



SCHEDULE OF TRAFFIC SIGNS
FOR DETAILS OF HEIGHTS, POLES AND FOUNDATIONS
SEE APPENDIX 12/1 OF THE SPECIFICATION



SCHOOL AHEAD SIGN
(W141)



ROAD HUMPS
(W130)



STOP SIGN
(RUS027)



PEDESTRIANS
CROSSING SIGN
(W140)



Meán Fómhair - Meitheamh
SEPTEMBER - JUNE
Luan - Aoine
08:00-10:00
13:00-15:00
MON - FRI

NO STRAIGHT AHEAD
(RUS011) and
Supplementary plate -
Periods of Operation
(P 051)



Meán Fómhair - Meitheamh
SEPTEMBER - JUNE
Luan - Aoine
08:00-10:00
13:00-15:00
MON - FRI

NO LEFT TURN
(RUS013) and
Supplementary plate -
Periods of Operation
(P 051)



Meán Fómhair - Meitheamh
SEPTEMBER - JUNE
Luan - Aoine
08:00-10:00
13:00-15:00
MON - FRI

NO RIGHT TURN
(RUS012) and
Supplementary plate -
Periods of Operation
(P 051)



Supplementary plate -
Exceptions (P 050)

REFER TO STANDARD DETAILS FOR
SCHOOL AHEAD SIGN DETAILS

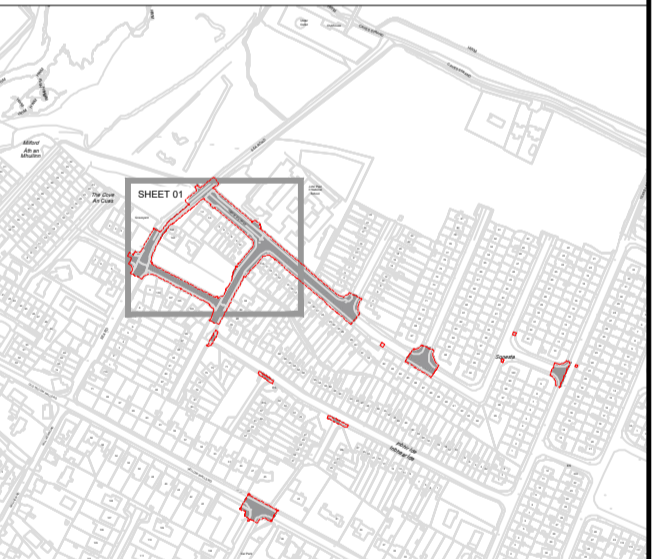
LEGEND:

- AREA PROVIDED BY THE EMPLOYER
- PROPOSED ROAD MARKINGS
- PROPOSED BELISHA BEACON

Notes:

- This drawing should be read in conjunction with all other drawings and relevant specifications.
- Contractor to inform Employer's Representative of any discrepancies prior to commencement of the Works.
- Contractor to confirm the presence / location of all existing services.
- Contractor to install traffic signs and road markings in accordance with TII CC-SPW-01200 and the Traffic Signs Manual.
- A minimum lateral clearance of 0.45m is to be provided between the outside edge of sign faces/bollards and the roadside face of the kerb.
- All traffic signs that are mounted on single posts are to have anti-rotation devices.
- Retention sockets are to be installed for all traffic signs. Foundations for retention sockets are to be designed by the Contractor in accordance with the manufacturer's requirements.
- Final position of all traffic signs to be confirmed with the Employer's Representative.
- Drawings based on topographical survey undertaken by RDA Surveys on 7th December 2022.

© Ordnance Survey Ireland. All rights reserved.
Licence number 2022/OSI_NMA_057/Fingal
County Council.



Rev	Date	Revision details	Drawn	Checked	Approved
A	20-09-24	For Construction	RD	AM	AMP

© This drawing is the property of SYSTRA Limited and the information can only be reproduced with their prior permission.



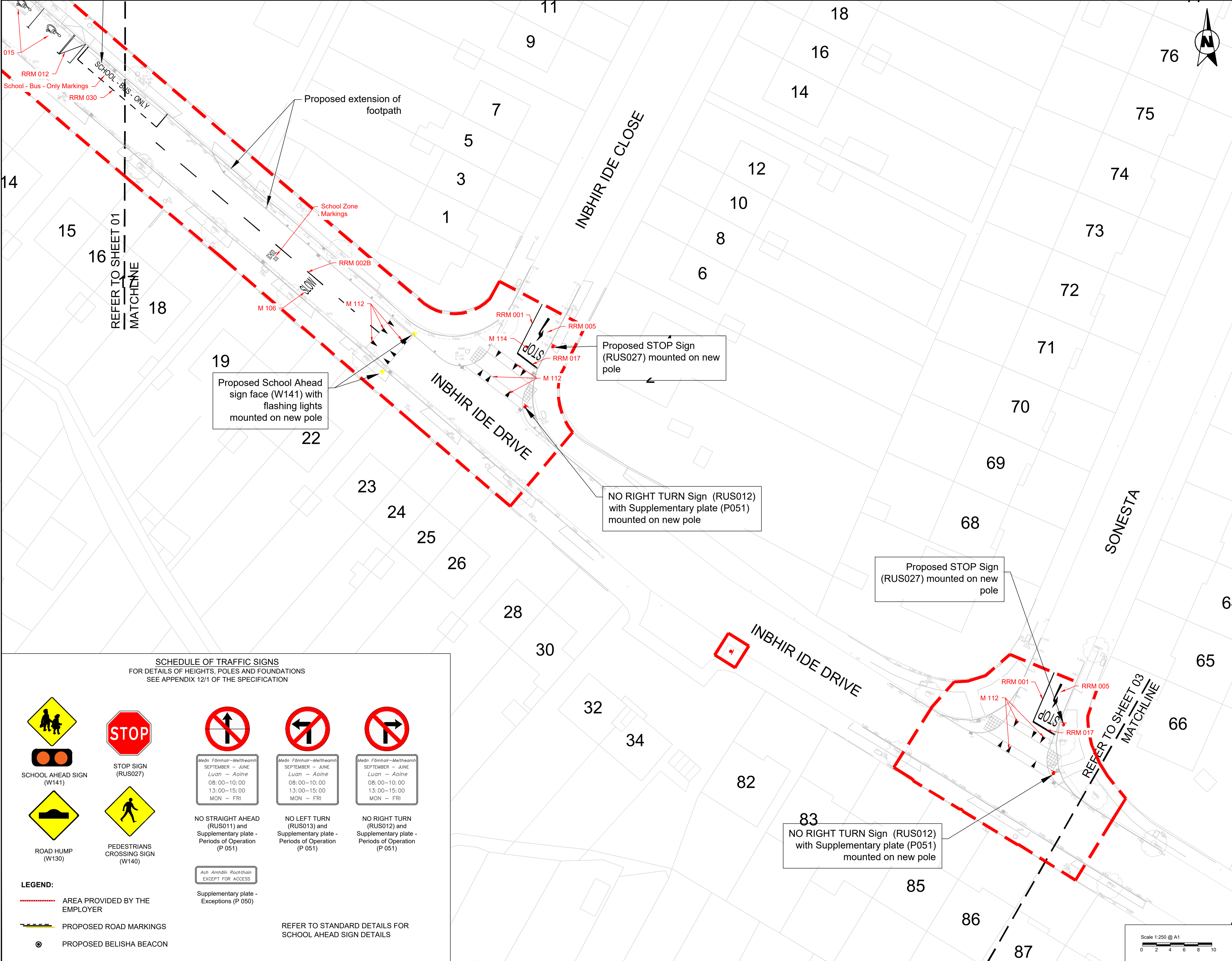
2nd Floor, Riverview House
21-23 City Quay, Dublin 2
D02 FP21
Tel: +353 1 566 2028

Client
Comhairle Contae Fhine Gail
Fingal County Council

Project
Fingal County Council Safe Routes to School

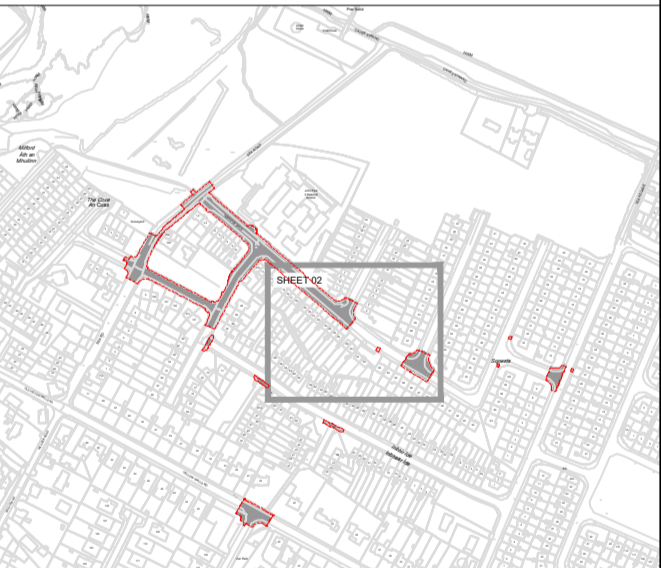
Title
TRAFFIC SIGNS AND ROAD MARKINGS
Pope John Paul II National School
Sheet 1 of 3

Drawn	RD	Checked	AM	Approved	AMP
Original dtp. size	A1	Date	September 2024	Scale	1:250
Drawing Status	For Construction	Drawing Number	SYS_FCC_S4_FC_1200_01	Rev.	A



- Notes:
1. This drawing should be read in conjunction with all other drawings and relevant specifications.
 2. Contractor to inform Employer's Representative of any discrepancies prior to commencement of the Works.
 3. Contractor to confirm the presence / location of all existing services.
 4. Contractor to install traffic signs and road markings in accordance with TII CC-SPW-01200 and the Traffic Signs Manual.
 5. A minimum lateral clearance of 0.45m is to be provided between the outside edge of sign faces/bollards and the roadside face of the kerb.
 6. All traffic signs that are mounted on single posts are to have anti-rotation devices.
 7. Retention sockets are to be installed for all traffic signs. Foundations for retention sockets are to be designed by the Contractor in accordance with the manufacturer's requirements.
 8. Final position of all traffic signs to be confirmed with the Employer's Representative.
 9. Drawings based on topographical survey undertaken by RDA Surveys on 7th December 2022.

© Ordnance Survey Ireland. All rights reserved.
Licence number 2022/OSi_NMA_057/Fingal County Council.



Rev	Date	Revision details	Drawn	Checked	Approved
A	20-09-24	For Construction	RD	AM	AMP

© This drawing is the property of SYSTRA Limited and the information can only be reproduced with their prior permission.

SYSTRA
www.systra.ie
2nd Floor, Riverview House
21-23 City Quay, Dublin 2
D02 FP21
Tel: +353 1 566 2028

Client: **Fingal County Council**

Project: **Fingal County Council Safe Routes to School**

Title: **TRAFFIC SIGNS AND ROAD MARKINGS**
Pope John Paul II National School

Sheet 2 of 3

Drawn: **RD** Checked: **AM** Approved: **AMP**

Original dtp size: **A1** Date: **September 2024** Scale: **1:250**

Drawing Status: **For Construction** Drawing Number: **SYS_FCC_S4_FC_1200_02** Rev: **A**

