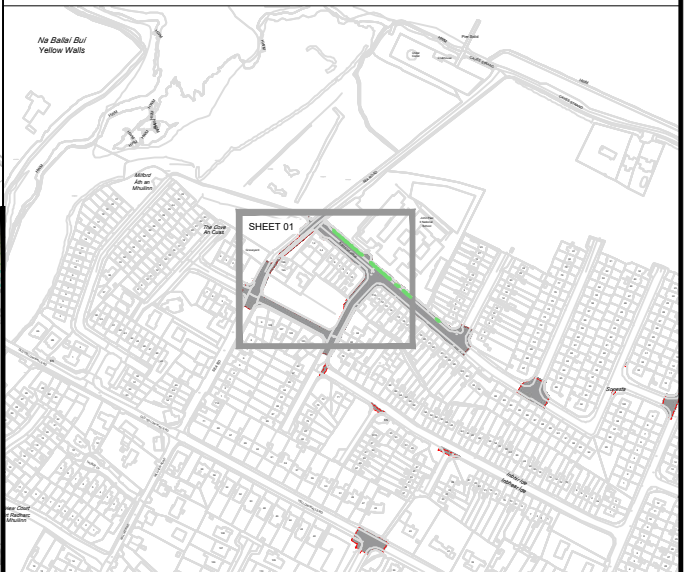


LEGEND:

- AREA PROVIDED BY THE EMPLOYER
- EXISTING KERB TO BE REMOVED TO TIP
- EXISTING DRAINAGE CHANNEL TO BE BREAK OUT AND EXCAVATED FOR CONSTRUCTION OF NEW CARRIAGEWAY
- TO BE REMOVED TO TIP
- TO BE RELOCATED AND REINSTALLED
- TO BE PROTECTED IN PLACE
- ADJUST TO SUIT NEW FINISHED LEVEL AS REQUIRED
- EXCAVATION OF EXISTING VERGE (UP TO 200mm) FOR CONSTRUCTION OF NEW FOOTWAY
- HAND EXCAVATION OF EXISTING VERGE (UP TO 200mm) DUE TO EXISTING SHALLOW TREE ROOTS FOR TOPSOILING (UP TO 200mm) AND GRASS SEEDING
- BREAK OUT AND EXCAVATION OF FOOTWAY (UP TO 200mm) FOR CONSTRUCTION OF NEW FOOTWAY
- BREAK OUT AND EXCAVATION OF EXISTING STONE PAVING (UP TO 350mm) FOR CONSTRUCTION OF NEW FOOTWAY
- BREAK OUT AND EXCAVATION OF EXISTING CARRIAGEWAY (UP TO 200mm) FOR CONSTRUCTION OF NEW FOOTWAY
- PLANE OUT EXISTING ROAD TO DEPTH OF 50mm FOR CONSTRUCTION OF NEW RAMP
- BREAK OUT AND EXCAVATION OF EXISTING CARRIAGEWAY (UP TO 200mm) FOR TOPSOILING (UP TO 300mm) AND GRASS SEEDING

- Notes:
1. This drawing should be read in conjunction with all other drawings and relevant specifications.
 2. Contractor to inform Employer's Representative of any discrepancies prior to commencement of the Works.
 3. Contractor to confirm the presence / location of all existing services.
 4. Contractor to check dimensions of all boundaries and adjoining roads on site prior to commencement of Works.
 5. Contractor to undertake site clearance in accordance with TII CC-SPW-00200.
 6. Contractor to undertake earthworks in accordance with TII CC-SPW-00600.
 7. Contractor to confirm requirement for capping during excavation works with the Resident Engineer.
 8. Drawings based on topographical survey undertaken by RDA Surveys on 28th February 2023.

© Ordnance Survey Ireland. All rights reserved.
Licence number 2022/OSi_NMA_057/Fingal County Council.



| Rev. | Date | Revision details | Drawn | Checked | Approved |
|------|----------|------------------|-------|---------|----------|
| A | 20-09-24 | For Construction | RD | AM | AMP |

© This drawing is the property of SYSTRA Limited and the information can only be reproduced with their prior permission.

www.systra.ie

2nd Floor, Riverview House
21-23 City Quay, Dublin 2
D02 FP21

Tel: +353 1 566 2028

Client

Comhairle Contae Fhine Gail
Fingal County Council

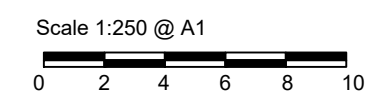
Fingal County Council Safe Routes to School

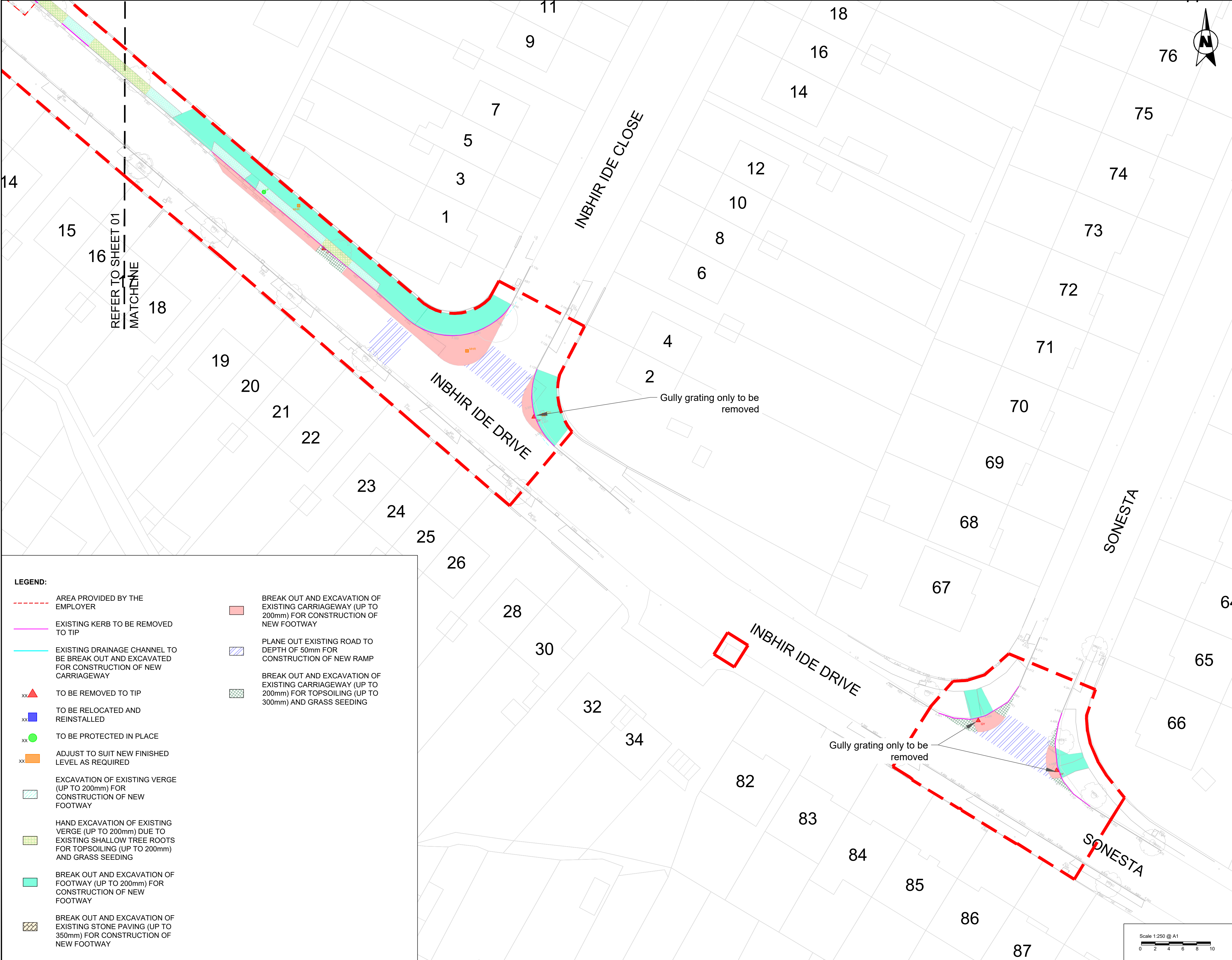
Title

SITE CLEARANCE AND EARTHWORKS
Pope John Paul II National School

Sheet 1 of 3

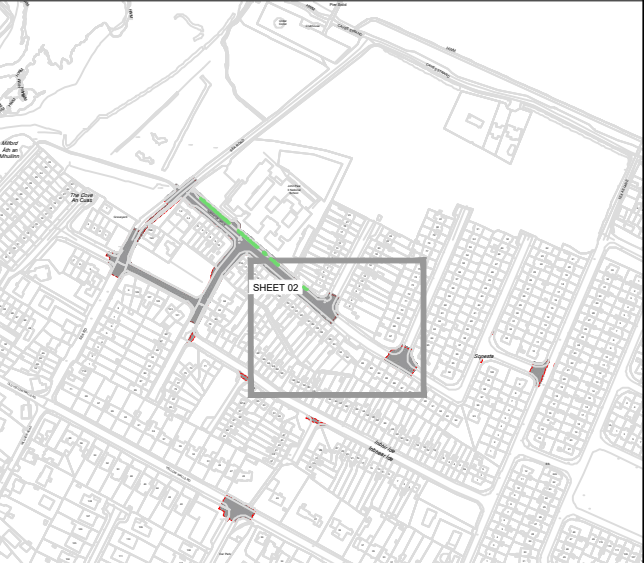
| | | | | | |
|--------------------|------------------|----------------|----------------------|----------|-------|
| Drawn | RD | Checked | AM | Approved | AMP |
| Original dtp. size | A1 | Date | September 2024 | Scale | 1:250 |
| Drawing Status | For Construction | Drawing Number | SYS_FCC_S4_FC_200_01 | Rev. | A |





- Notes:
1. This drawing should be read in conjunction with all other drawings and relevant specifications.
 2. Contractor to inform Employer's Representative of any discrepancies prior to commencement of the Works.
 3. Contractor to confirm the presence / location of all existing services.
 4. Contractor to check dimensions of all boundaries and adjoining roads on site prior to commencement of Works.
 5. Contractor to undertake site clearance in accordance with TII CC-SPW-00200.
 6. Contractor to undertake earthworks in accordance with TII CC-SPW-00600.
 7. Contractor to confirm requirement for capping during excavation works with the Resident Engineer.
 8. Drawings based on topographical survey undertaken by RDA Surveys on 28th February 2023.

© Ordnance Survey Ireland. All rights reserved.
Licence number 2022/OSi_NMA_057/Fingal County Council.



| Rev. | Date | Revision details | Drawn | Checked | Approved |
|------|----------|------------------|-------|---------|----------|
| A | 20-09-24 | For Construction | RD | AM | AMP |

© This drawing is the property of SYSTRA Limited and the information can only be reproduced with their prior permission.



www.systra.ie

2nd Floor, Riverview House
21-23 City Quay, Dublin 2
D02 FP21

Tel: +353 1 566 2028

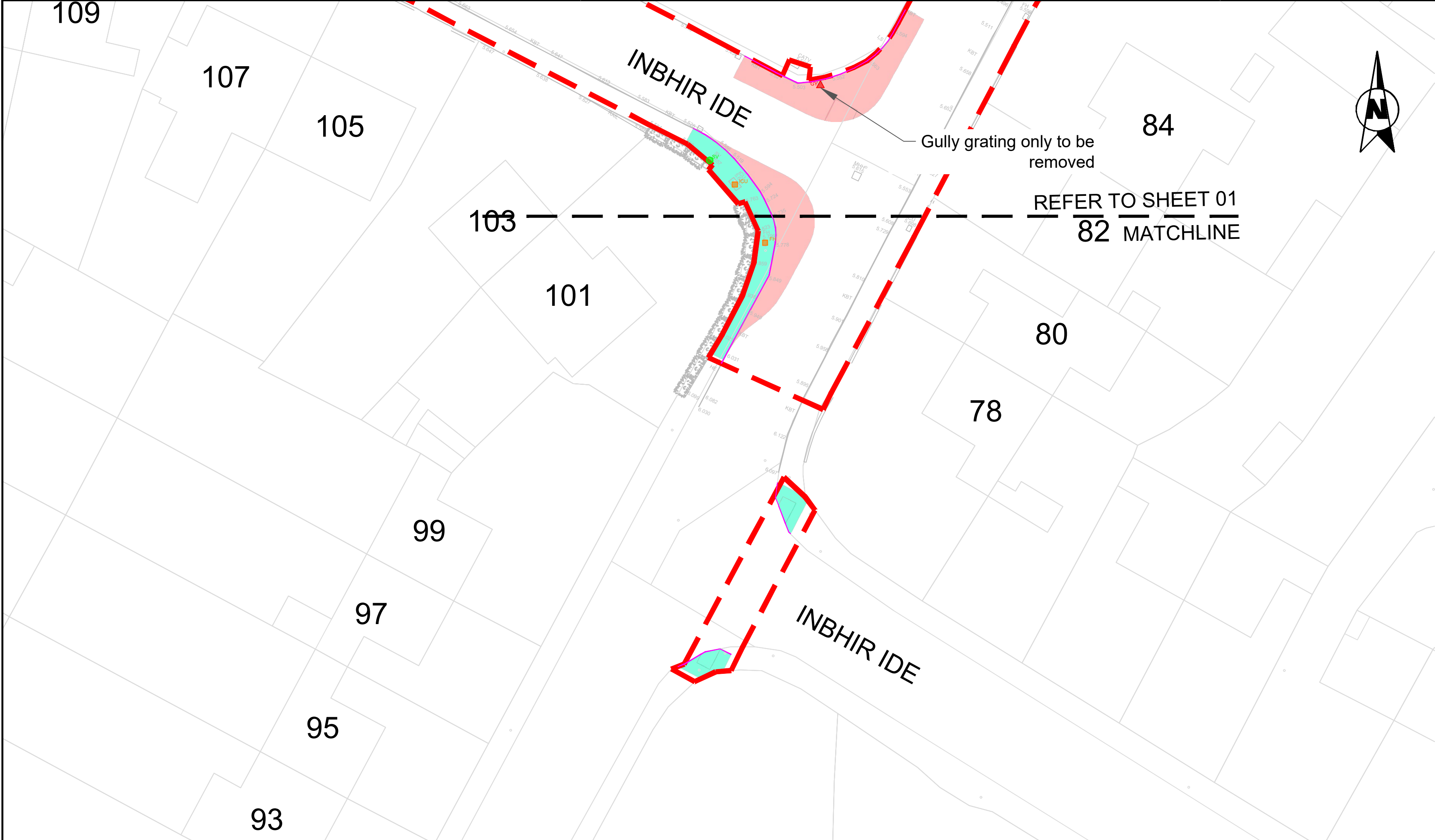
Client
Comhairle Contae Fhine Gail
Fingal County Council

Project
Fingal County Council Safe Routes to School

Title
SITE CLEARANCE AND EARTHWORKS
Pope John Paul II National School

Sheet 2 of 3

| | | | | | |
|--------------------|------------------|----------------|----------------------|----------|-------|
| Drawn | RD | Checked | AM | Approved | AMP |
| Original dtp. size | A1 | Date | September 2024 | Scale | 1:250 |
| Drawing Status | For Construction | Drawing Number | SYS_FCC_S4_FC_200_02 | Rev. | A |



LEGEND:

- AREA PROVIDED BY THE EMPLOYER
- EXISTING KERB TO BE REMOVED TO TIP
- EXISTING DRAINAGE CHANNEL TO BE BREAK OUT AND EXCAVATED FOR CONSTRUCTION OF NEW CARRIAGEWAY
- xx▲ TO BE REMOVED TO TIP
- xx■ TO BE RELOCATED AND REINSTALLED
- xx● TO BE PROTECTED IN PLACE
- xx■ ADJUST TO SUIT NEW FINISHED LEVEL AS REQUIRED
- ▨ EXCAVATION OF EXISTING VERGE (UP TO 200mm) FOR CONSTRUCTION OF NEW FOOTWAY
- ▨ HAND EXCAVATION OF EXISTING VERGE (UP TO 200mm) DUE TO EXISTING SHALLOW TREE ROOTS FOR TOPSOILING (UP TO 200mm) AND GRASS SEEDING
- ▨ BREAK OUT AND EXCAVATION OF FOOTWAY (UP TO 200mm) FOR CONSTRUCTION OF NEW FOOTWAY
- ▨ BREAK OUT AND EXCAVATION OF EXISTING STONE PAVING (UP TO 350mm) FOR CONSTRUCTION OF NEW FOOTWAY
- ▨ BREAK OUT AND EXCAVATION OF EXISTING CARRIAGEWAY (UP TO 200mm) FOR CONSTRUCTION OF NEW FOOTWAY
- ▨ PLANE OUT EXISTING ROAD TO DEPTH OF 50mm FOR CONSTRUCTION OF NEW RAMP
- ▨ BREAK OUT AND EXCAVATION OF EXISTING CARRIAGEWAY (UP TO 200mm) FOR TOPSOILING (UP TO 300mm) AND GRASS SEEDING

- Notes:**
1. This drawing should be read in conjunction with all other drawings and relevant specifications.
 2. Contractor to inform Employer's Representative of any discrepancies prior to commencement of the Works.
 3. Contractor to confirm the presence / location of all existing services.
 4. Contractor to check dimensions of all boundaries and adjoining roads on site prior to commencement of Works.
 5. Contractor to undertake site clearance in accordance with TII CC-SPW-00200.
 6. Contractor to undertake earthworks in accordance with TII CC-SPW-00600.
 7. Contractor to confirm requirement for capping during excavation works with the Resident Engineer.
 8. Drawings based on topographical survey undertaken by RDA Surveys on 28th February 2023.



© Ordnance Survey Ireland. All rights reserved.
Licence number 2022/OSi_NMA_057/Fingal County Council.

SYSTRA
www.systra.ie

2nd Floor, Riverview House
21-23 City Quay, Dublin 2
D02 FP21
Tel: +353 1 566 2028

Client: **Comhairle Contae Fhine Gail**
Fingal County Council

Project: **Fingal County Council Safe Routes to School**

Title: **SITE CLEARANCE AND EARTHWORKS**
Pope John Paul II National School

Sheet 3 of 3

| | | |
|----------------------------------|--------------------------------------|---------------|
| Drawn: AMP | Checked: AM | Approved: AMP |
| Original dtp. size: A1 | Date: September 2024 | Scale: 1:250 |
| Drawing Status: For Construction | Drawing Number: SYS_FCC_S4_FC_200_03 | Rev: A |