

LEGEND:

AREA PROVIDED BY THE EMPLOYER

PROPOSED 125mm HEIGHT IN-SITU CONCRETE KERB TO TII-CC-SCD-01102

PROPOSED 6mm HEIGHT IN-SITU CONCRETE KERB TO TII-CC-SCD-01102

PROPOSED 81mm HEIGHT IN-SITU CONCRETE KERB TO TII-CC-SCD-01102 (PRIOR TO RAISED TABLE CONSTRUCTION)

PROPOSED IN-SITU TRANSITION KERB TO TII-CC-SCD-01102

PROPOSED 20mm HEIGHT IN-SITU CONCRETE KERB TO TII-CC-SCD-01102

PROPOSED CONCRETE FOOTPATH TO TII CC-SCD-01105

BUFF BLISTER TACTILE PAVING TO TII CC-SCD-05136

RED BLISTER TACTILE PAVING TO TII CC-SCD-05134

PROPOSED RAISED TABLE

- 75mm THICK SURFACE COURSE (SMA 14 SURF PMB 65/105-60 DES WITH PSV60 & AAV16)
- RAISED TABLE HEIGHT TO BE 75mm ABOVE FINISHED ROAD LEVEL
- RAISED TABLE SLOPES TO BE 1:15

Notes:

1. This drawing should be read in conjunction with all other drawings and relevant specifications.

2. Contractor to inform Employer's Representative of any discrepancies prior to commencement of the Works.

3. Contractor to confirm the presence / location of all existing services.

4. Contractor to construct kerbs, footways and paved areas in accordance with TII CC-SPW-01100.

5. Concrete footpaths to be constructed from in-situ concrete Class C32/40 with air entraining agent.

6. Drawings based on topographical survey undertaken by RDA Surveys on 28th February 2023.

7. Contractor to refer to Specification Appendix 11/1 for details

© Ordnance Survey Ireland. All rights reserved.  
Licence number 2022/OSi\_NMA\_057/Fingal County Council.

A	20-09-24	For Construction	RD	AM	AMP
Rev	Date	Revision details	Drawn	Checked	Approved

© This drawing is the property of SYSTRA Limited and the information can only be reproduced with their prior permission.

SYSTRA

www.systra.ie

2nd Floor, Riverview House

21-23 City Quay, Dublin 2

D02 FP21

Client

Comhairle Contae Fhine Gail

Fingal County Council

Fingal County Council

Project

Fingal County Council Safe Routes to School

Title

ROAD PAVEMENTS, KERBS, FOOTWAYS  
Pope John Paul II National School

Sheet 1 of 3

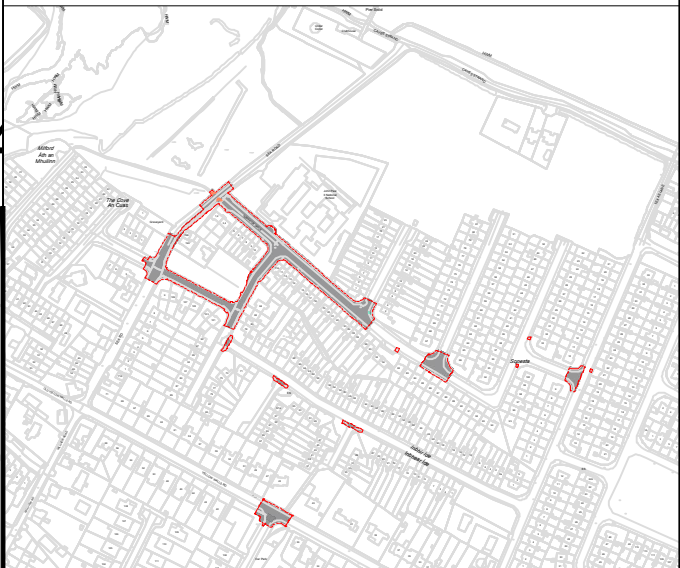
Drawn	RD	Checked	AM	Approved	AMP
Original dtp size	A1	Date	September 2024	Scale	1:250
Drawing Status	For Construction	Drawing Number	SYS_FCC_S4_FC_1100_01	Rev	A





- Notes:
1. This drawing should be read in conjunction with all other drawings and relevant specifications.
  2. Contractor to inform Employer's Representative of any discrepancies prior to commencement of the Works.
  3. Contractor to confirm the presence / location of all existing services.
  4. Contractor to construct kerbs, footways and paved areas in accordance with TII CC-SPW-01100.
  5. Concrete footpaths to be constructed from in-situ concrete Class C32/40 with air entraining agent.
  6. Drawings based on topographical survey undertaken by RDA Surveys on 28th February 2023.
  7. Contractor to refer to Specification Appendix 11/1 for details

© Ordnance Survey Ireland. All rights reserved.  
Licence number 2022/OSi\_NMA\_057/Fingal County Council.



A		20-09-24	For Construction	RD	AM	AMP
Rev.	Date	Revision details		Drawn	Checked	Approved


© This drawing is the property of SYSTRA Limited and the information can only be reproduced with their prior permission.



www.systra.ie

2nd Floor, Riverview House  
21-23 City Quay, Dublin 2  
D02 FP21

Tel: +353 1 566 2028



Comhairle Contae Fhine Gail  
Fingal County Council

Fingal County Council

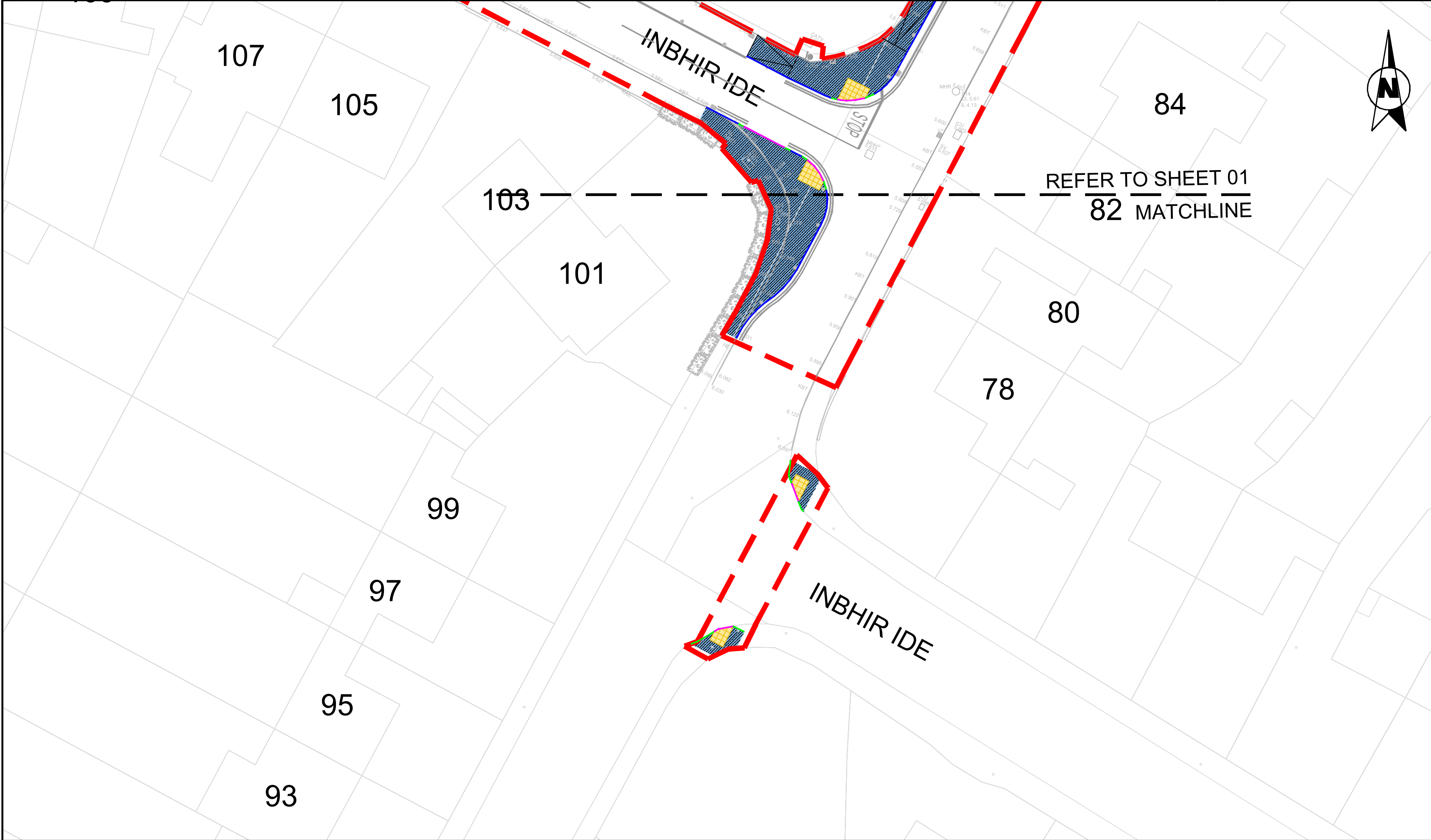
Fingal County Council Safe Routes to School

ROAD PAVEMENTS, KERBS, FOOTWAYS  
Pope John Paul II National School

Sheet 2 of 3

Drawn	RD	Checked	AM	Approved	AMP
Original dtp. size	A1	Date	September 2024	Scale	1:250
Drawing Status	For Construction	Drawing Number	SYS_FCC_S4_FC_1100_02	Rev.	A





**LEGEND:**

- AREA PROVIDED BY THE EMPLOYER
- PROPOSED 125mm HEIGHT IN-SITU CONCRETE KERB TO TII-CC-SCD-01102
- PROPOSED 6mm HEIGHT IN-SITU CONCRETE KERB TO TII-CC-SCD-01102
- PROPOSED 81mm HEIGHT IN-SITU CONCRETE KERB TO TII-CC-SCD-01102 (PRIOR TO RAISED TABLE CONSTRUCTION)
- PROPOSED IN-SITU TRANSITION KERB TO TII-CC-SCD-01102
- PROPOSED 20mm HEIGHT IN-SITU CONCRETE KERB TO TII-CC-SCD-01102
- PROPOSED CONCRETE FOOTPATH TO TII CC-SCD-01105
- BUFF BLISTER TACTILE PAVING TO TII CC-SCD-05136
- RED BLISTER TACTILE PAVING TO TII CC-SCD-05134
- PROPOSED RAISED TABLE
  - 75mm THICK SURFACE COURSE (SMA 14 SURF PMB 65/105-60 DES WITH PSV60 & AAV16)
  - RAISED TABLE HEIGHT TO BE 75mm ABOVE FINISHED ROAD LEVELRAISED TABLE SLOPES TO BE 1:15

- Notes:
- This drawing should be read in conjunction with all other drawings and relevant specifications.
  - Contractor to inform Employer's Representative of any discrepancies prior to commencement of the Works.
  - Contractor to confirm the presence / location of all existing services.
  - Contractor to construct kerbs, footways and paved areas in accordance with TII CC-SPW-01100.
  - Concrete footpaths to be constructed from in-situ concrete Class C32/40 with air entraining agent.
  - Drawings based on topographical survey undertaken by RDA Surveys on 28th February 2023.
  - Contractor to refer to Specification Appendix 11/1 for details



© Ordnance Survey Ireland. All rights reserved.  
Licence number 2022/OSi\_NMA\_057/Fingal County Council.

Rev	Date	Revision details	Drawn	Checked	Approved
A	20-09-24	For Construction			

© This drawing is the property of SYSTRA Limited and the information can only be reproduced with their prior permission.

**SYSTRA**  
www.systra.ie  
2nd Floor, Riverview House  
21-23 City Quay, Dublin 2  
D02 FP21  
Tel: +353 1 566 2028

Client: **Comhairle Contae Fhine Gail**  
Fingal County Council

Project: **Fingal County Council Safe Routes to School**

Title: **ROAD PAVEMENTS, KERBS, FOOTWAYS**  
Pope John Paul II National School

Sheet 3 of 3

Drawn	Checked	Approved
AMP	AM	AMP

Original dtp size: A1  
Date: September 2024  
Scale: 1:250

Drawing Status: For Construction  
Drawing Number: SYS\_FCC\_S4\_FC\_1100\_03  
Rev: A