R128 BALLYHAVIL, Co. DUBLIN
DIVERSION ROUTE

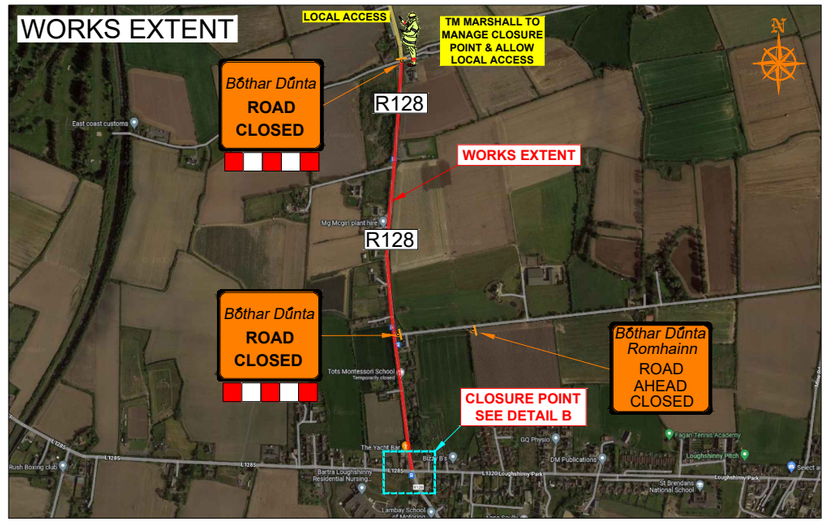

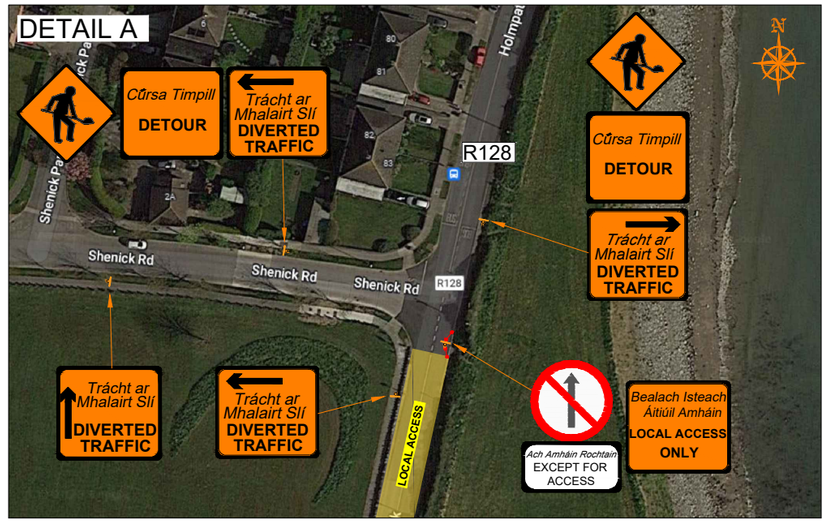

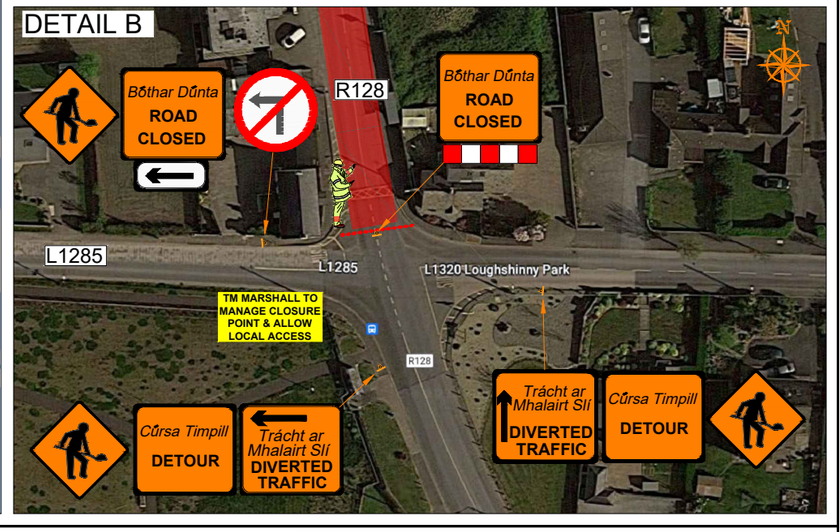

ROAD CONTROL

Copyright Notes:
This drawing is the property of Road Control Services Ltd. The design information contained herein is strictly confidential.This document is not to be used, reproduced, disclosed or circulated in whole or in part without prior written consent.
Road Control Services Ltd,Curryhills,Prosperous,Co Kildare * info@roadcontrol.ie © 2023

CLIENT

BREEDON
MAKING A MATERIAL DIFFERENCE

DESIGN PARAMETERS

Speed Limit	30 km/h	Sign size (diamond)	450mm
Road Classification	1(i)	Sign size (circular)	450mm
Roadworks type	B	Minimum Cone size	750mm
Number of advance signs	1	Cone spacing at tapers	1m
Sign visibility	25m	Cone spacing longitudinal	3m
Distance between signs	10m	Lateral Safety Zone	0.5m
Taper at lane	N/A	Longitudinal Safety Zone	0.5m
Taper at hard shoulder	N/A	Minimum lane width	2.5m

LEGEND

- Works in Place
- Local Access
- Traffic sign
- Traffic cones
- Diversion Route A
- Diversion Route B
- Diversion Route C
- Diversion Route D

GENERAL NOTES

1) All information contained in this drawing (including digital data) should be checked and verified prior to any stage of construction;
2) All works are to be carried out in accordance with local authority requirements and are to be included in the site-specific safety & health plan;
3) Site inspections and maintenance of the traffic management layout is to be agreed with local authority to ensure the safety and integrity of the design;
4) Contractor to carry out a site risk assessment prior to the installation of any traffic management plan to ensure that conditions reflect those considered for design post submission;
5) Contractor shall be responsible for the provision of ramp access at any change in road surface level where traffic runs on a temporary surface, and for pedestrian/cycle ramps where footpath/cycle-ways have a level discontinuity as per result of the works.

Rev	Date	Details	Drn	Chk	App

Drn	BC
Chk	RC
App	DH
Date	17-02-2023
Scale	A1 NTS A3 NTS
Stage	CONSTRUCTION

Project: R128 BALLYHAVIL, Co. DUBLIN

Title: TRAFFIC MANAGEMENT PLAN ROAD CLOSURE

Drawing No C23007_10_001 Rev 0