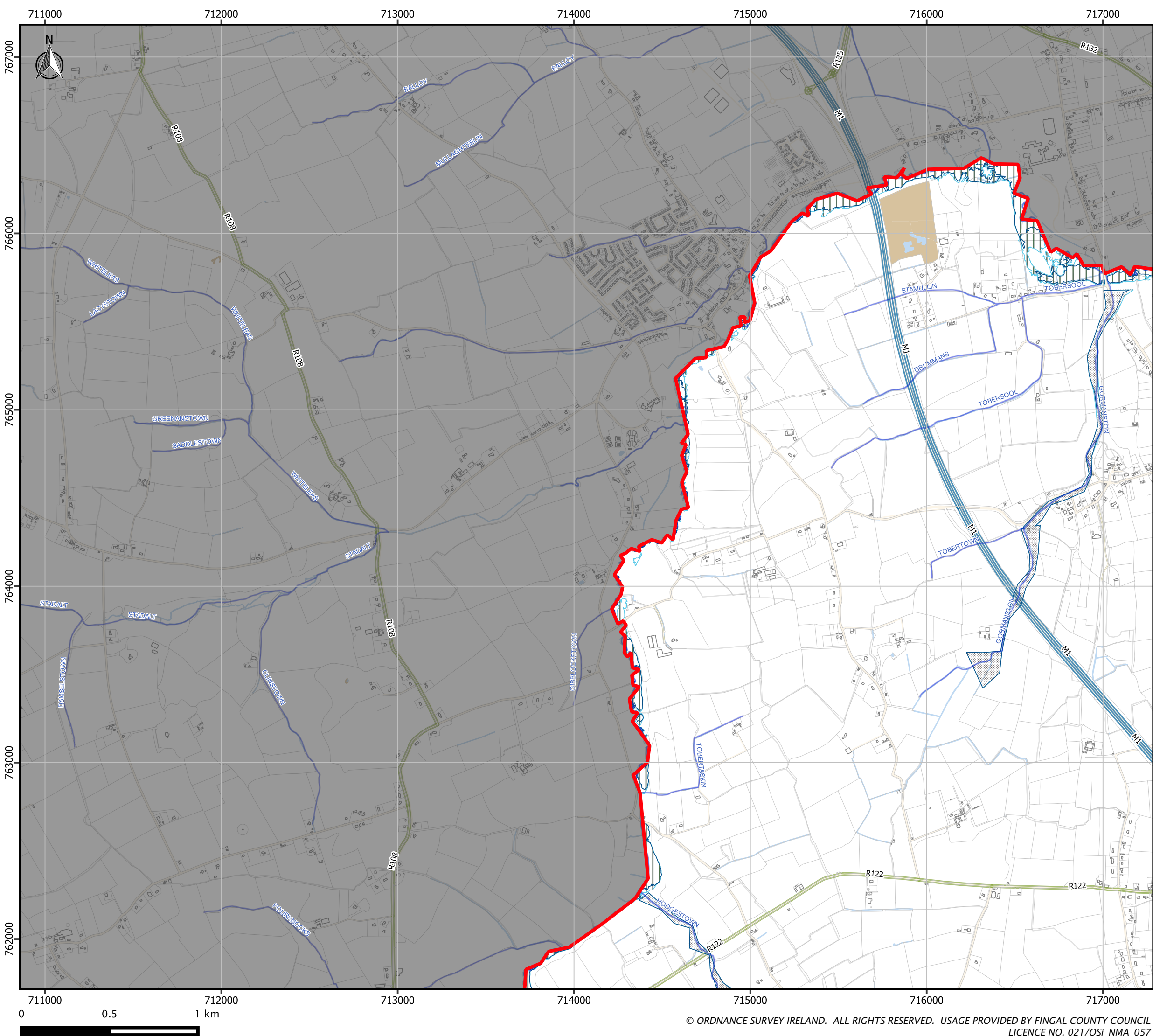


## Appendix D

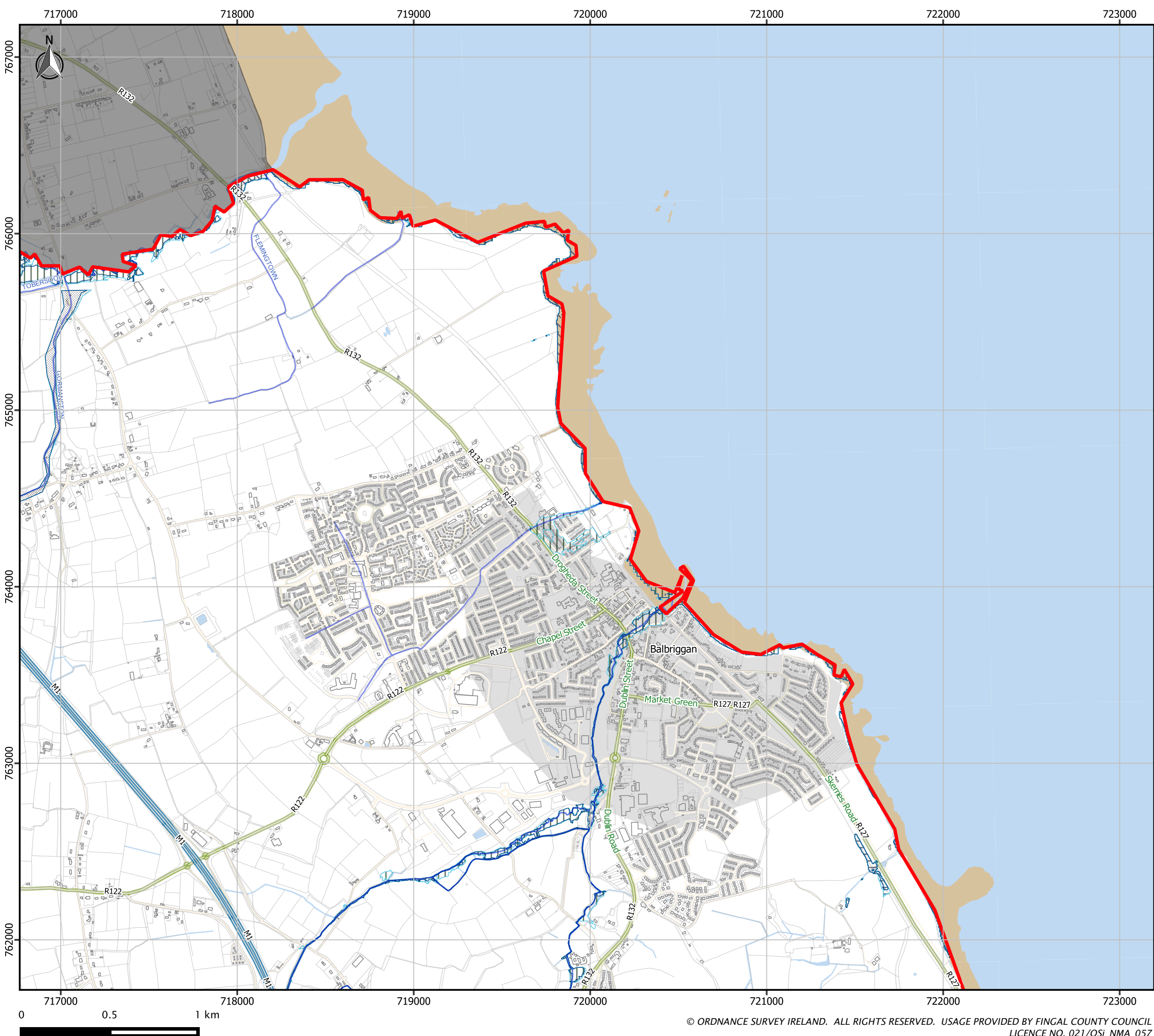
### Flood Zone Data Source Maps



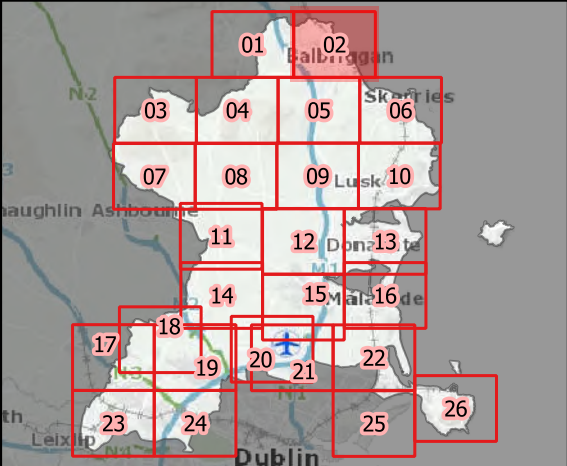
MAP SERIES		01 OF 26
KEY PLAN		
<b>LEGEND</b>		
Fingal County Administrative Boundary		
Watercourses		
Flood Zone A Extent		
Flood Zone B Extent		
Data Source Used		
LAP / Masterplan SFRA		
CFRAM / FEMFRAMS		
National Indicative Fluvial Mapping (NIFM)		
National Coastal Flood Hazard Mapping (NCFHM)		
PFRA		
REV: 05	NOTE: FOR INFORMATION	05/04/2023
<b>Comhairle Contae Fhine Gall</b> Fingal County Council		
Unit 12, The Beat Centre, Stephenstown Industrial Estate, Balbriggan, Co. Dublin		
T: +353 (0)1 5138963 E: info@mccloyconsulting.ie W: www.mccloyconsulting.ie		
MAP: FLOOD DATA SOURCE		
FLOOD PROBABILITY:		
FLUVIAL: 1% / 0.1%      COASTAL: 0.5% / 0.1%		
SOURCE CRS:		ITM EPSG:2157
DRAWN BY:	DL	DATE: 05/04/2023
CHECKED BY:	PS	DATE: 05/04/2023
APPROVED BY:	DKS	DATE: 05/04/2023
DRAWING NUMBER: M02127-06_FIG_FL401		
DRAWING SCALE:		1:20000 @ A3

© ORDNANCE SURVEY IRELAND. ALL RIGHTS RESERVED. USAGE PROVIDED BY FINGAL COUNTY COUNCIL  
LICENCE NO. 021/OSI\_NMA\_057





KEY PLAN



LEGEND

Fingal County Administrative Boundary

Watercourses

Flood Zone A Extent

Flood Zone B Extent

Data Source Used

LAP / Masterplan SFRA

CFRAM / FEMFRAMS

National Indicative Fluvial Mapping (NIFM)

National Coastal Flood Hazard Mapping (NCFHM)

PFRA

REV: 05	NOTE: FOR INFORMATION	05/04/2023
---------	-----------------------	------------

Comhairle Contae  
Fine Gall  
Fingal County  
Council

McCloy  
Consulting

Unit 12, The Beat Centre,  
Stephenstown Industrial  
Estate,  
Balbriggan, Co. Dublin

T: +353 (0)1 5138963  
E: info@mccloyconsulting.ie  
W: www.mccloyconsulting.ie

MAP:	FLOOD DATA SOURCE
------	-------------------

FLOOD PROBABILITY:
FLUVIAL: 1% / 0.1%      COASTAL: 0.5% / 0.1%

SOURCE CRS:	ITM EPSG:2157
-------------	---------------

DRAWN BY:	DL	DATE: 05/04/2023
-----------	----	------------------

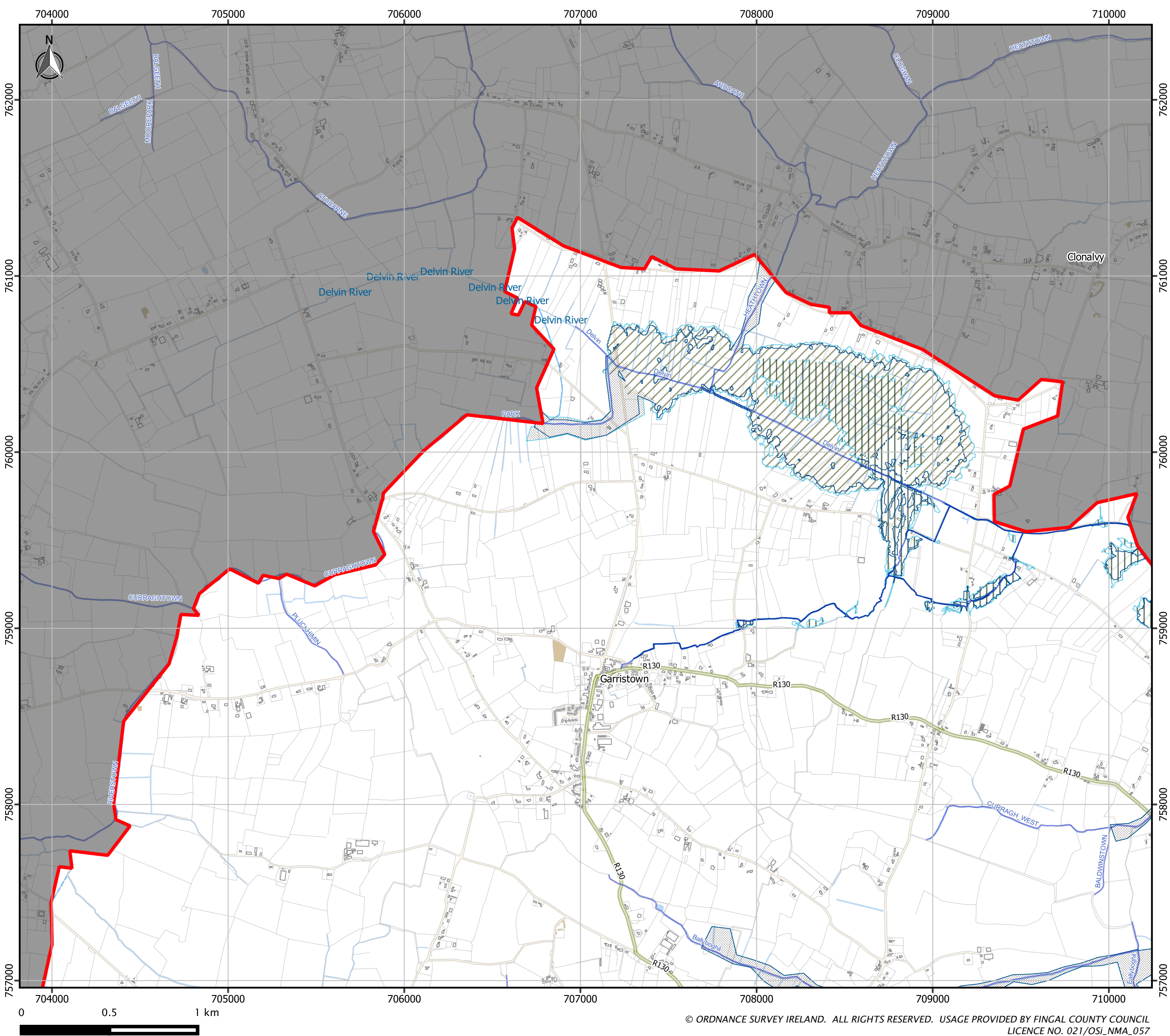
CHECKED BY:	PS	DATE: 05/04/2023
-------------	----	------------------

APPROVED BY:	DKS	DATE: 05/04/2023
--------------	-----	------------------

DRAWING NUMBER:	M02127-06_FIG_FL402
-----------------	---------------------

DRAWING SCALE:	1:20000 @ A3
----------------	--------------





MAP SERIES

03 OF 26

KEY PLAN

LEGEND

Fingal County Administrative Boundary

Watercourses

Flood Zone A Extent

Flood Zone B Extent

Data Source Used

LAP / Masterplan SFRA

CFRAM / FEMFRAMS

National Indicative Fluvial Mapping (NIFM)

National Coastal Flood Hazard Mapping (NCFHM)

PFRA

REV: 05

NOTE: FOR INFORMATION

05/04/2023

Comhairle Contae  
Fine Gall  
Fingal County  
Council

M<sup>c</sup>Cloy

Consulting

Unit 12, The Beat Centre,  
Stephenstown Industrial  
Estate,  
Balbriggan, Co. Dublin

T: +353 (0)1 5138963  
E: info@mccloyconsulting.ie  
W: www.mccloyconsulting.ie

MAP:

FLOOD DATA SOURCE

FLOOD PROBABILITY:

FLUVIAL: 1% / 0.1%

COASTAL: 0.5% / 0.1%

SOURCE CRS:

ITM EPSG:2157

DRAWN BY:

DL

DATE: 05/04/2023

CHECKED BY:

PS

DATE: 05/04/2023

APPROVED BY:

DKS

DATE: 05/04/2023

DRAWING NUMBER:

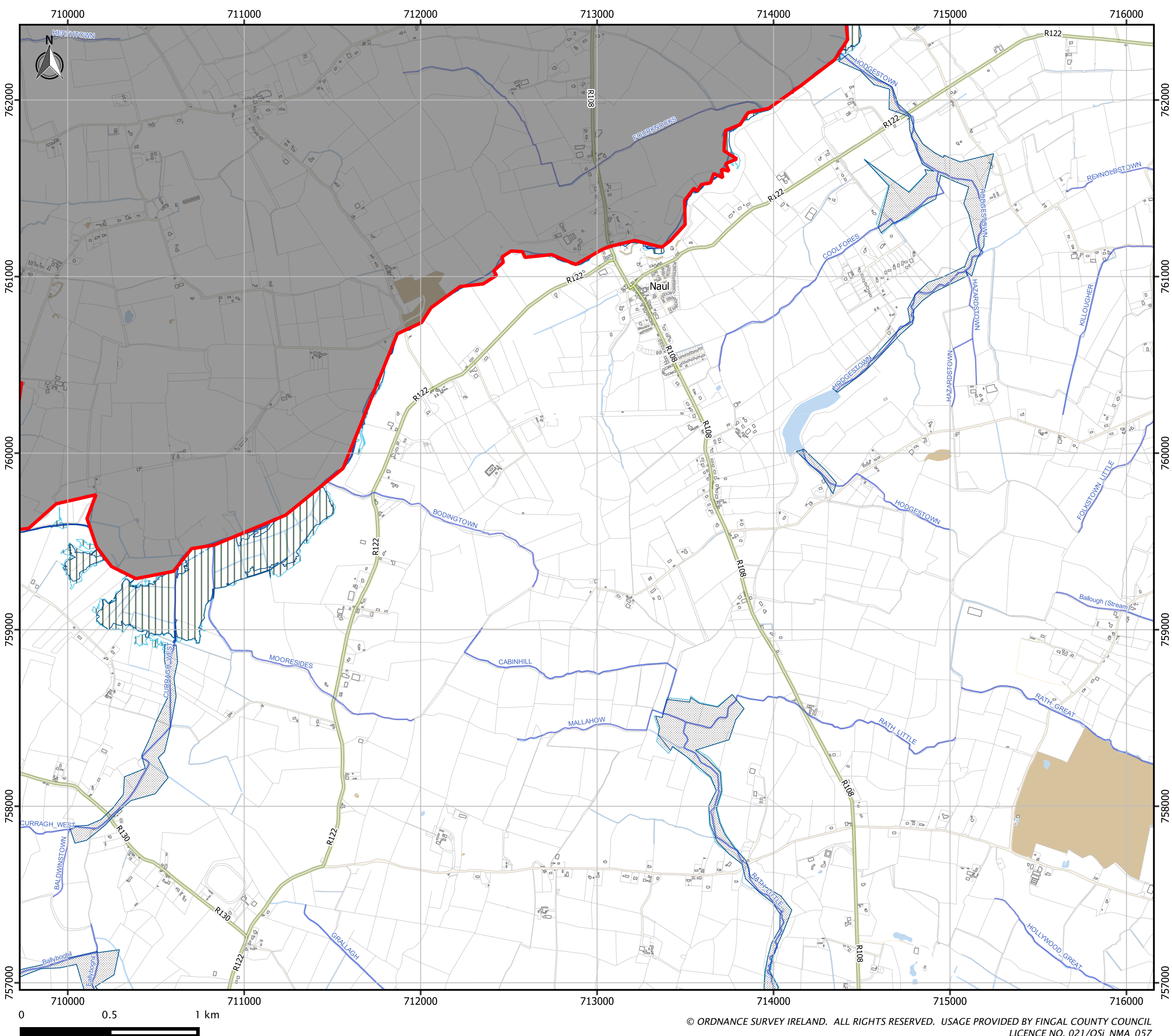
M02127-06\_FIG\_FL403

DRAWING SCALE:

1:20000 @ A3

© ORDNANCE SURVEY IRELAND. ALL RIGHTS RESERVED. USAGE PROVIDED BY FINGAL COUNTY COUNCIL  
LICENCE NO. 021/OSI\_NMA\_057





MAP SERIES

04 OF 26

KEY PLAN

LEGEND

Fingal County Administrative Boundary

Watercourses

Flood Zone A Extent

Flood Zone B Extent

Data Source Used

LAP / Masterplan SFRA

CFRAM / FEMFRAMS

National Indicative Fluvial Mapping (NIFM)

National Coastal Flood Hazard Mapping (NCFHM)

PFRA

REV: 05

NOTE: FOR INFORMATION

05/04/2023

Comhairle Contae  
Fine Gall  
Fingal County  
Council

Unit 12, The Beat Centre,  
Stephenstown Industrial  
Estate,  
Balbriggan, Co. Dublin

T: +353 (0)1 5138963  
E: info@mccloyconsulting.ie  
W: www.mccloyconsulting.ie

MAP:

FLOOD DATA SOURCE

FLOOD PROBABILITY:

FLUVIAL: 1% / 0.1%

COASTAL: 0.5% / 0.1%

SOURCE CRS:

ITM EPSG:2157

DRAWN BY:

DL

DATE: 05/04/2023

CHECKED BY:

PS

DATE: 05/04/2023

APPROVED BY:

DKS

DATE: 05/04/2023

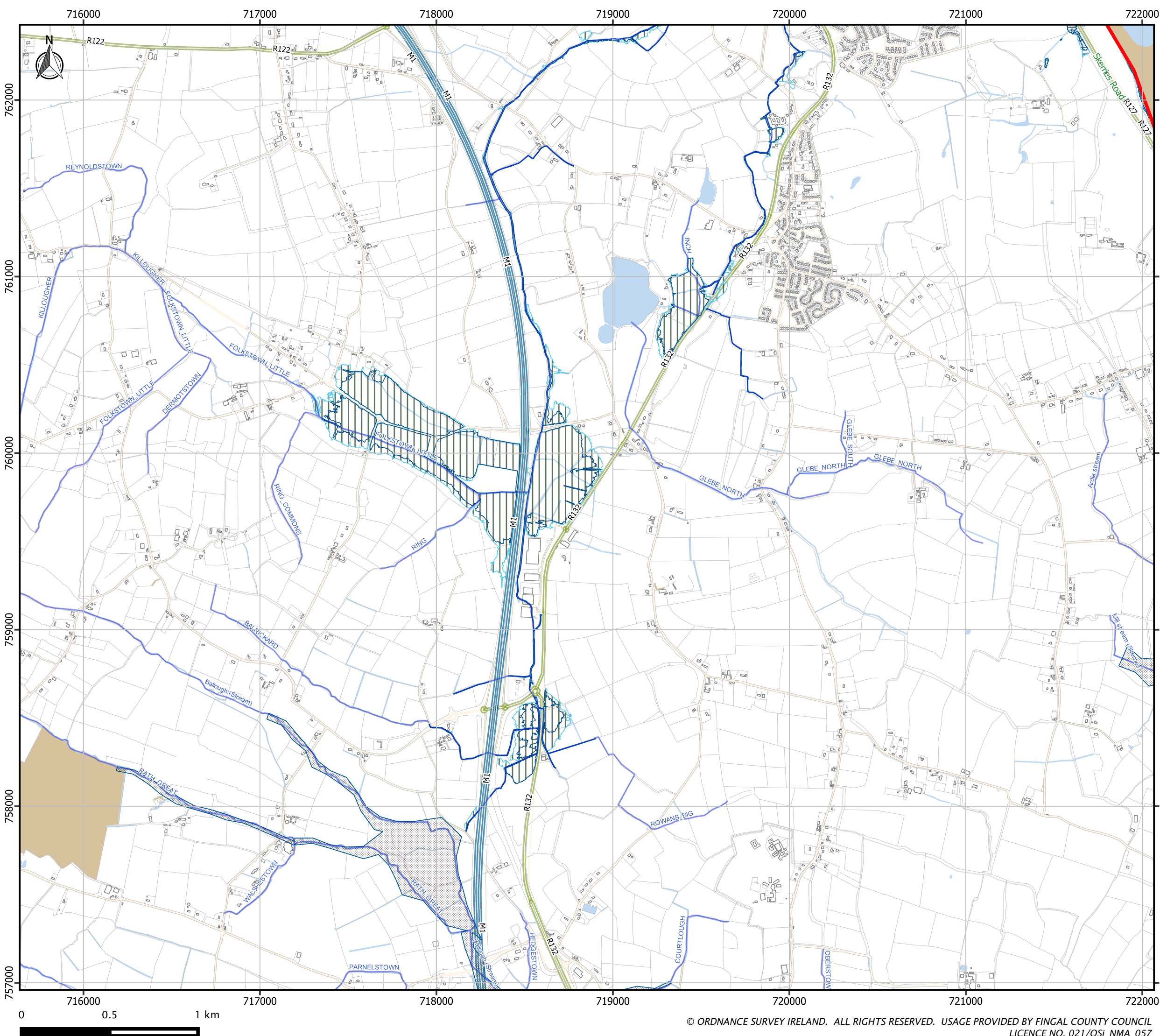
DRAWING NUMBER:

M02127-06\_FIG\_FL404

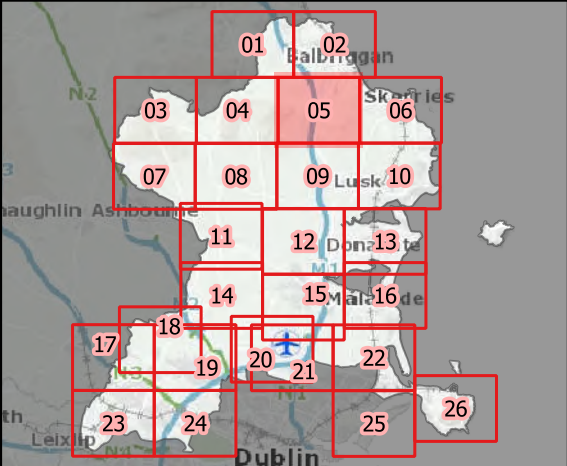
DRAWING SCALE:

1:20000 @ A3





KEY PLAN



**LEGEND**

- Fingal County Administrative Boundary
- Watercourses
- Flood Zone A Extent
- Flood Zone B Extent
- Data Source Used
  - LAP / Masterplan SFRA
  - CFRAM / FEMFRAMS
  - National Indicative Fluvial Mapping (NIFM)
  - National Coastal Flood Hazard Mapping (NCFHM)
  - PFRA

REV: 05	NOTE: FOR INFORMATION	05/04/2023
---------	-----------------------	------------

**Comhairle Contae**  
**Fhine Gall**  
Fingal County Council

**M<sup>c</sup>Cloy**  
Consulting

Unit 12, The Beat Centre,  
Stephenstown Industrial Estate,  
Balbriggan, Co. Dublin

T: +353 (0)1 5138963  
E: info@mccloyconsulting.ie  
W: www.mccloyconsulting.ie

MAP:	FLOOD DATA SOURCE
------	-------------------

FLOOD PROBABILITY:
FLUVIAL: 1% / 0.1%      COASTAL: 0.5% / 0.1%

SOURCE CRS:		ITM EPSG:2157
DRAWN BY:	DL	DATE: 05/04/2023
CHECKED BY:	PS	DATE: 05/04/2023
APPROVED BY:	DKS	DATE: 05/04/2023

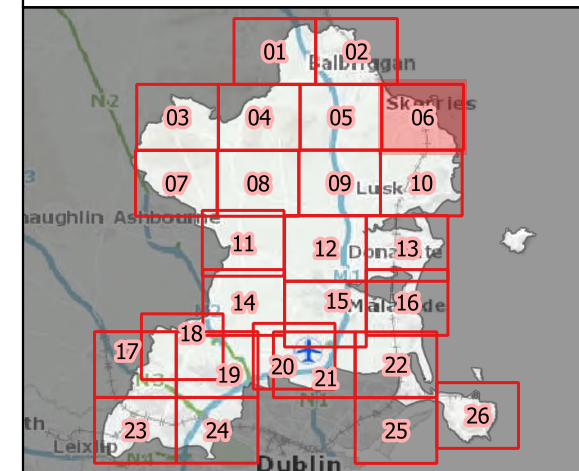
DRAWING NUMBER:	M02127-06_FIG_FL405
-----------------	---------------------

DRAWING SCALE:	1:20000 @ A3
----------------	--------------














## KEY PLAN



### LEGEND

- |   |   |
|---|---|
|  | Fingal County Administrative Boundary         |
|  | Watercourses                                  |
|  | Flood Zone A Extent                           |
|  | Flood Zone B Extent                           |
| Data Source Used  |   |
|  | LAP / Masterplan SFRA                         |
|  | CFRAM / FEMFRAMS                              |
|  | National Indicative Fluvial Mapping (NIFM)    |
|  | National Coastal Flood Hazard Mapping (NCFHM) |
|  | PFRA  |

REV: 05	NOTE: FOR INFORMATION	05/04/2023
------------	--------------------------	------------

**Comhairle Contae  
Fhine Gall**  
Fingal County  
Council



**M<sup>c</sup>Cloy**   
Consulting

Unit 12, The Beat Centre,  
Stephenstown Industrial  
Estate,  
Balbriggan, Co. Dublin

T: +353 (0)1 5138963  
E: [info@mccloyconsulting.ie](mailto:info@mccloyconsulting.ie)  
W: [www.mccloyconsulting.ie](http://www.mccloyconsulting.ie)

MAP:	FLOOD DATA SOURCE
------	-------------------

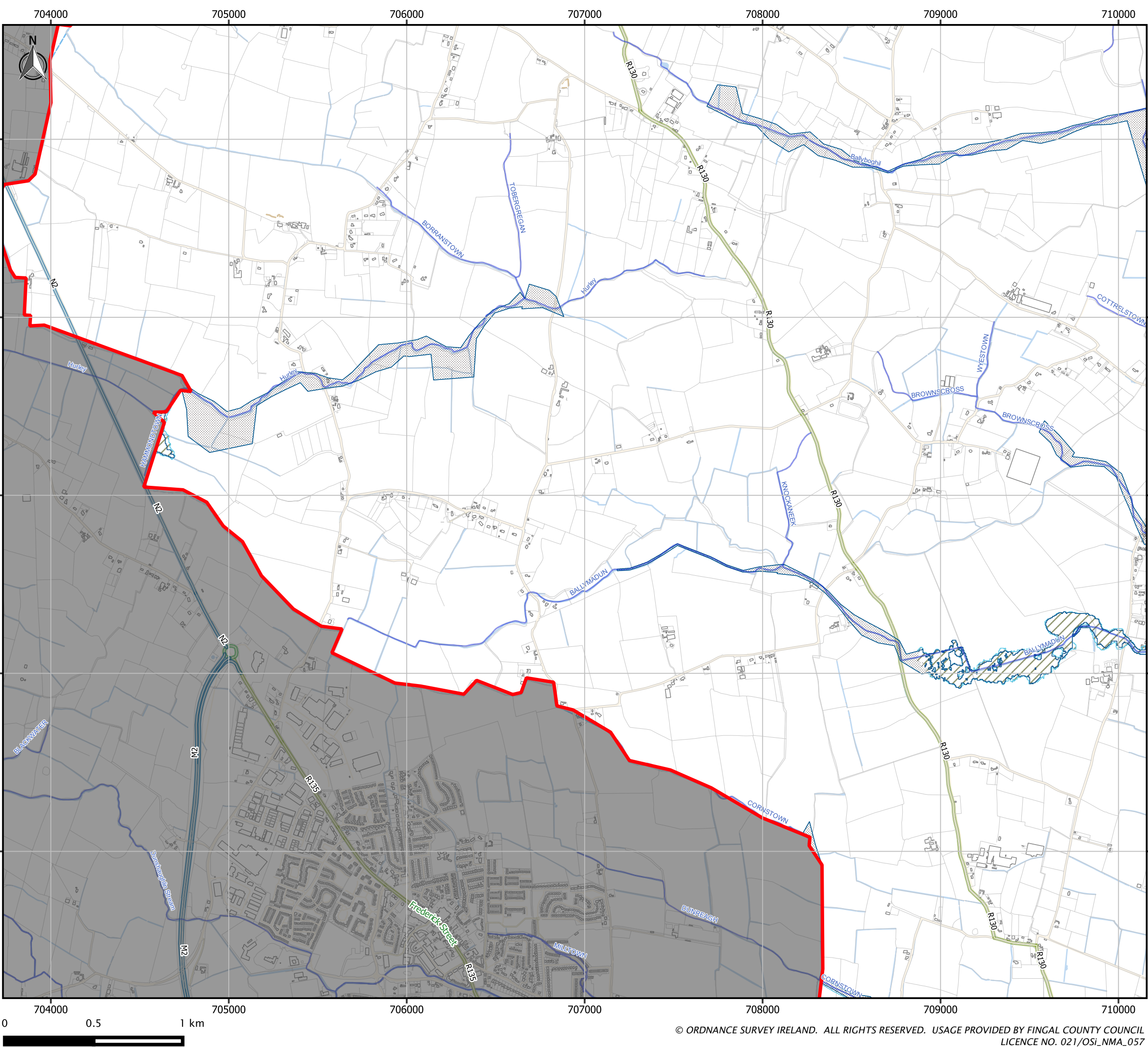
<b>FLOOD PROBABILITY:</b>	
FLUVIAL: 1% / 0.1%	COASTAL: 0.5% / 0.1%

<b>SOURCE CRS:</b>		ITM EPSG:2157
<b>DRAWN BY:</b>	DL	DATE: 05/04/2023
<b>CHECKED BY:</b>	PS	DATE: 05/04/2023
<b>APPROVED BY:</b>	DKS	DATE: 05/04/2023

DRAWING NUMBER:	M02127-06_FIG_FL406
-----------------	---------------------

<b>DRAWING SCALE:</b>	1:20000 @ A3
-----------------------	--------------





MAP SERIES

07 OF 26

KEY PLAN

LEGEND

Fingal County Administrative Boundary

Watercourses

Flood Zone A Extent

Flood Zone B Extent

Data Source Used

LAP / Masterplan SFRA

CFRAM / FEMFRAMS

National Indicative Fluvial Mapping (NIFM)

National Coastal Flood Hazard Mapping (NCFHM)

PFRA

REV: 05

NOTE: FOR INFORMATION

05/04/2023

Comhairle Contae  
Fine Gall  
Fingal County  
Council

M<sup>c</sup>Cloy

Consulting

Unit 12, The Beat Centre,  
Stephenstown Industrial  
Estate,  
Balbriggan, Co. Dublin

T: +353 (0)1 5138963  
E: info@mccloyconsulting.ie  
W: www.mccloyconsulting.ie

MAP:

FLOOD DATA SOURCE

FLOOD PROBABILITY:

FLUVIAL: 1% / 0.1%

COASTAL: 0.5% / 0.1%

SOURCE CRS:

ITM EPSG:2157

DRAWN BY:

DL

DATE: 05/04/2023

CHECKED BY:

PS

DATE: 05/04/2023

APPROVED BY:

DKS

DATE: 05/04/2023

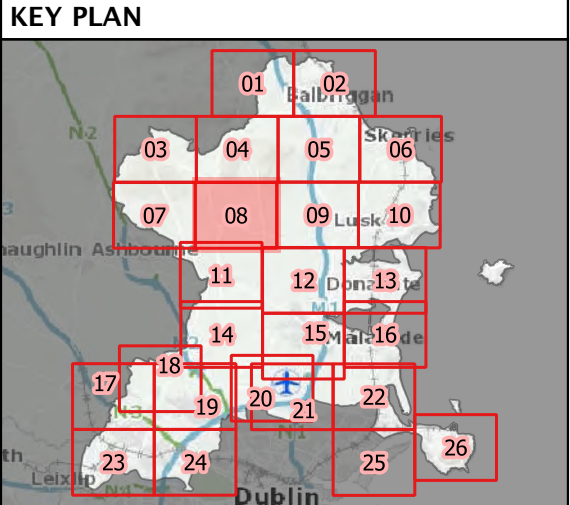
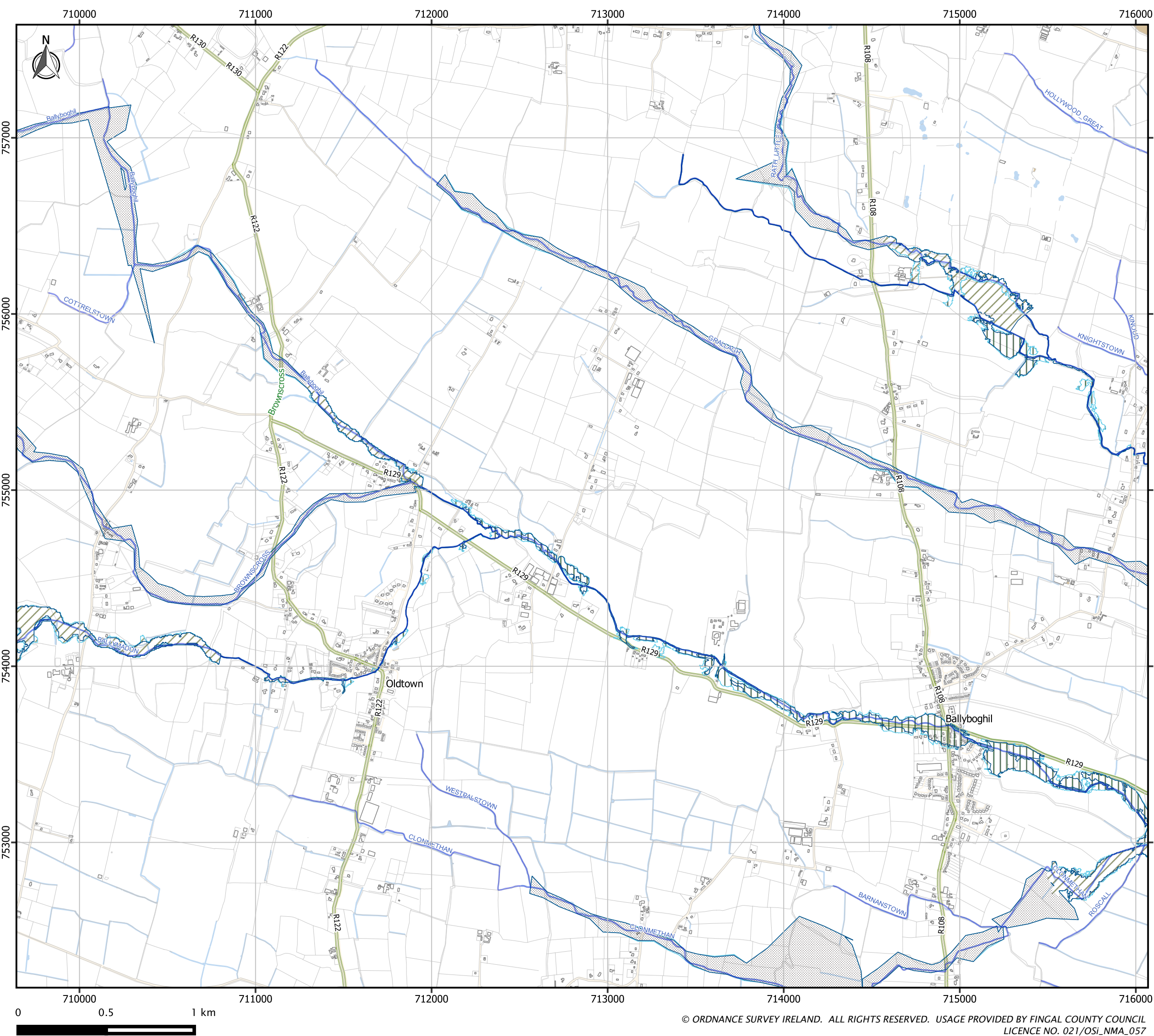
DRAWING NUMBER:

M02127-06\_FIG\_FL407

DRAWING SCALE:

1:20000 @ A3





LEGEND

Fingal County Administrative Boundary

Watercourses

Flood Zone A Extent

Flood Zone B Extent

Data Source Used

LAP / Masterplan SFRA

CFRAM / FEMFRAMS

National Indicative Fluvial Mapping (NIFM)

National Coastal Flood Hazard Mapping (NCFHM)

PFRA

REV: 05	NOTE: FOR INFORMATION	05/04/2023
---------	-----------------------	------------

Comhairle Contae  
Fine Gall  
Fingal County  
Council

McCloy  
Consulting

Unit 12, The Beat Centre,  
Stephenstown Industrial  
Estate,  
Balbriggan, Co. Dublin

T: +353 (0)1 5138963  
E: info@mccloyconsulting.ie  
W: www.mccloyconsulting.ie

MAP: FLOOD DATA SOURCE

FLOOD PROBABILITY:  
FLUVIAL: 1% / 0.1%      COASTAL: 0.5% / 0.1%

SOURCE CRS: ITM EPSG:2157

DRAWN BY: DL

DATE: 05/04/2023

CHECKED BY: PS

DATE: 05/04/2023

APPROVED BY: DKS

DATE: 05/04/2023

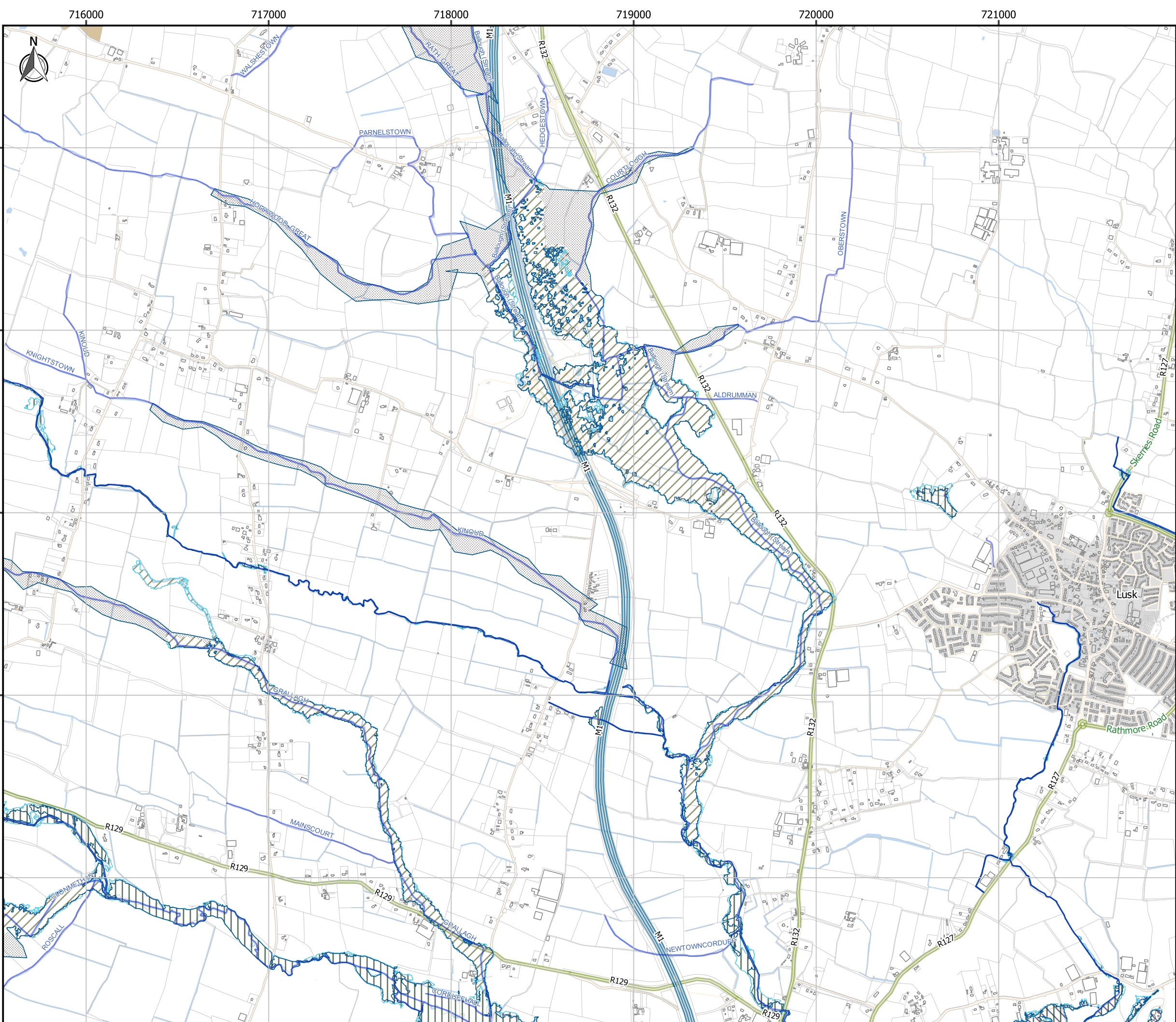
DRAWING NUMBER:  
M02127-06\_FIG\_FL408

DRAWING SCALE:

1:20000 @ A3

© ORDNANCE SURVEY IRELAND. ALL RIGHTS RESERVED. USAGE PROVIDED BY FINGAL COUNTY COUNCIL  
LICENCE NO. 021/OSI\_NMA\_057





MAP SERIES

09 OF 26

KEY PLAN

LEGEND

Fingal County Administrative Boundary

Watercourses

Flood Zone A Extent

Flood Zone B Extent

Data Source Used

LAP / Masterplan SFRA

CFRAM / FEMFRAMS

National Indicative Fluvial Mapping (NIFM)

National Coastal Flood Hazard Mapping (NCFHM)

PFRA

REV: 05

NOTE: FOR INFORMATION

05/04/2023

Comhairle Contae  
Fine Gall  
Fingal County  
Council

Unit 12, The Beat Centre,  
Stephenstown Industrial  
Estate,  
Balbriggan, Co. Dublin

T: +353 (0)1 5138963  
E: info@mccloyconsulting.ie  
W: www.mccloyconsulting.ie

MAP:

FLOOD DATA SOURCE

FLOOD PROBABILITY:

FLUVIAL: 1% / 0.1%

COASTAL: 0.5% / 0.1%

SOURCE CRS:

ITM EPSG:2157

DRAWN BY:

DL

DATE: 05/04/2023

CHECKED BY:

PS

DATE: 05/04/2023

APPROVED BY:

DKS

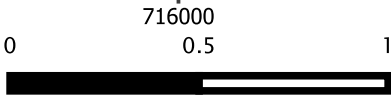
DATE: 05/04/2023

DRAWING NUMBER:

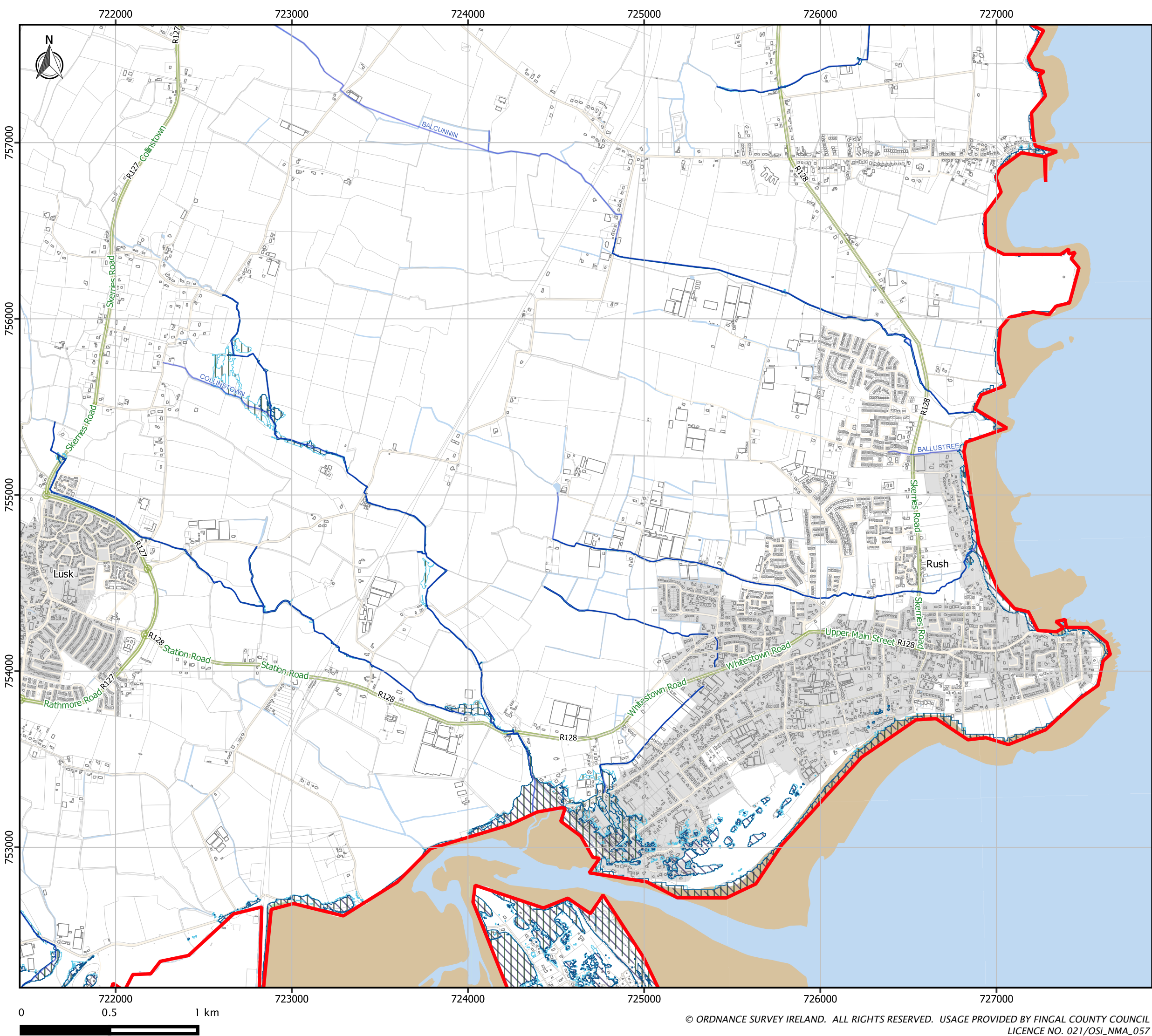
M02127-06\_FIG\_FL409

DRAWING SCALE:

1:20000 @ A3







MAP SERIES

10 OF 26

KEY PLAN

LEGEND

Fingal County Administrative Boundary

Watercourses

Flood Zone A Extent

Flood Zone B Extent

Data Source Used

LAP / Masterplan SFRA

CFRAM / FEMFRAMS

National Indicative Fluvial Mapping (NIFM)

National Coastal Flood Hazard Mapping (NCFHM)

PFRA

REV: 05

NOTE: FOR INFORMATION

05/04/2023

Comhairle Contae  
Fine Gall  
Fingal County  
Council

McCloy  
Consulting

Unit 12, The Beat Centre,  
Stephenstown Industrial  
Estate,  
Balbriggan, Co. Dublin

T: +353 (0)1 5138963  
E: info@mccloyconsulting.ie  
W: www.mccloyconsulting.ie

MAP:

FLOOD DATA SOURCE

FLOOD PROBABILITY:

FLUVIAL: 1% / 0.1%

COASTAL: 0.5% / 0.1%

SOURCE CRS:

ITM EPSG:2157

DRAWN BY:

DL

DATE: 05/04/2023

CHECKED BY:

PS

DATE: 05/04/2023

APPROVED BY:

DKS

DATE: 05/04/2023

DRAWING NUMBER:

M02127-06\_FIG\_FL410

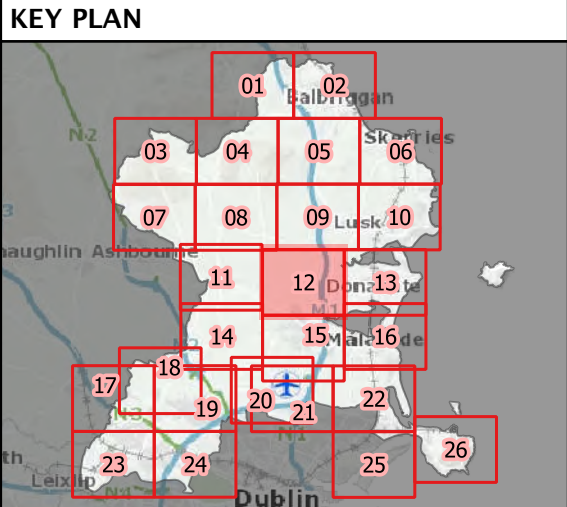
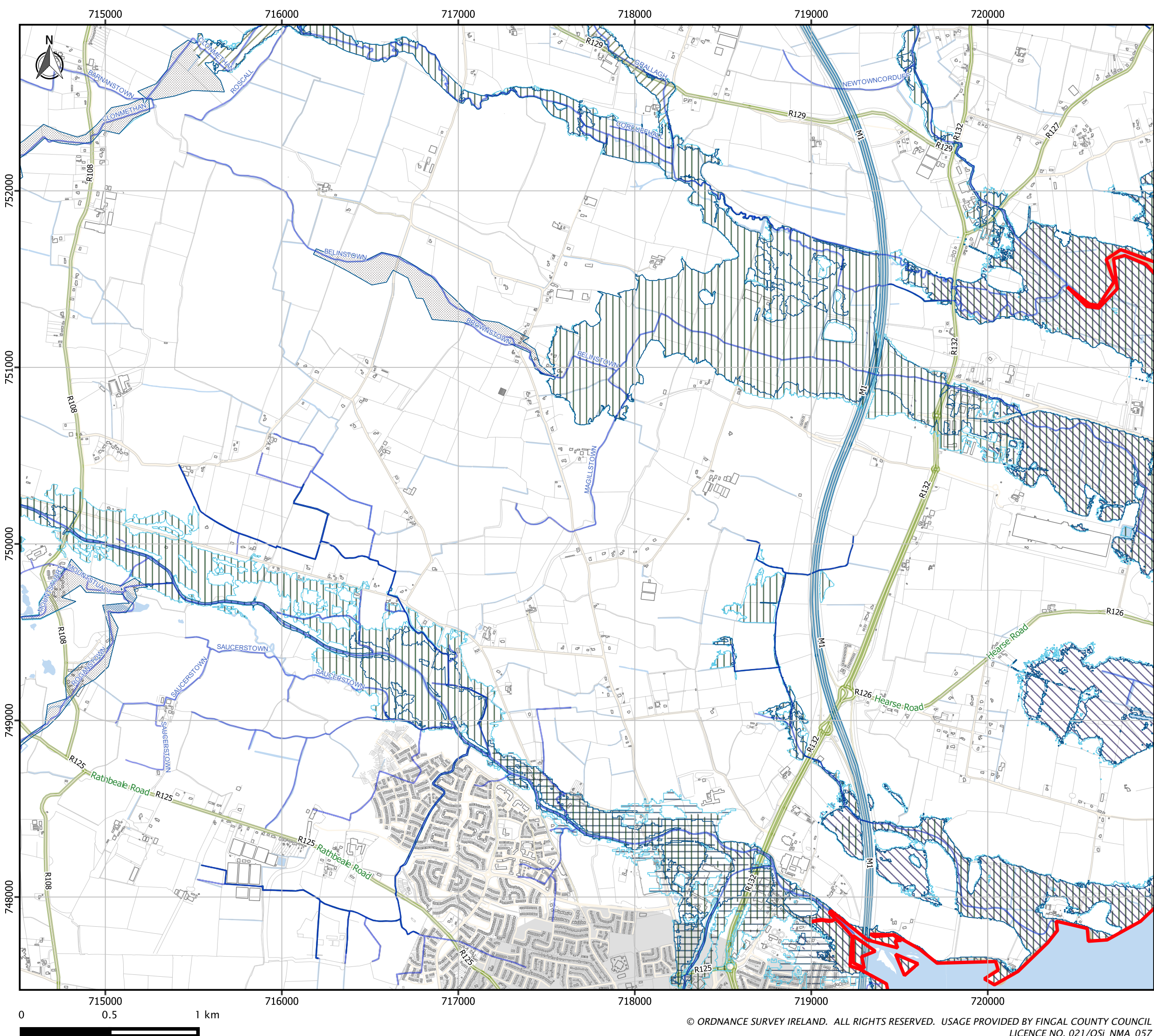
DRAWING SCALE:

1:20000 @ A3









**LEGEND**

- Fingal County Administrative Boundary
- Watercourses
- Flood Zone A Extent
- Flood Zone B Extent

Data Source Used

- LAP / Masterplan SFRA
- CFRAM / FEMFRAMS
- National Indicative Fluvial Mapping (NIFM)
- National Coastal Flood Hazard Mapping (NCFHM)
- PFRA

REV: 05	NOTE: FOR INFORMATION	05/04/2023
---------	-----------------------	------------

**Comhairle Contae  
Fine Gall  
Fingal County  
Council**

Unit 12, The Beat Centre,  
Stephenstown Industrial  
Estate,  
Balbriggan, Co. Dublin

T: +353 (0)1 5138963  
E: info@mccloyconsulting.ie  
W: www.mccloyconsulting.ie

MAP:	FLOOD DATA SOURCE
------	-------------------

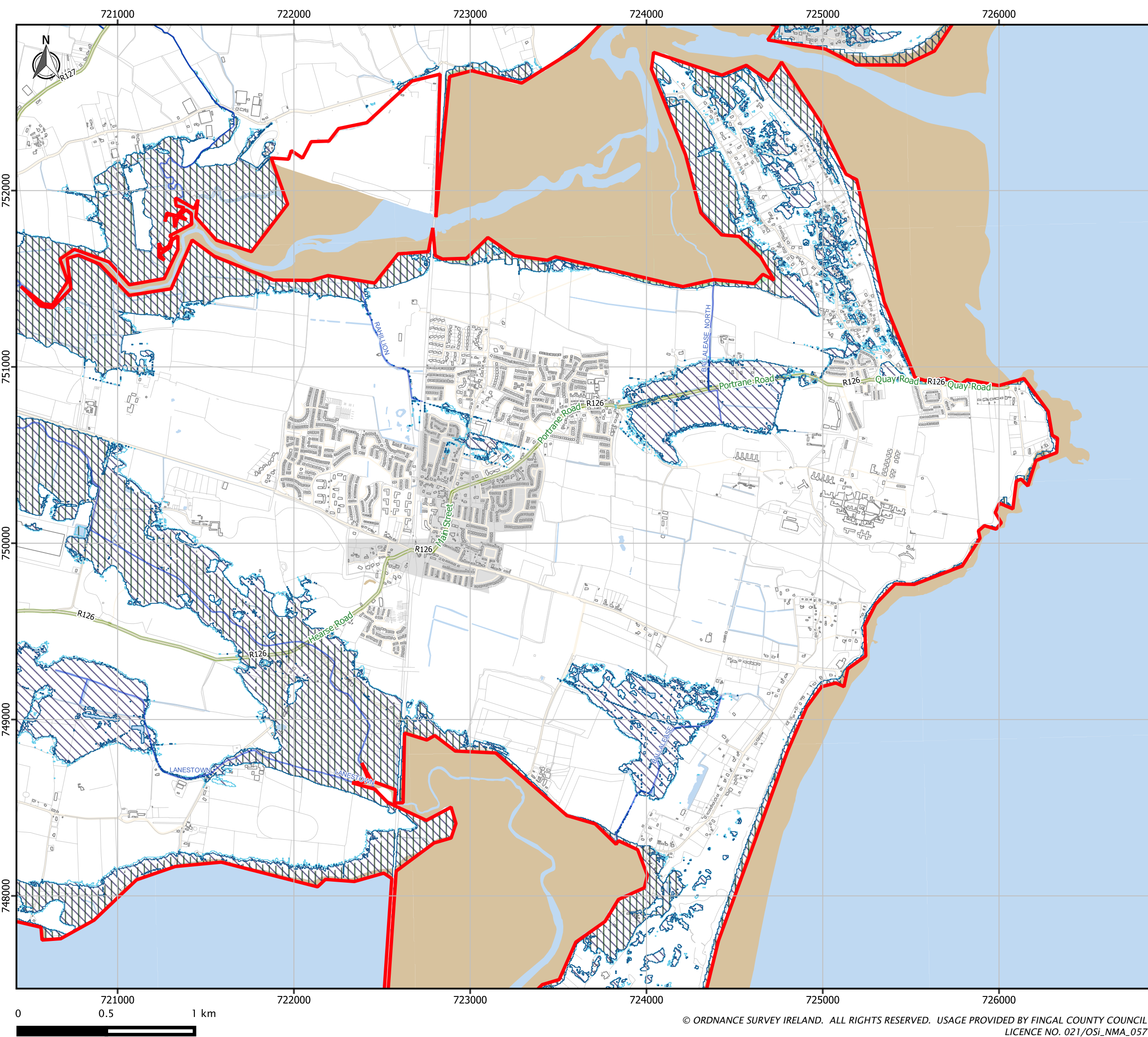
FLOOD PROBABILITY:
FLUVIAL: 1% / 0.1%      COASTAL: 0.5% / 0.1%

SOURCE CRS:		ITM EPSG:2157
DRAWN BY:	DL	DATE: 05/04/2023
CHECKED BY:	PS	DATE: 05/04/2023
APPROVED BY:	DKS	DATE: 05/04/2023

DRAWING NUMBER:	M02127-06_FIG_FL412
-----------------	---------------------

DRAWING SCALE:	1:20000 @ A3
----------------	--------------





MAP SERIES

13 OF 26

KEY PLAN

LEGEND

Fingal County Administrative Boundary

Watercourses

Flood Zone A Extent

Flood Zone B Extent

Data Source Used

LAP / Masterplan SFRA

CFRAM / FEMFRAMS

National Indicative Fluvial Mapping (NIFM)

National Coastal Flood Hazard Mapping (NCFHM)

PFRA

REV: 05

NOTE: FOR INFORMATION

05/04/2023

Comhairle Contae  
Fine Gall  
Fingal County  
Council

M<sup>c</sup>Cloy

Consulting

Unit 12, The Beat Centre,  
Stephenstown Industrial  
Estate,  
Balbriggan, Co. Dublin

T: +353 (0)1 5138963  
E: info@mccloyconsulting.ie  
W: www.mccloyconsulting.ie

MAP:

FLOOD DATA SOURCE

FLOOD PROBABILITY:

FLUVIAL: 1% / 0.1%

COASTAL: 0.5% / 0.1%

SOURCE CRS:

ITM EPSG:2157

DRAWN BY:

DL

DATE: 05/04/2023

CHECKED BY:

PS

DATE: 05/04/2023

APPROVED BY:

DKS

DATE: 05/04/2023

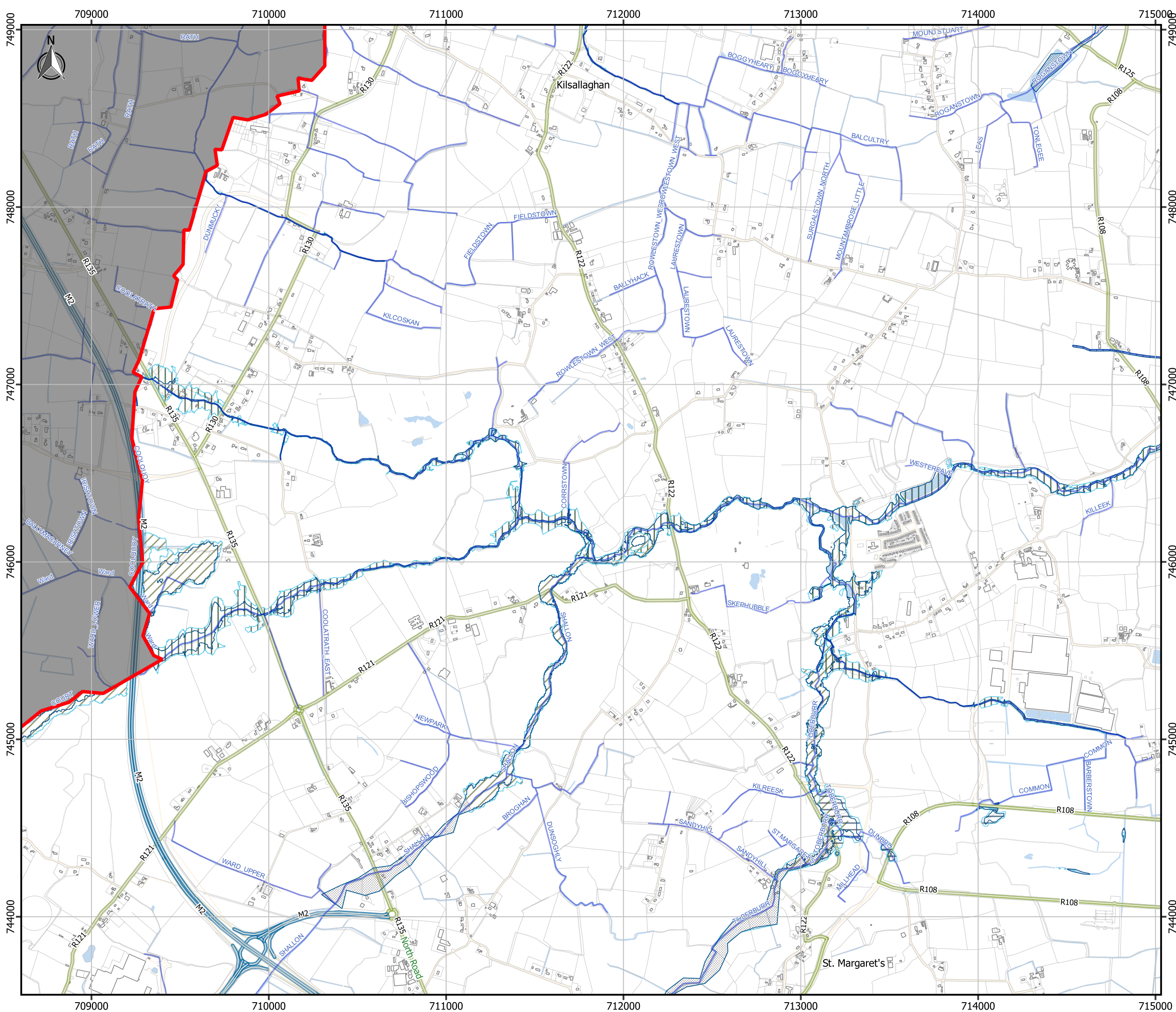
DRAWING NUMBER:

M02127-06\_FIG\_FL413

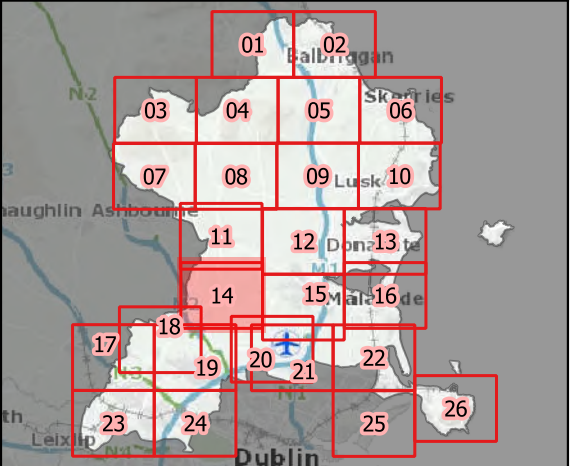
DRAWING SCALE:

1:20000 @ A3





KEY PLAN



**LEGEND**

- Fingal County Administrative Boundary
- Watercourses
- Flood Zone A Extent
- Flood Zone B Extent

**Data Source Used**

- LAP / Masterplan SFRA
- CFRAM / FEMFRAMS
- National Indicative Fluvial Mapping (NIFM)
- National Coastal Flood Hazard Mapping (NCFHM)
- PFRA

REV: 05	NOTE: FOR INFORMATION	05/04/2023
---------	-----------------------	------------

**Comhairle Contae**  
**Fhine Gall**  
Fingal County Council





Unit 12, The Beat Centre,  
Stephenstown Industrial Estate,  
Balbriggan, Co. Dublin

T: +353 (0)1 5138963  
E: info@mccloyconsulting.ie  
W: www.mccloyconsulting.ie

<b>MAP:</b>	FLOOD DATA SOURCE
-------------	-------------------

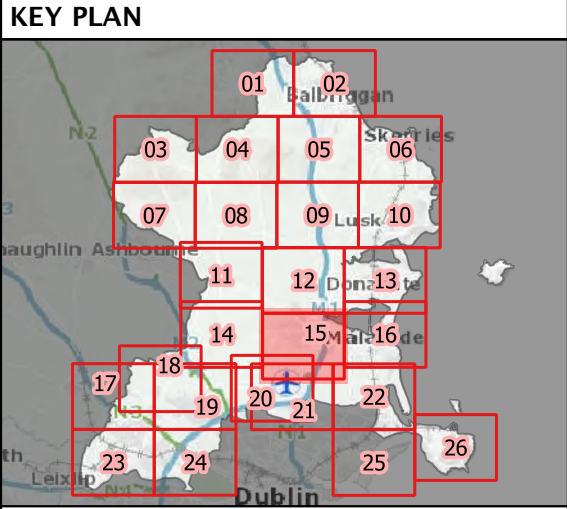
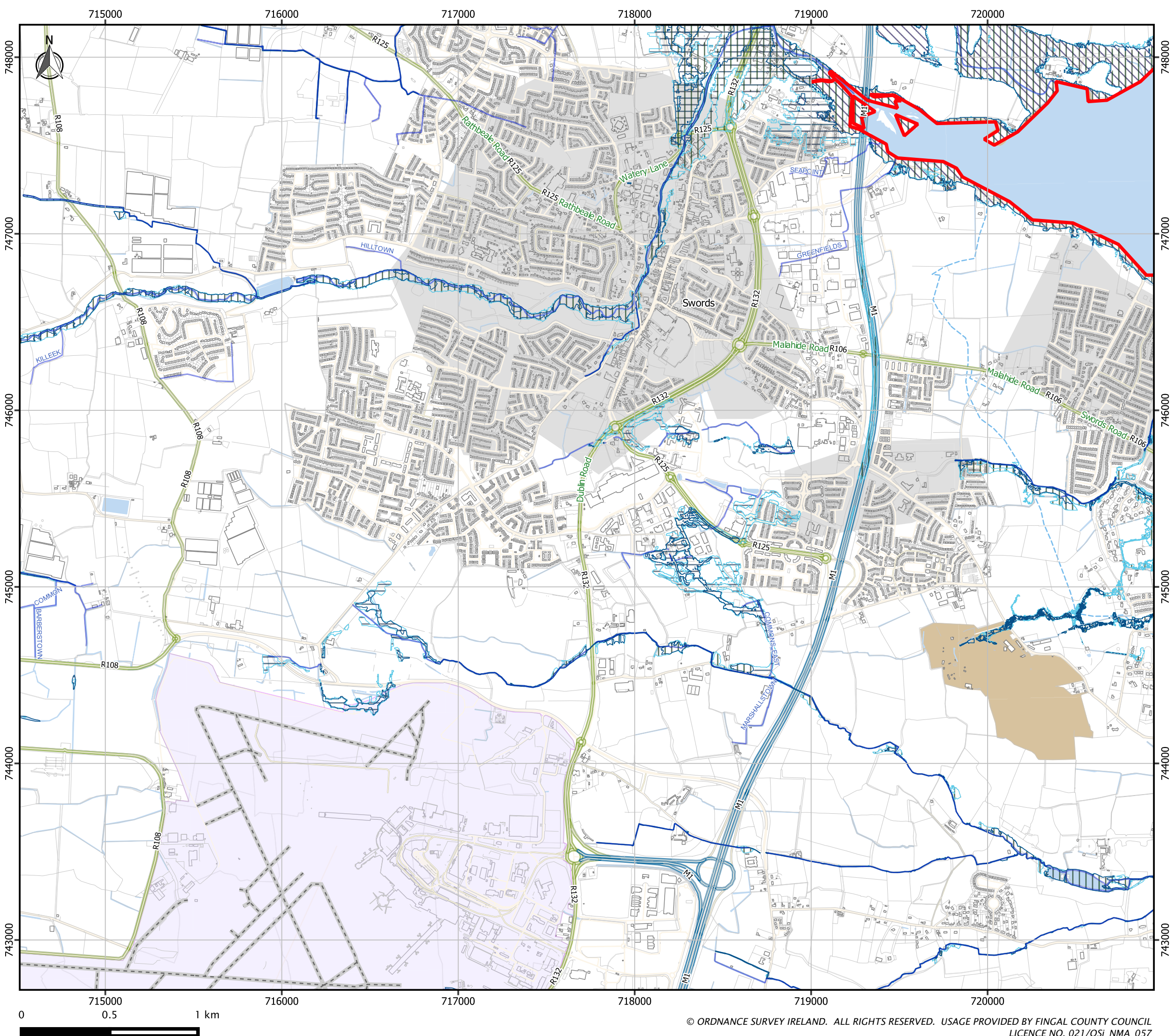
<b>FLOOD PROBABILITY:</b>
FLUVIAL: 1% / 0.1%      COASTAL: 0.5% / 0.1%

SOURCE CRS:		ITM EPSG:2157
DRAWN BY:	DL	DATE: 05/04/2023
CHECKED BY:	PS	DATE: 05/04/2023
APPROVED BY:	DKS	DATE: 05/04/2023

<b>DRAWING NUMBER:</b>	M02127-06_FIG_FL414
------------------------	---------------------

<b>DRAWING SCALE:</b>	1:20000 @ A3
-----------------------	--------------





LEGEND

- Fingal County Administrative Boundary
- Watercourses
- Flood Zone A Extent
- Flood Zone B Extent

Data Source Used

- LAP / Masterplan SFRA
- CFRAM / FEMFRAMS
- National Indicative Fluvial Mapping (NIFM)
- National Coastal Flood Hazard Mapping (NCFHM)
- PFRA

REV: 05	NOTE: FOR INFORMATION	05/04/2023
---------	-----------------------	------------

Comhairle Contae

Fine Gall

Fingal County Council

McCloy Consulting

Unit 12, The Beat Centre, Stephenstown Industrial Estate, Balbriggan, Co. Dublin

T: +353 (0)1 5138963  
E: info@mccloyconsulting.ie  
W: www.mccloyconsulting.ie

MAP:

FLOOD DATA SOURCE

FLOOD PROBABILITY:

FLUVIAL: 1% / 0.1%      COASTAL: 0.5% / 0.1%

SOURCE CRS:

ITM EPSG:2157

DRAWN BY:

DL

DATE: 05/04/2023

CHECKED BY:

PS

DATE: 05/04/2023

APPROVED BY:

DKS

DATE: 05/04/2023


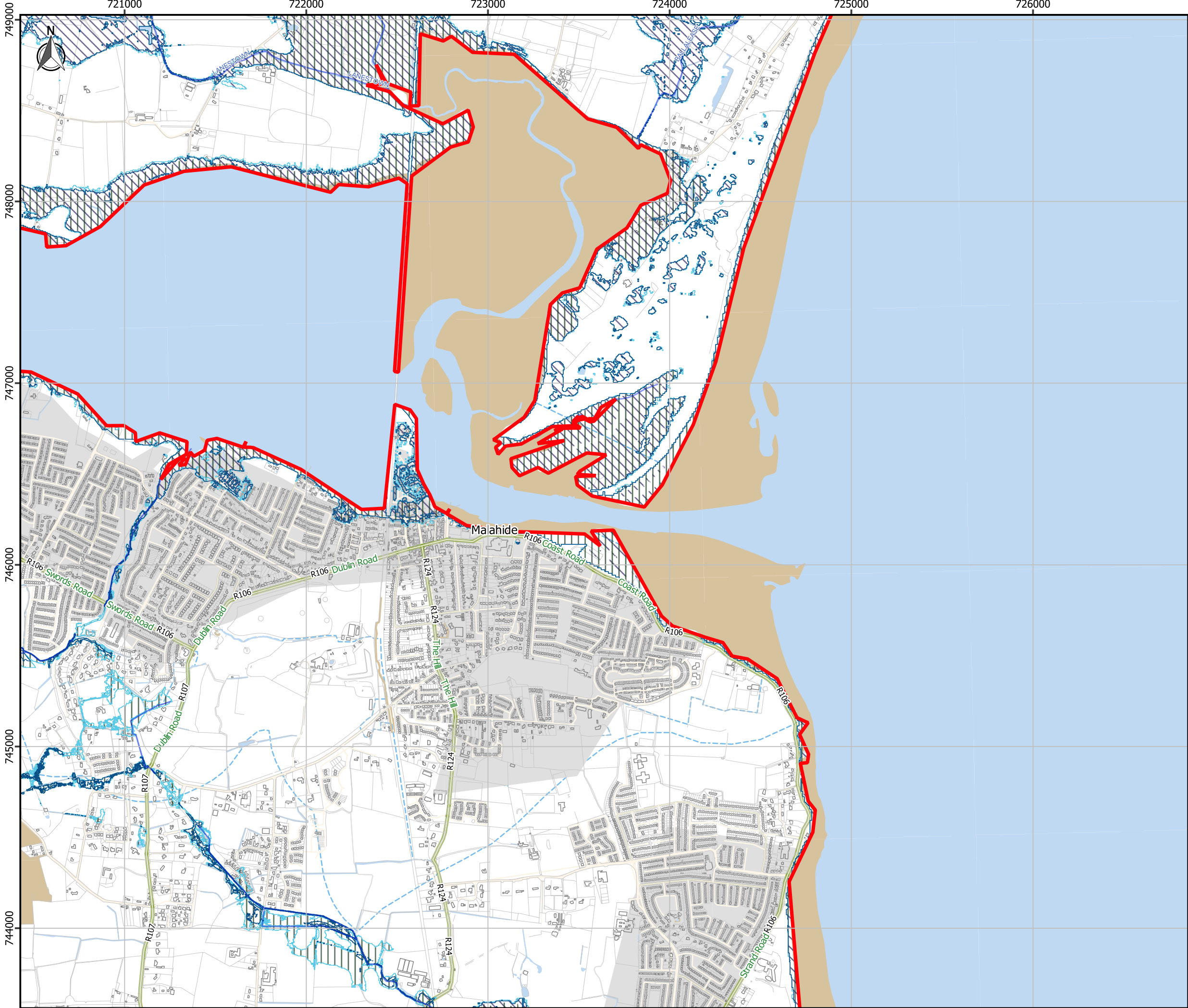
DRAWING NUMBER:

M02127-06\_FIG\_FL415

DRAWING SCALE:

1:20000 @ A3

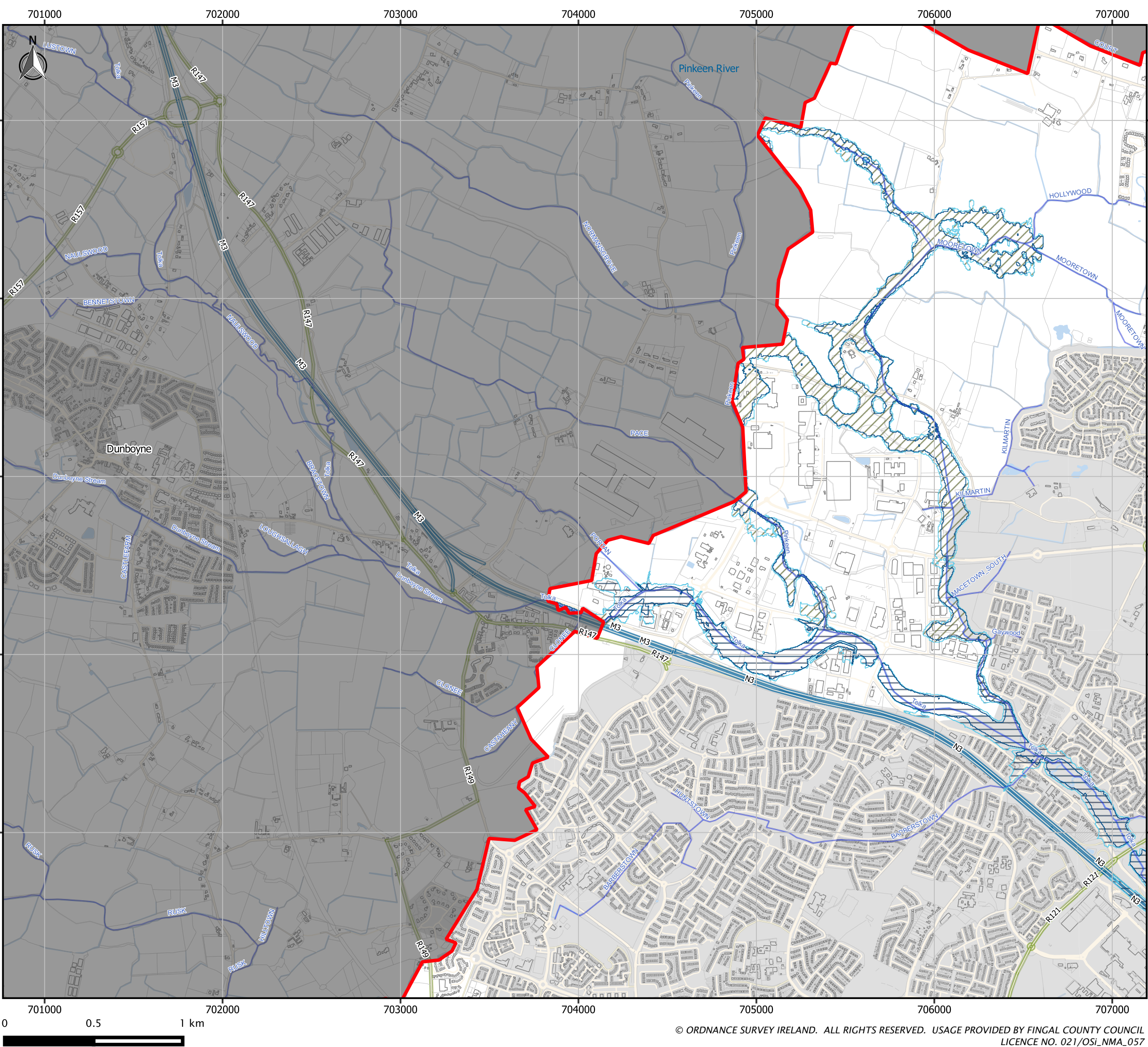




© ORDNANCE SURVEY IRELAND. ALL RIGHTS RESERVED. USAGE PROVIDED BY FINGAL COUNTY COUNCIL  
LICENCE NO. 021/OSI\_NMA\_057

<b>MAP SERIES</b>		<b>16 OF 26</b>	
<b>KEY PLAN</b>			
<b>LEGEND</b>			
Fingal County Administrative Boundary			
Watercourses			
Flood Zone A Extent			
Flood Zone B Extent			
<b>Data Source Used</b>			
LAP / Masterplan SFRA			
CFRAM / FEMFRAMS			
National Indicative Fluvial Mapping (NIFM)			
National Coastal Flood Hazard Mapping (NCFHM)			
PFRA			
<b>REV:</b>	<b>NOTE:</b>		
05	FOR INFORMATION	05/04/2023	
<b>Comhairle Contae Fine Gall Fingal County Council</b>			
<b>M<sup>c</sup>Cloy Consulting</b>			
Unit 12, The Beat Centre, Stephenstown Industrial Estate, Balbriggan, Co. Dublin			
T: +353 (0)1 5138963 E: info@mccloyconsulting.ie W: www.mccloyconsulting.ie			
<b>MAP:</b> FLOOD DATA SOURCE			
<b>FLOOD PROBABILITY:</b>			
FLUVIAL: 1% / 0.1%      COASTAL: 0.5% / 0.1%			
<b>SOURCE CRS:</b>		ITM EPSG:2157	
<b>DRAWN BY:</b>	DL	DATE: 05/04/2023	
<b>CHECKED BY:</b>	PS	DATE: 05/04/2023	
<b>APPROVED BY:</b>	DKS	DATE: 05/04/2023	
<b>DRAWING NUMBER:</b>			
M02127-06_FIG_FL416			
<b>DRAWING SCALE:</b>		1:20000 @ A3	





MAP SERIES

17 OF 26

KEY PLAN

LEGEND

Fingal County Administrative Boundary

Watercourses

Flood Zone A Extent

Flood Zone B Extent

Data Source Used

LAP / Masterplan SFRA

CFRAM / FEMFRAMS

National Indicative Fluvial Mapping (NIFM)

National Coastal Flood Hazard Mapping (NCFHM)

PFRA

REV: 05

NOTE: FOR INFORMATION

05/04/2023

Comhairle Contae  
Fine Gall  
Fingal County  
Council

McCloy  
Consulting

Unit 12, The Beat Centre,  
Stephenstown Industrial  
Estate,  
Balbriggan, Co. Dublin

T: +353 (0)1 5138963  
E: info@mccloyconsulting.ie  
W: www.mccloyconsulting.ie

MAP:

FLOOD DATA SOURCE

FLOOD PROBABILITY:

FLUVIAL: 1% / 0.1%

COASTAL: 0.5% / 0.1%

SOURCE CRS:

ITM EPSG:2157

DRAWN BY:

DL

DATE: 05/04/2023

CHECKED BY:

PS

DATE: 05/04/2023

APPROVED BY:

DKS

DATE: 05/04/2023

DRAWING NUMBER:

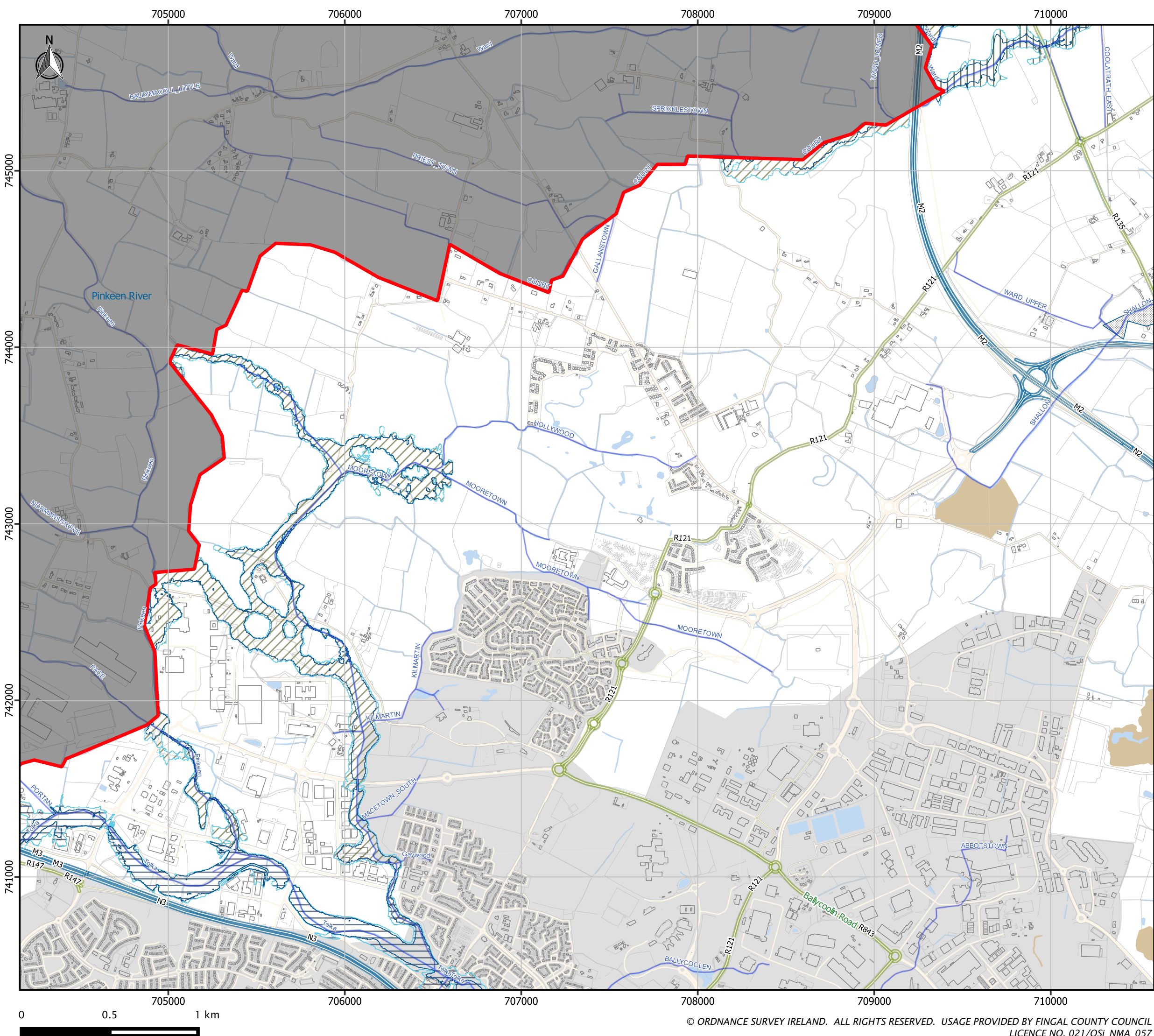
M02127-06\_FIG\_FL417

DRAWING SCALE:

1:20000 @ A3

© ORDNANCE SURVEY IRELAND. ALL RIGHTS RESERVED. USAGE PROVIDED BY FINGAL COUNTY COUNCIL  
LICENCE NO. 021/OSI\_NMA\_057





MAP SERIES

18 OF 26

KEY PLAN

LEGEND

Fingal County Administrative Boundary

Watercourses

Flood Zone A Extent

Flood Zone B Extent

Data Source Used

LAP / Masterplan SFRA

CFRAM / FEMFRAMS

National Indicative Fluvial Mapping (NIFM)

National Coastal Flood Hazard Mapping (NCFHM)

PFRA

REV: 05

NOTE: FOR INFORMATION

05/04/2023

Comhairle Contae  
Fine Gall  
Fingal County  
Council

McCloy

Consulting

Unit 12, The Beat Centre,  
Stephenstown Industrial  
Estate,  
Balbriggan, Co. Dublin

T: +353 (0)1 5138963  
E: info@mccloyconsulting.ie  
W: www.mccloyconsulting.ie

MAP:

FLOOD DATA SOURCE

FLOOD PROBABILITY:

FLUVIAL: 1% / 0.1%

COASTAL: 0.5% / 0.1%

SOURCE CRS:

ITM EPSG:2157

DRAWN BY:

DL

DATE: 05/04/2023

CHECKED BY:

PS

DATE: 05/04/2023

APPROVED BY:

DKS

DATE: 05/04/2023

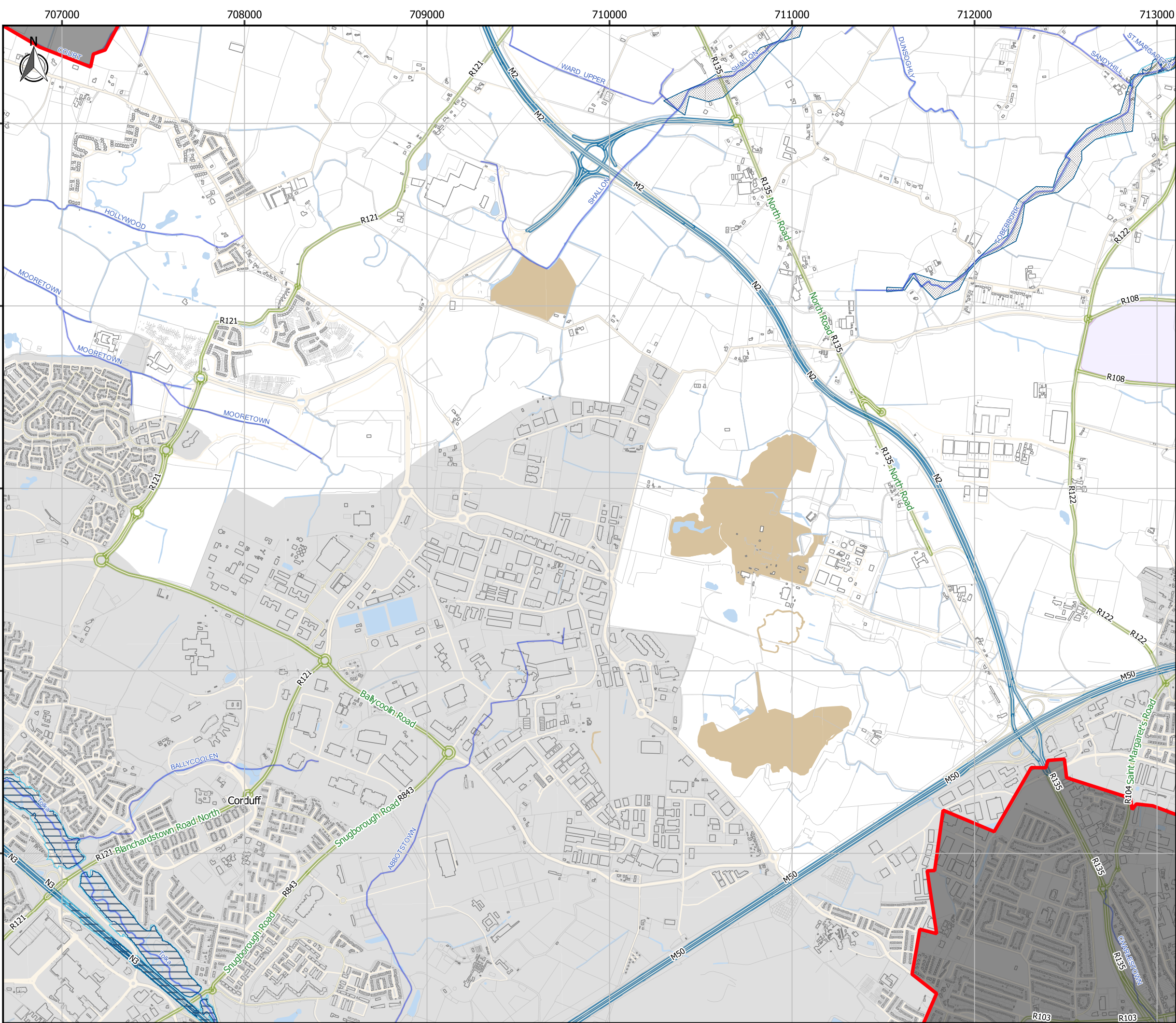
DRAWING NUMBER:

M02127-06\_FIG\_FL418

DRAWING SCALE:

1:20000 @ A3





MAP SERIES

19 OF 26

KEY PLAN

LEGEND

Fingal County Administrative Boundary

Watercourses

Flood Zone A Extent

Flood Zone B Extent

Data Source Used

LAP / Masterplan SFRA

CFRAM / FEMFRAMS

National Indicative Fluvial Mapping (NIFM)

National Coastal Flood Hazard Mapping (NCFHM)

PFRA

REV: 05

NOTE: FOR INFORMATION

05/04/2023

Comhairle Contae  
Fine Gall  
Fingal County  
Council

McCloy  
Consulting

Unit 12, The Beat Centre,  
Stephenstown Industrial  
Estate,  
Balbriggan, Co. Dublin

T: +353 (0)1 5138963  
E: info@mccloyconsulting.ie  
W: www.mccloyconsulting.ie

MAP:

FLOOD DATA SOURCE

FLOOD PROBABILITY:

FLUVIAL: 1% / 0.1%

COASTAL: 0.5% / 0.1%

SOURCE CRS:

ITM EPSG:2157

DRAWN BY:

DL

DATE: 05/04/2023

CHECKED BY:

PS

DATE: 05/04/2023

APPROVED BY:

DKS

DATE: 05/04/2023

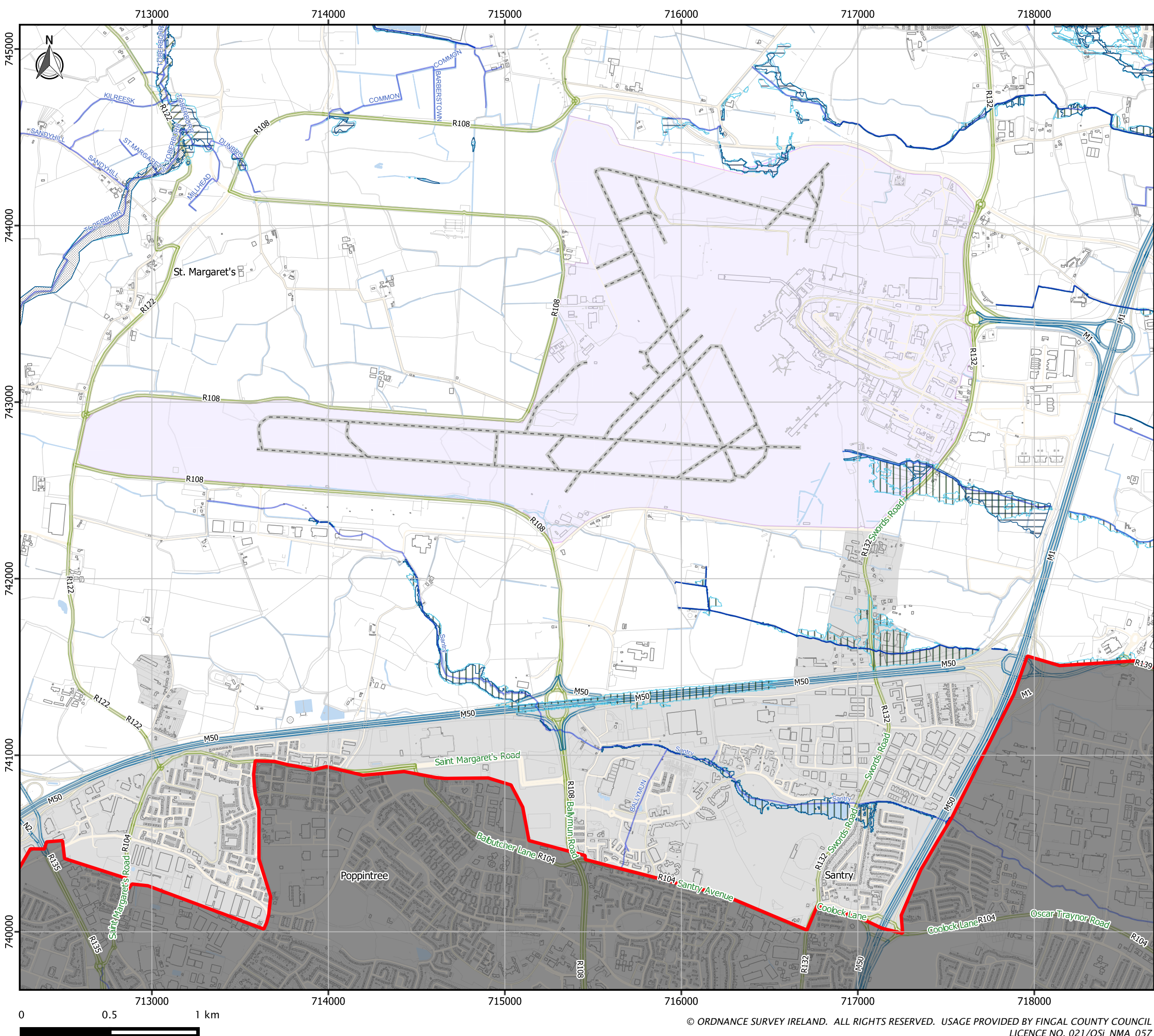
DRAWING NUMBER:

M02127-06\_FIG\_FL419

DRAWING SCALE:

1:20000 @ A3





MAP SERIES

20 OF 26

KEY PLAN

LEGEND

Fingal County Administrative Boundary

Watercourses

Flood Zone A Extent

Flood Zone B Extent

Data Source Used

LAP / Masterplan SFRA

CFRAM / FEMFRAMS

National Indicative Fluvial Mapping (NIFM)

National Coastal Flood Hazard Mapping (NCFHM)

PFRA

REV: 05

NOTE: FOR INFORMATION

05/04/2023

Comhairle Contae  
Fine Gall  
Fingal County  
Council

Unit 12, The Beat Centre,  
Stephenstown Industrial  
Estate,  
Balbriggan, Co. Dublin

T: +353 (0)1 5138963  
E: info@mccloyconsulting.ie  
W: www.mccloyconsulting.ie

MAP:

FLOOD DATA SOURCE

FLOOD PROBABILITY:

FLUVIAL: 1% / 0.1%

COASTAL: 0.5% / 0.1%

SOURCE CRS:

ITM EPSG:2157

DRAWN BY:

DL

DATE: 05/04/2023

CHECKED BY:

PS

DATE: 05/04/2023

APPROVED BY:

DKS

DATE: 05/04/2023

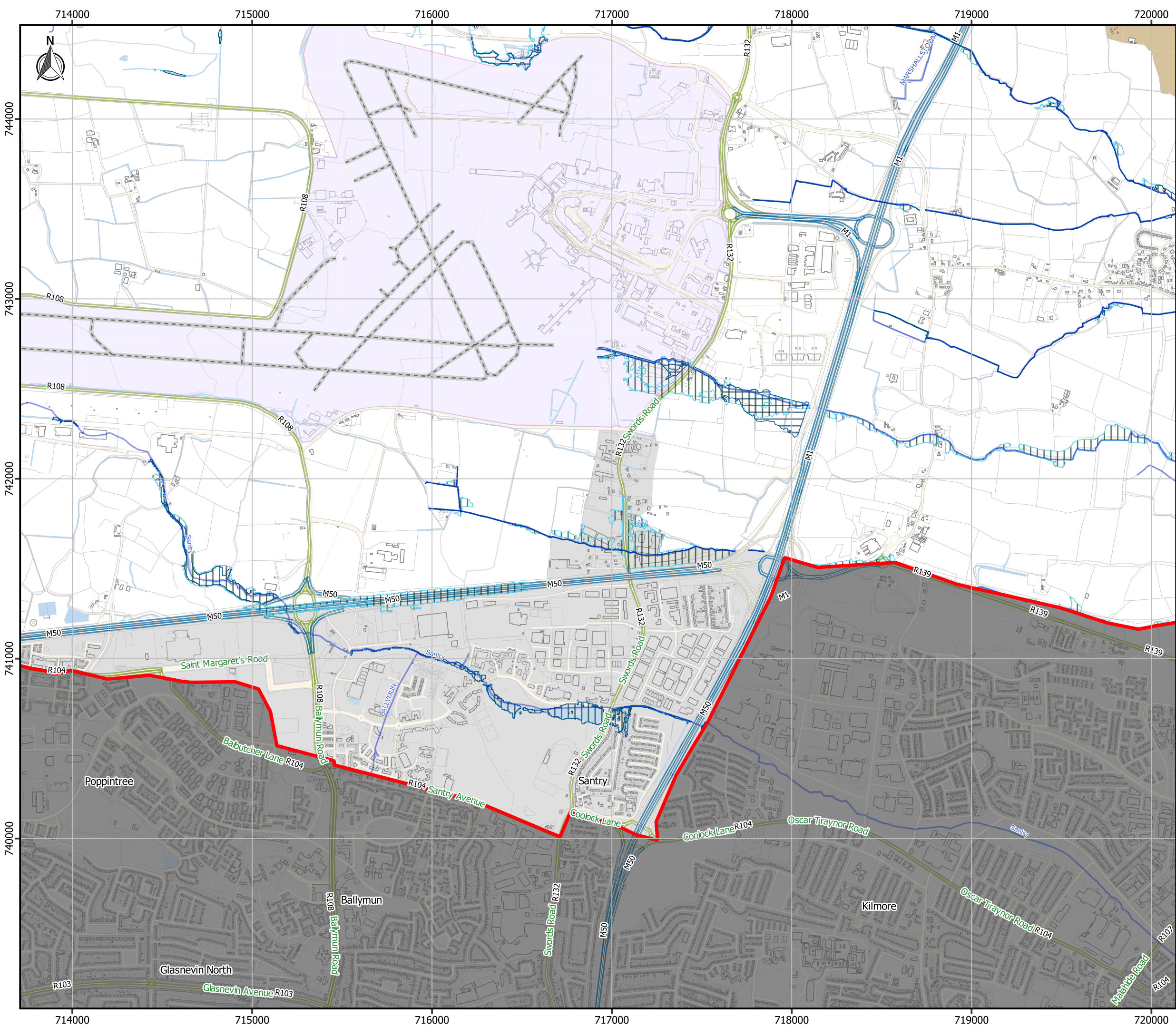
DRAWING NUMBER:

M02127-06\_FIG\_FL420

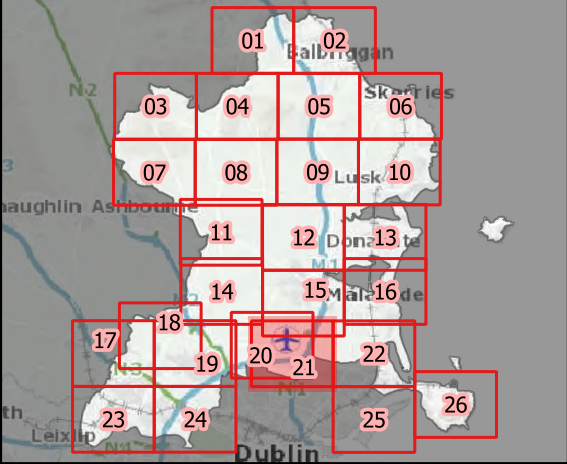
DRAWING SCALE:

1:20000 @ A3





KEY PLAN



**LEGEND**

- Fingal County Administrative Boundary
- Watercourses
- Flood Zone A Extent
- Flood Zone B Extent
- Data Source Used
  - LAP / Masterplan SFRA
  - CFRAM / FEMFRAMS
  - National Indicative Fluvial Mapping (NIFM)
  - National Coastal Flood Hazard Mapping (NCFHM)
  - PFRA

REV: 05	NOTE: FOR INFORMATION	05/04/2023
---------	-----------------------	------------

**Comhairle Contae Fhine Gall**  
Fingal County Council



**McCloy Consulting**

Unit 12, The Beat Centre,  
Stephenstown Industrial Estate,  
Balbriggan, Co. Dublin

T: +353 (0)1 5138963  
E: info@mccloyconsulting.ie  
W: www.mccloyconsulting.ie

MAP:	FLOOD DATA SOURCE
------	-------------------

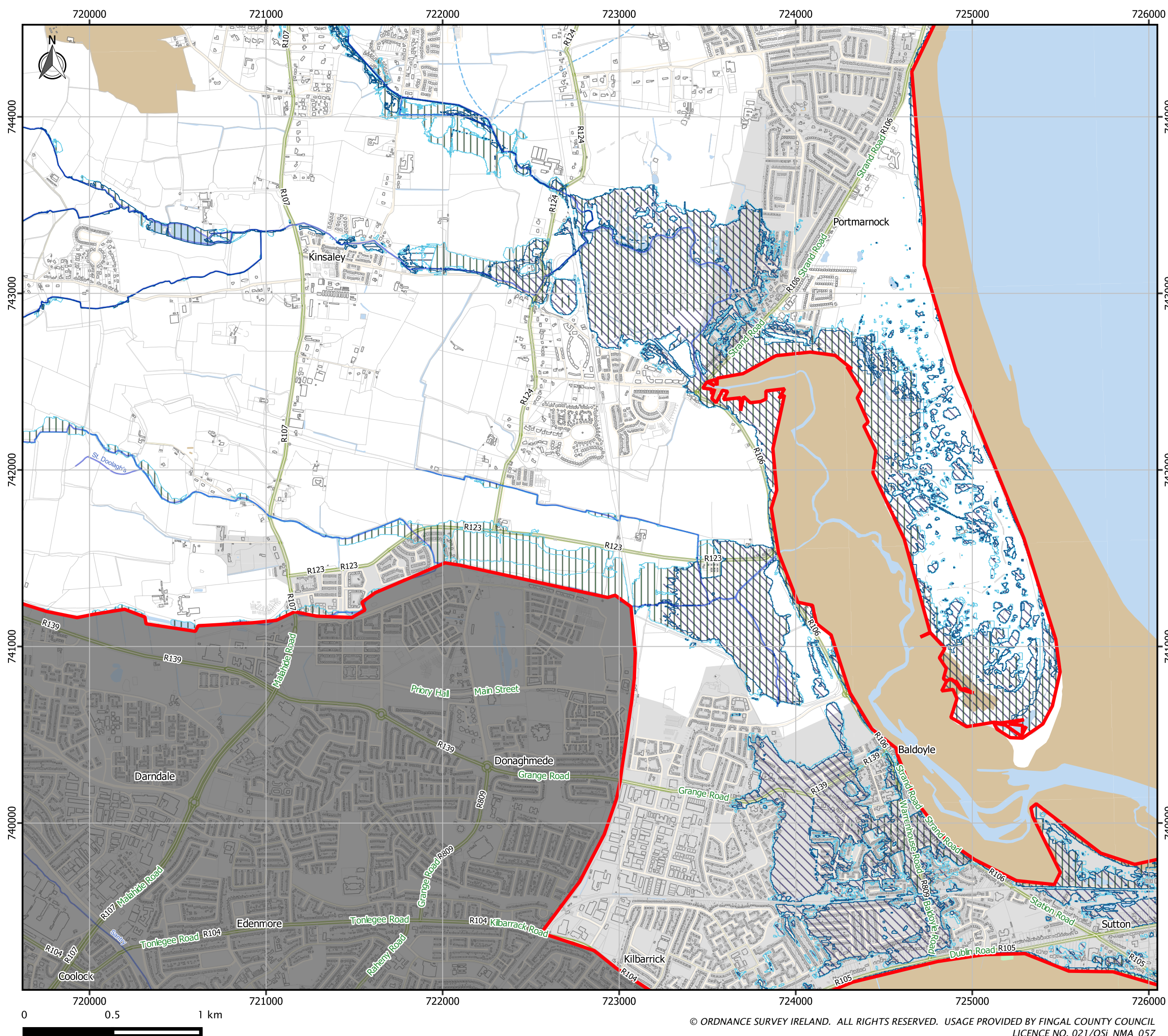
FLOOD PROBABILITY:
FLUVIAL: 1% / 0.1%      COASTAL: 0.5% / 0.1%

SOURCE CRS:		ITM EPSG:2157
DRAWN BY:	DL	DATE: 05/04/2023
CHECKED BY:	PS	DATE: 05/04/2023
APPROVED BY:	DKS	DATE: 05/04/2023

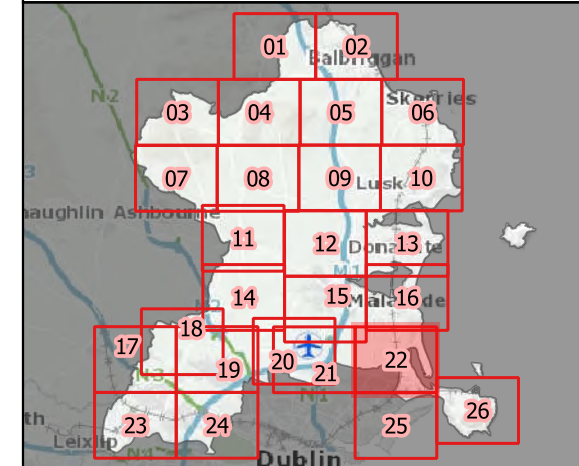
DRAWING NUMBER:	M02127-06_FIG_FL421
-----------------	---------------------

DRAWING SCALE:	1:20000 @ A3
----------------	--------------














## KEY PLAN



### LEGEND

- 
-  Fingal County Administrative Boundary  
 Watercourses  
 Flood Zone A Extent  
 Flood Zone B Extent  
**Data Source Used**  
 LAP / Masterplan SFRA  
 CFRAM / FEMFRAMS  
 National Indicative Fluvial Mapping (NIFM)  
 National Coastal Flood Hazard Mapping (NCFHM)  
 PFRA

<b>REV:</b> 05	<b>NOTE:</b> FOR INFORMATION	05/04/2023
-------------------	---------------------------------	------------

**Comhairle Contae  
Fhine Gall**  
Fingal County  
Council



**M<sup>c</sup>Cloy**   
Consulting

Unit 12, The Beat Centre,  
Stephenstown Industrial  
Estate,  
Balbriggan, Co. Dublin

T: +353 (0)1 5138963  
E: [info@mccloyconsulting.ie](mailto:info@mccloyconsulting.ie)  
W: [www.mccloyconsulting.ie](http://www.mccloyconsulting.ie)

MAP:	FLOOD DATA SOURCE
------	-------------------

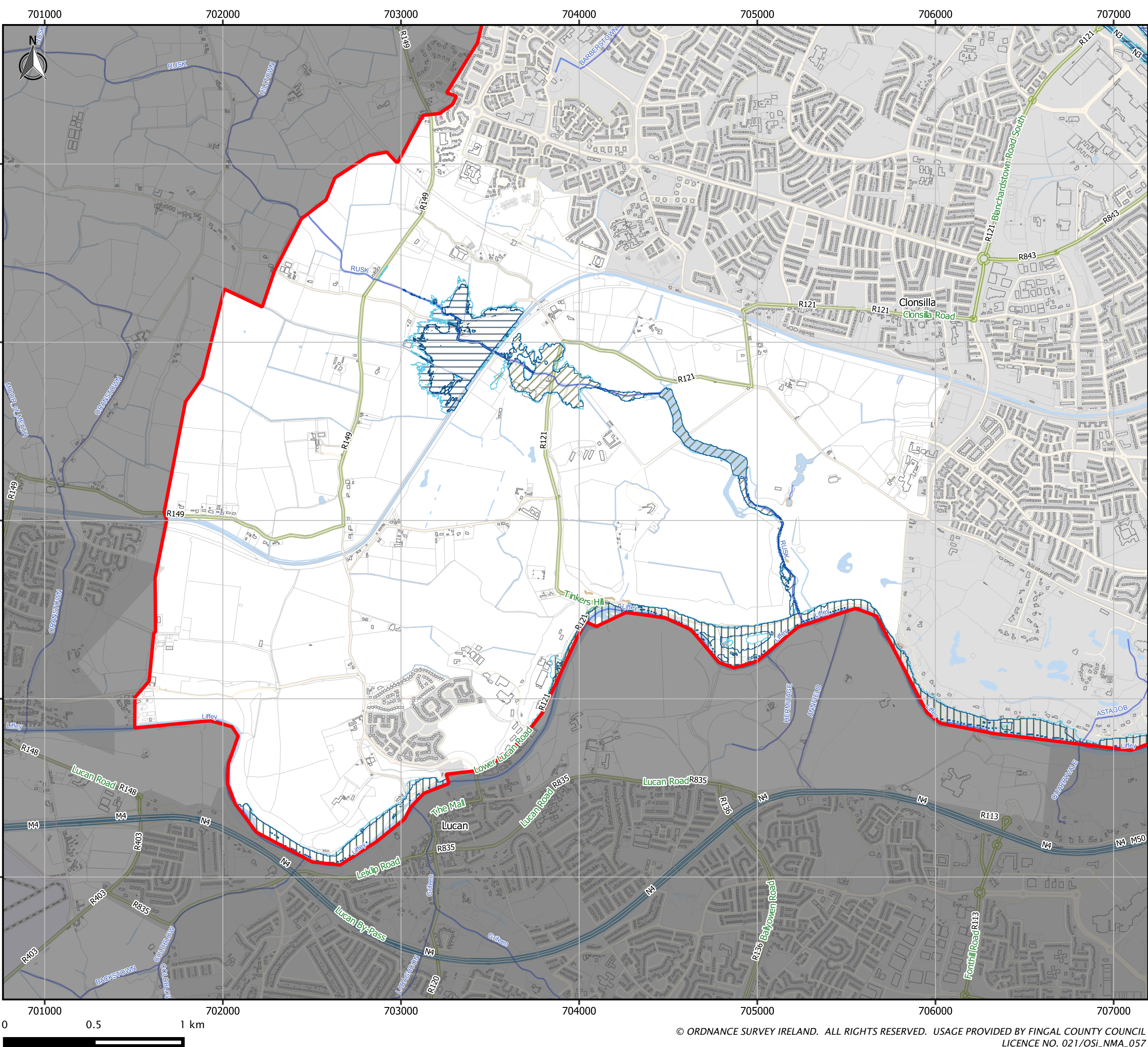
<b>FLOOD PROBABILITY:</b>	
FLUVIAL: 1% / 0.1%	COASTAL: 0.5% / 0.1%

<b>SOURCE CRS:</b>		ITM EPSG:2157
<b>DRAWN BY:</b>	DL	DATE: 05/04/2023
<b>CHECKED BY:</b>	PS	DATE: 05/04/2023
<b>APPROVED BY:</b>	DKS	DATE: 05/04/2023

**DRAWING NUMBER:**  
M02127-06\_FIG\_FL422

<b>DRAWING SCALE:</b>	1:20000 @ A3
-----------------------	--------------





MAP SERIES

23 OF 26

KEY PLAN

LEGEND

Fingal County Administrative Boundary

Watercourses

Flood Zone A Extent

Flood Zone B Extent

Data Source Used

LAP / Masterplan SFRA

CFRAM / FEMFRAMS

National Indicative Fluvial Mapping (NIFM)

National Coastal Flood Hazard Mapping (NCFHM)

PFRA

REV: 05

NOTE: FOR INFORMATION

05/04/2023

Comhairle Contae  
Fine Gall  
Fingal County  
Council

McCloy  
Consulting

Unit 12, The Beat Centre,  
Stephenstown Industrial  
Estate,  
Balbriggan, Co. Dublin

T: +353 (0)1 5138963  
E: info@mccloyconsulting.ie  
W: www.mccloyconsulting.ie

MAP:

FLOOD DATA SOURCE

FLOOD PROBABILITY:

FLUVIAL: 1% / 0.1%

COASTAL: 0.5% / 0.1%

SOURCE CRS:

ITM EPSG:2157

DRAWN BY:

DL

DATE: 05/04/2023

CHECKED BY:

PS

DATE: 05/04/2023

APPROVED BY:

DKS

DATE: 05/04/2023

DRAWING NUMBER:

M02127-06\_FIG\_FL423

DRAWING SCALE:

1:20000 @ A3

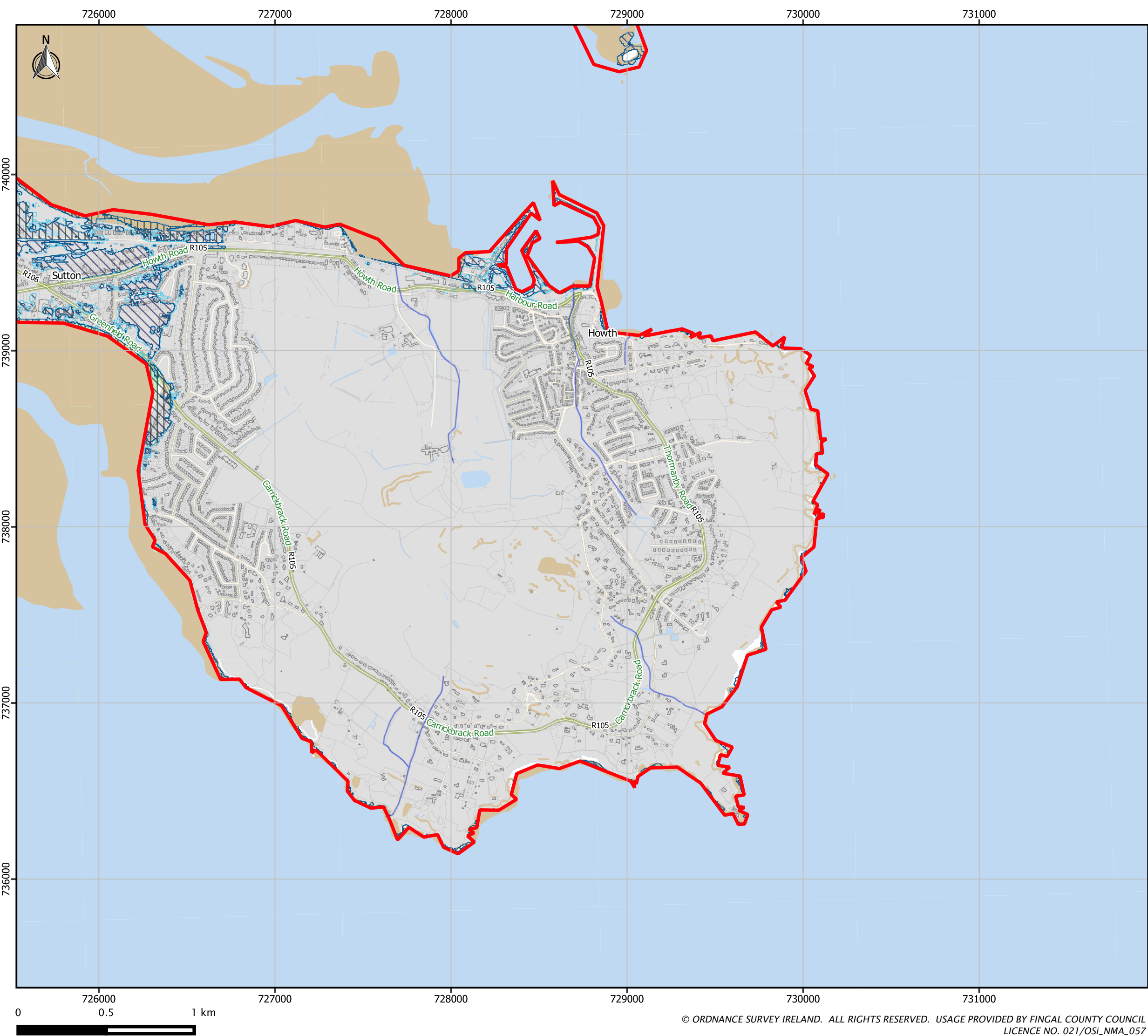












MAP SERIES

26 OF 26

KEY PLAN

LEGEND

Fingal County Administrative Boundary

Watercourses

Flood Zone A Extent

Flood Zone B Extent

Data Source Used

LAP / Masterplan SFRA

CFRAM / FEMFRAMS

National Indicative Fluvial Mapping (NIFM)

National Coastal Flood Hazard Mapping (NCFHM)

PFRA

REV: 05

NOTE: FOR INFORMATION

05/04/2023

Comhairle Contae  
Fine Gall  
Fingal County  
Council

Unit 12, The Beat Centre,  
Stephenstown Industrial  
Estate,  
Balbriggan, Co. Dublin

T: +353 (0)1 5138963  
E: info@mccloyconsulting.ie  
W: www.mccloyconsulting.ie

MAP:

FLOOD DATA SOURCE

FLOOD PROBABILITY:

FLUVIAL: 1% / 0.1%

COASTAL: 0.5% / 0.1%

SOURCE CRS:

ITM EPSG:2157

DRAWN BY:

DL

DATE: 05/04/2023

CHECKED BY:

PS

DATE: 05/04/2023

APPROVED BY:

DKS

DATE: 05/04/2023

DRAWING NUMBER:

M02127-06\_FIG\_FL426

DRAWING SCALE:

1:20000 @ A3