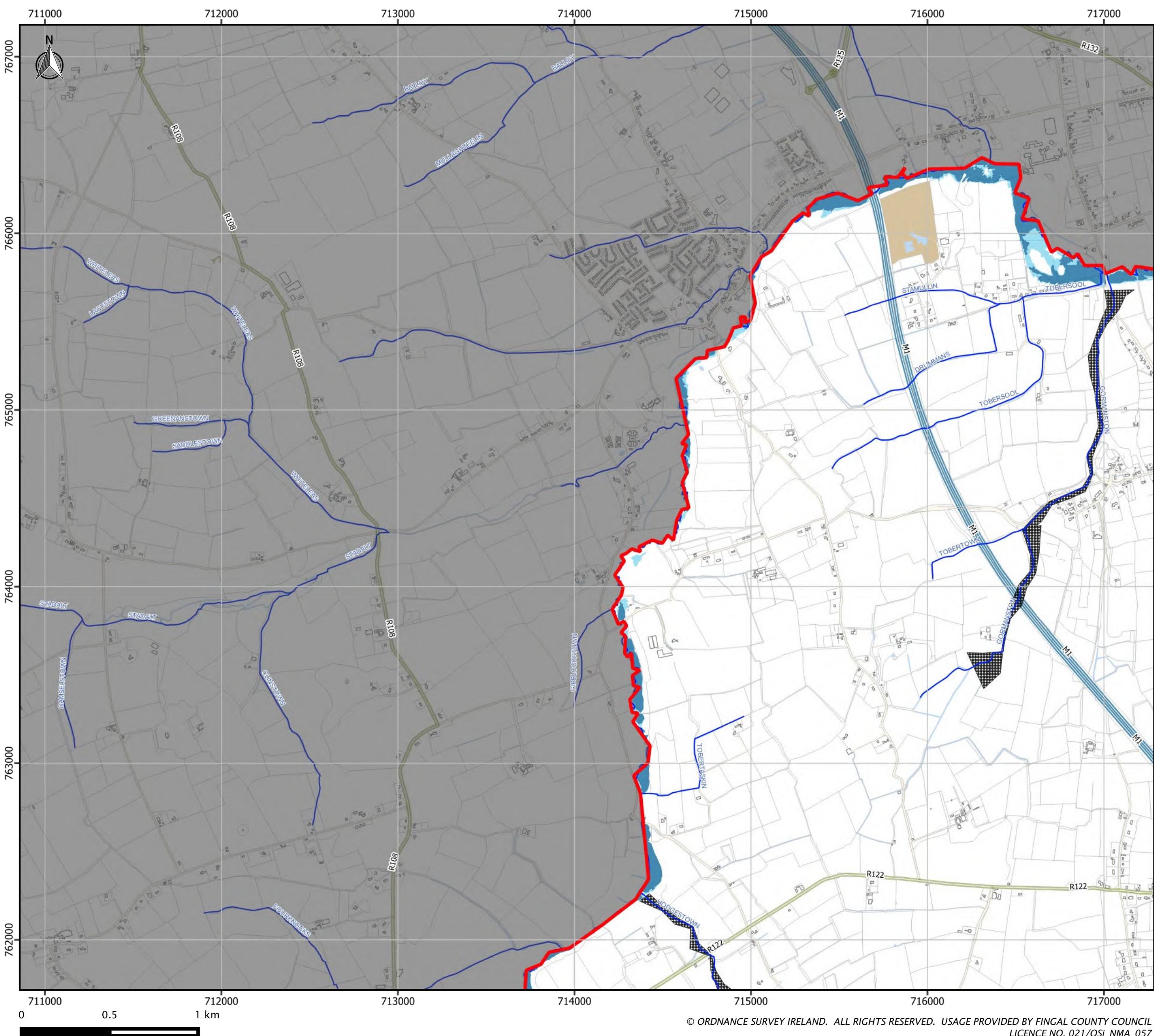
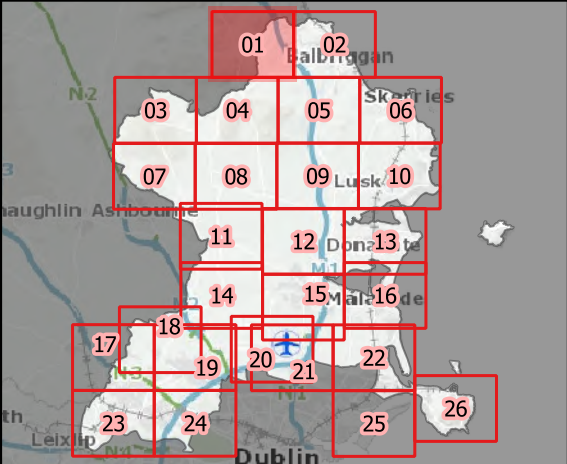


Appendix B

Mid-Range Future Scenario - Climate Change Flood Extents Maps



KEY PLAN



LEGEND

- Fingal County Administrative Boundary
- Watercourses
- LAP & Masterplan Boundaries
- 1% / 0.5% AEP MRFS Flood Extent
- 0.1% AEP MRFS Flood Extent
- No Climate Change Data Available; Present Day Flood Data Only.CC Flood Risk Subject to Site Specific Assessment

REV: 05	NOTE: FOR INFORMATION	DATE: 05/04/2023
---------	-----------------------	------------------

Comhairle Contae
Fhine Gall
Fingal County Council





Unit 12, The Beat Centre,
Stephenstown Industrial Estate,
Balbriggan, Co. Dublin

T: +353 (0)1 5138963
E: info@mccloyconsulting.ie
W: www.mccloyconsulting.ie

MAP: MID RANGE FUTURE SCENARIO FLOOD EXTENT

FLOOD PROBABILITY:

FLUVIAL: 1% / 0.1% COASTAL: 0.5% / 0.1%

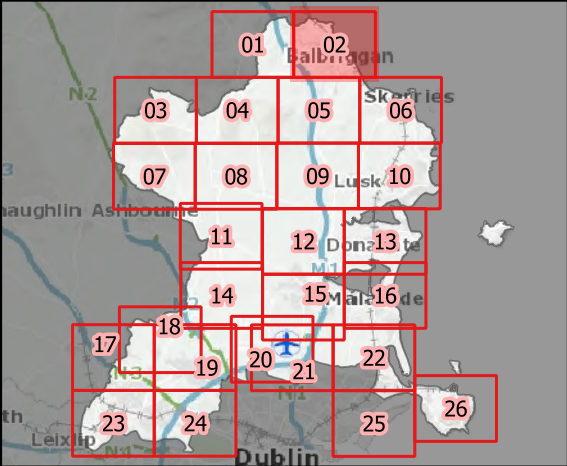
SOURCE CRS:		ITM EPSG:2157
DRAWN BY:	DL	DATE: 05/04/2023
CHECKED BY:	PS	DATE: 05/04/2023
APPROVED BY:	DKS	DATE: 05/04/2023

DRAWING NUMBER:
M02127-06_FIG_FL201

DRAWING SCALE: 1:20000 @ A3



KEY PLAN



LEGEND

- Fingal County Administrative Boundary
- Watercourses
- LAP & Masterplan Boundaries
- 1% / 0.5% AEP MRFS Flood Extent
- 0.1% AEP MRFS Flood Extent
- No Climate Change Data Available; Present Day Flood Data Only.CC Flood Risk Subject to Site Specific Assessment

REV: 05	NOTE: FOR INFORMATION	DATE: 05/04/2023
---------	-----------------------	------------------

Comhairle Contae
Fhine Gall
Fingal County Council

Unit 12, The Beat Centre,
Stephenstown Industrial Estate,
Balbriggan, Co. Dublin

T: +353 (0)1 5138963
E: info@mccloyconsulting.ie
W: www.mccloyconsulting.ie

MAP: MID RANGE FUTURE SCENARIO FLOOD EXTENT

FLOOD PROBABILITY:

FLUVIAL: 1% / 0.1% COASTAL: 0.5% / 0.1%

SOURCE CRS:	ITM EPSG:2157
--------------------	---------------

DRAWN BY:	DL	DATE: 05/04/2023
------------------	----	------------------

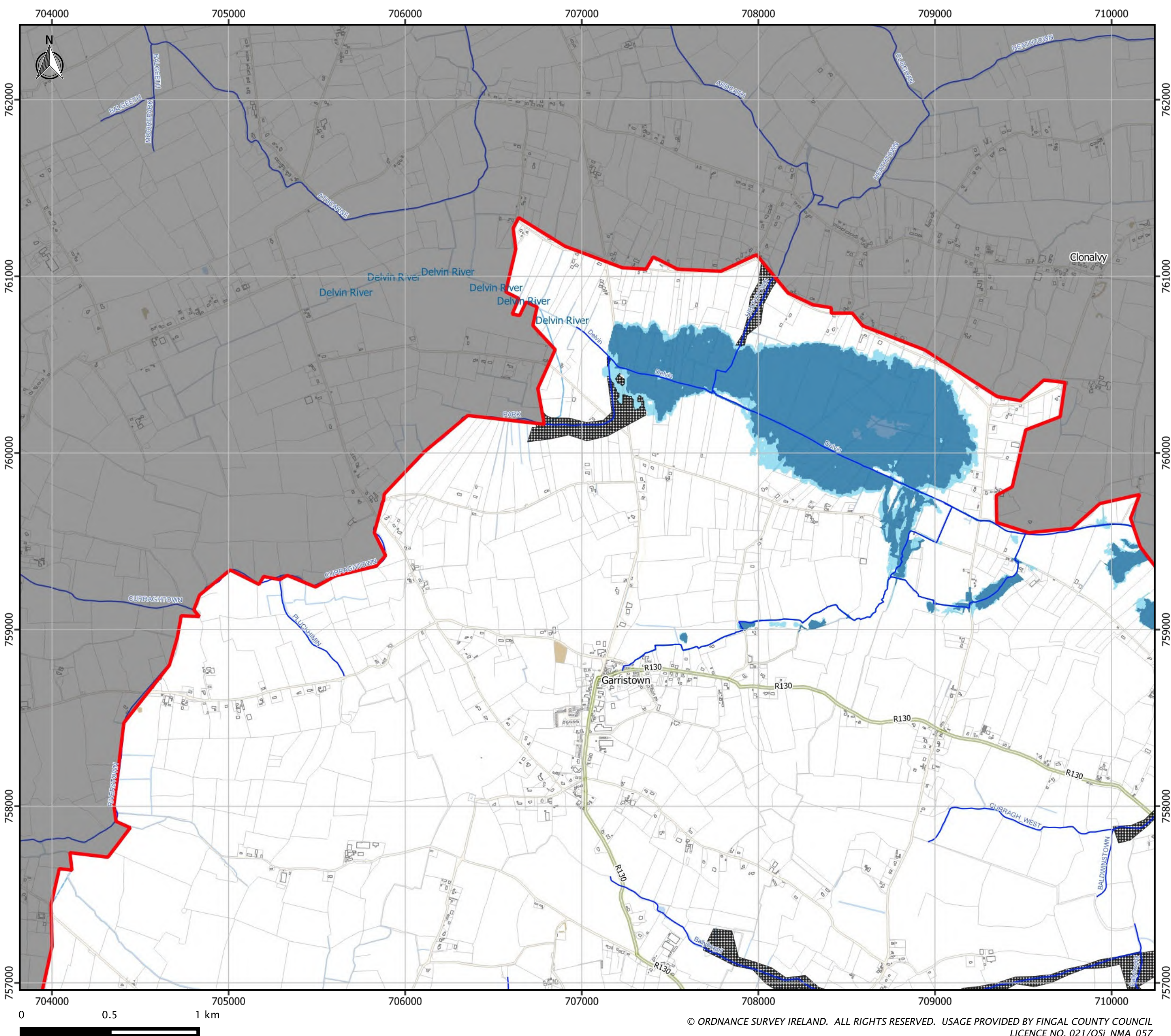
CHECKED BY:	PS	DATE: 05/04/2023
--------------------	----	------------------

APPROVED BY:	DKS	DATE: 05/04/2023
---------------------	-----	------------------

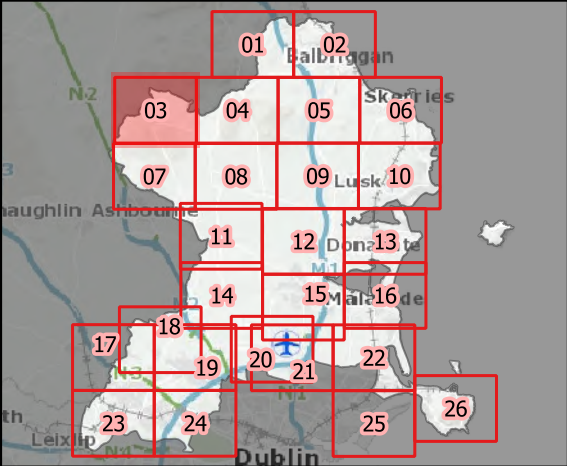
DRAWING NUMBER:

M02127-06_FIG_FL202

DRAWING SCALE:	1:20000 @ A3
-----------------------	--------------



KEY PLAN



LEGEND

- Fingal County Administrative Boundary
- Watercourses
- LAP & Masterplan Boundaries
- 1% / 0.5% AEP MRFS Flood Extent
- 0.1% AEP MRFS Flood Extent
- No Climate Change Data Available; Present Day Flood Data Only.CC Flood Risk Subject to Site Specific Assessment

REV: 05	NOTE: FOR INFORMATION	DATE: 05/04/2023
---------	-----------------------	------------------

Comhairle Contae
Fhine Gall
Fingal County Council

Unit 12, The Beat Centre,
Stephenstown Industrial Estate,
Balbriggan, Co. Dublin

T: +353 (0)1 5138963
E: info@mccloyconsulting.ie
W: www.mccloyconsulting.ie

MAP: MID RANGE FUTURE SCENARIO FLOOD EXTENT

FLOOD PROBABILITY:

FLUVIAL: 1% / 0.1% COASTAL: 0.5% / 0.1%

SOURCE CRS:	ITM EPSG:2157	
--------------------	---------------	--

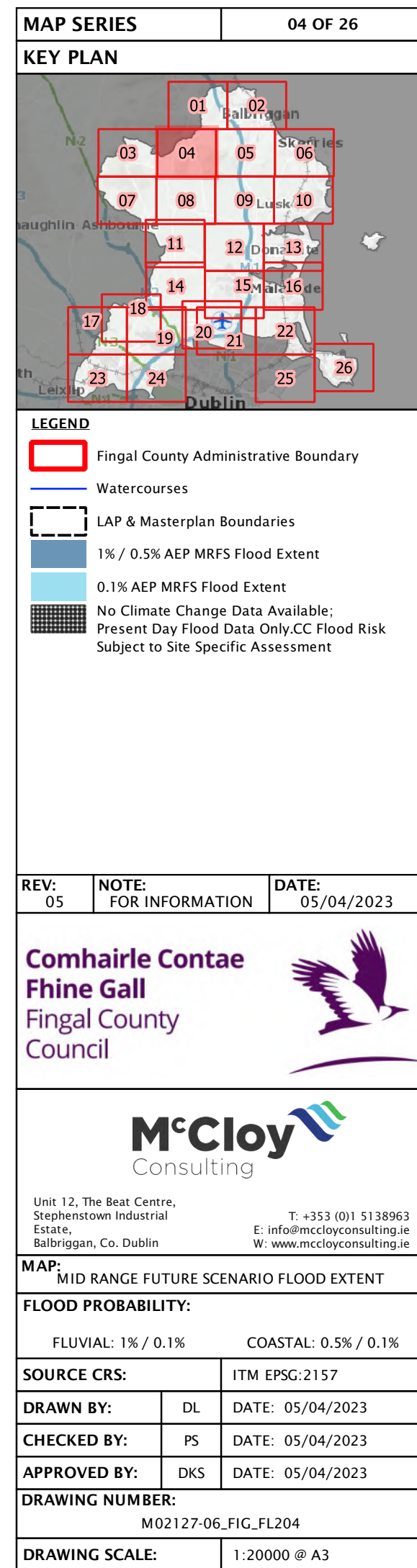
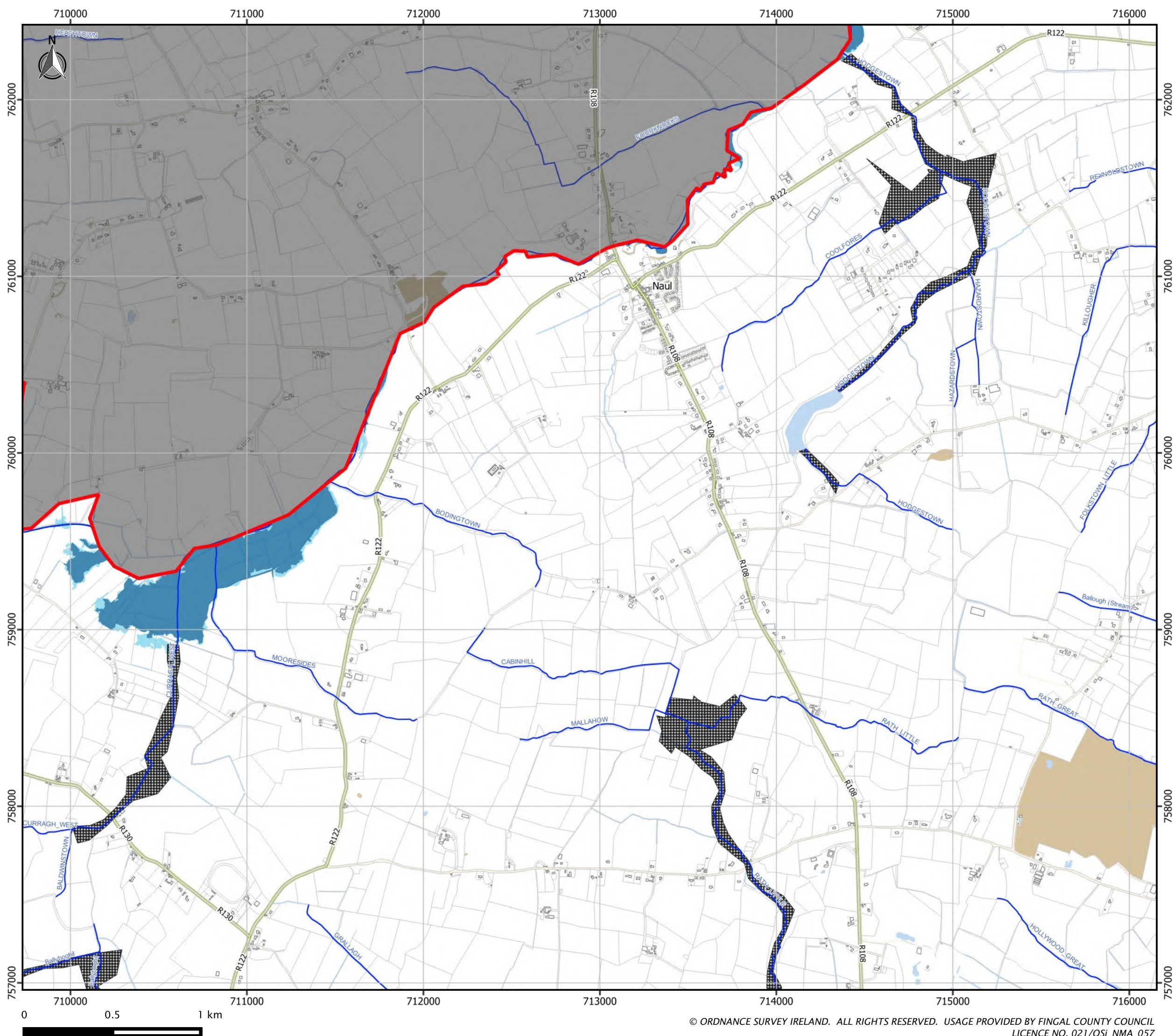
DRAWN BY:	DL	DATE: 05/04/2023
------------------	----	------------------

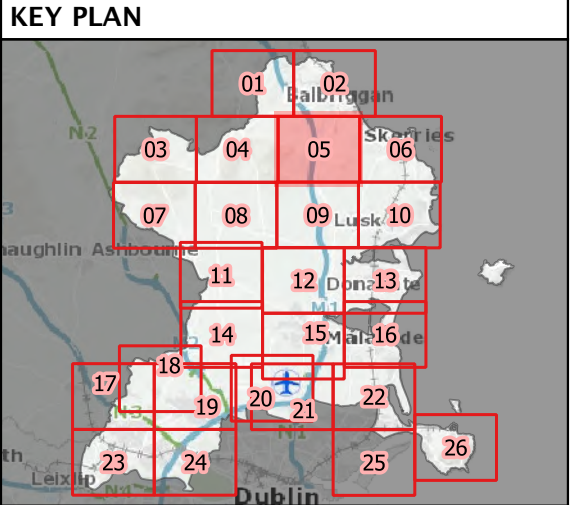
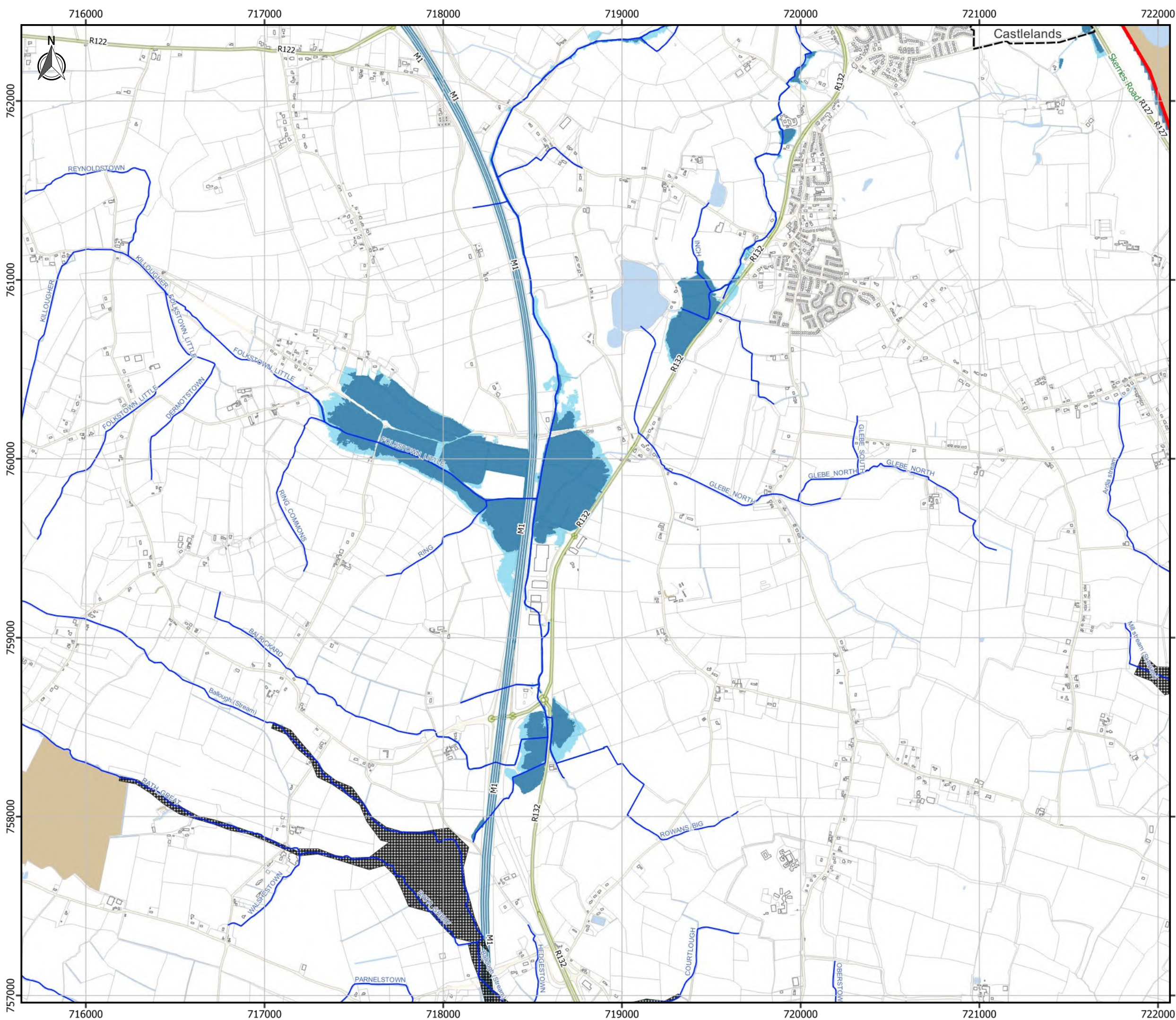
CHECKED BY:	PS	DATE: 05/04/2023
--------------------	----	------------------

APPROVED BY:	DKS	DATE: 05/04/2023
---------------------	-----	------------------

DRAWING NUMBER: M02127-06_FIG_FL203

DRAWING SCALE:	1:20000 @ A3
-----------------------	--------------





LEGEND

- Fingal County Administrative Boundary
- Watercourses
- LAP & Masterplan Boundaries
- 1% / 0.5% AEP MRFS Flood Extent
- 0.1% AEP MRFS Flood Extent
- No Climate Change Data Available; Present Day Flood Data Only.CC Flood Risk Subject to Site Specific Assessment

REV: 05	NOTE: FOR INFORMATION	DATE: 05/04/2023
---------	-----------------------	------------------

Comhairle Contae
Fhine Gall
Fingal County Council

Unit 12, The Beat Centre,
Stephenstown Industrial Estate,
Balbriggan, Co. Dublin

T: +353 (0)1 5138963
E: info@mccloyconsulting.ie
W: www.mccloyconsulting.ie

MAP: MID RANGE FUTURE SCENARIO FLOOD EXTENT

FLOOD PROBABILITY:

FLUVIAL: 1% / 0.1%	COASTAL: 0.5% / 0.1%
--------------------	----------------------

SOURCE CRS:	ITM EPSG:2157
-------------	---------------

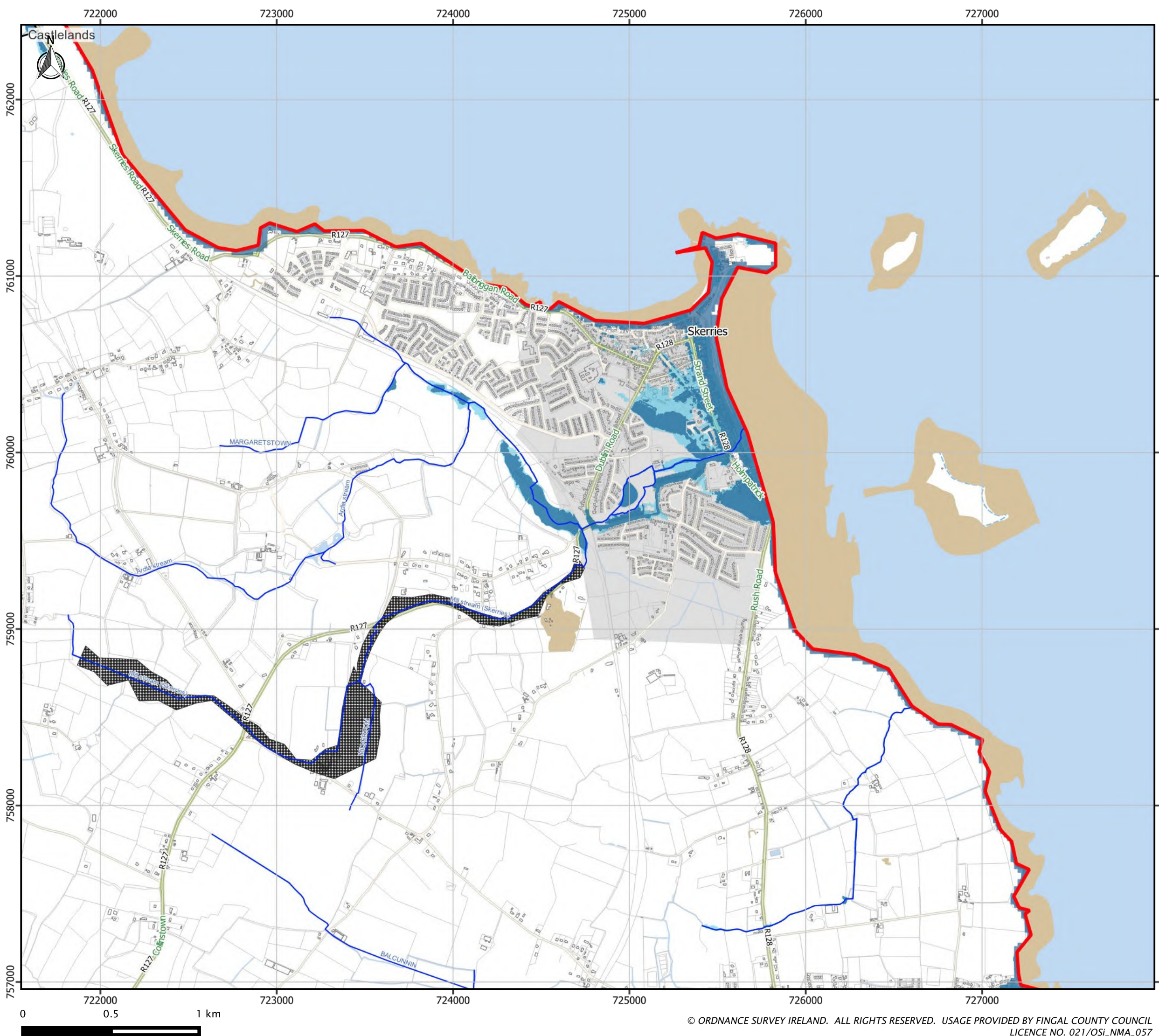
DRAWN BY:	DL	DATE: 05/04/2023
-----------	----	------------------

CHECKED BY:	PS	DATE: 05/04/2023
-------------	----	------------------

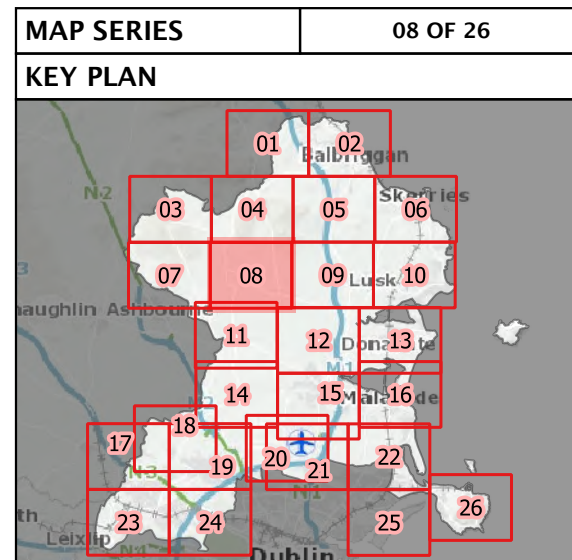
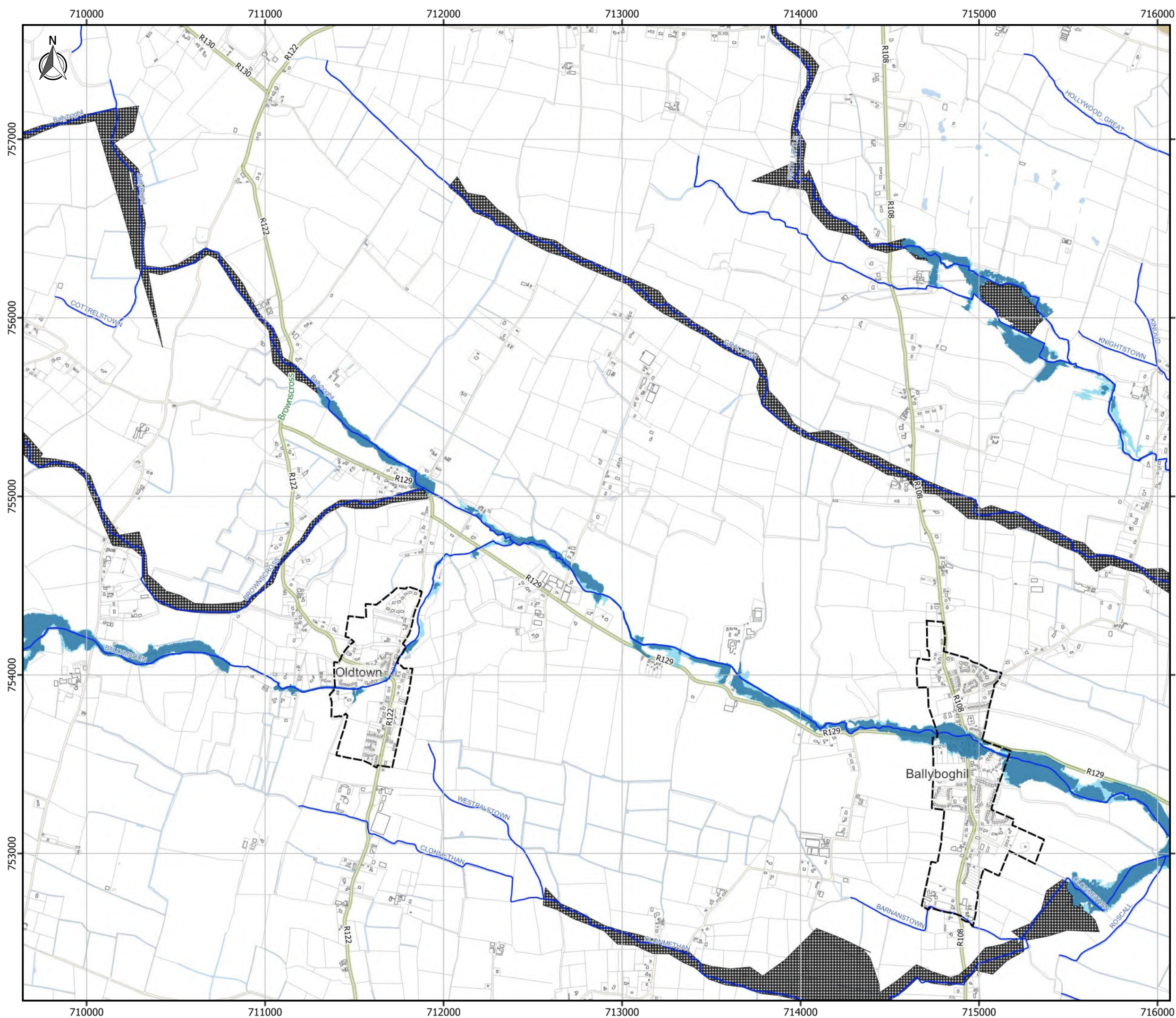
APPROVED BY:	DKS	DATE: 05/04/2023
--------------	-----	------------------

DRAWING NUMBER: M02127-06_FIG_FL205







DRAWING SCALE:	1:20000 @ A3
----------------	--------------



MAP SERIES		06 OF 26	
KEY PLAN			
LEGEND			
Fingal County Administrative Boundary			
Watercourses			
LAP & Masterplan Boundaries			
1% / 0.5% AEP MRFS Flood Extent			
0.1% AEP MRFS Flood Extent			
No Climate Change Data Available; Present Day Flood Data Only.CC Flood Risk Subject to Site Specific Assessment			
REV: 05	NOTE: FOR INFORMATION	DATE: 05/04/2023	
Comhairle Contae Fine Gall Fingal County Council			
Unit 12, The Beat Centre, Stephenstown Industrial Estate, Balbriggan, Co. Dublin			
T: +353 (0)1 5138963 E: info@mccloyconsulting.ie W: www.mccloyconsulting.ie			
MAP: MID RANGE FUTURE SCENARIO FLOOD EXTENT			
FLOOD PROBABILITY:			
FLUVIAL: 1% / 0.1%		COASTAL: 0.5% / 0.1%	
SOURCE CRS:		ITM EPSG:2157	
DRAWN BY:	DL	DATE: 05/04/2023	
CHECKED BY:	PS	DATE: 05/04/2023	
APPROVED BY:	DKS	DATE: 05/04/2023	
DRAWING NUMBER: M02127-06_FIG_FL206			
DRAWING SCALE:		1:20000 @ A3	



LEGEND

-
-  Fingal County Administrative Boundary
 Watercourses
 LAP & Masterplan Boundaries
 1% / 0.5% AEP MRFS Flood Extent
 0.1% AEP MRFS Flood Extent
 No Climate Change Data Available;
 Present Day Flood Data Only. CC Flood Risk
 Subject to Site Specific Assessment

REV: 05	NOTE: FOR INFORMATION	DATE: 05/04/2023
------------	--------------------------	---------------------

**Comhairle Contae
Fhine Gall**
Fingal County
Council



Unit 12, The Beat Centre,
Stephenstown Industrial
Estate,
Balbriggan, Co. Dublin

T: +353 (0)1 5138963
E: info@mccloyconsulting.ie
W: www.mccloyconsulting.ie

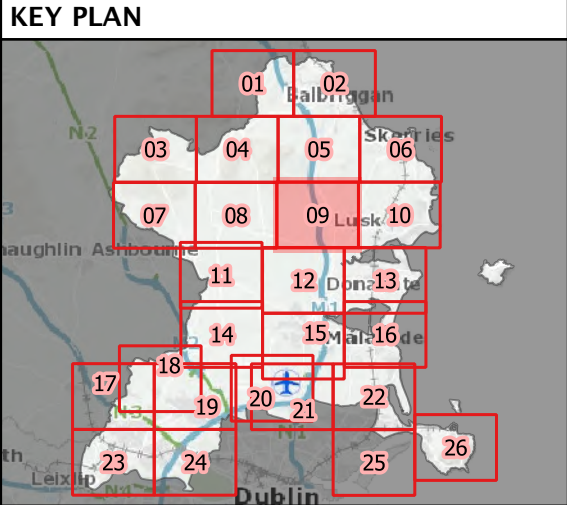
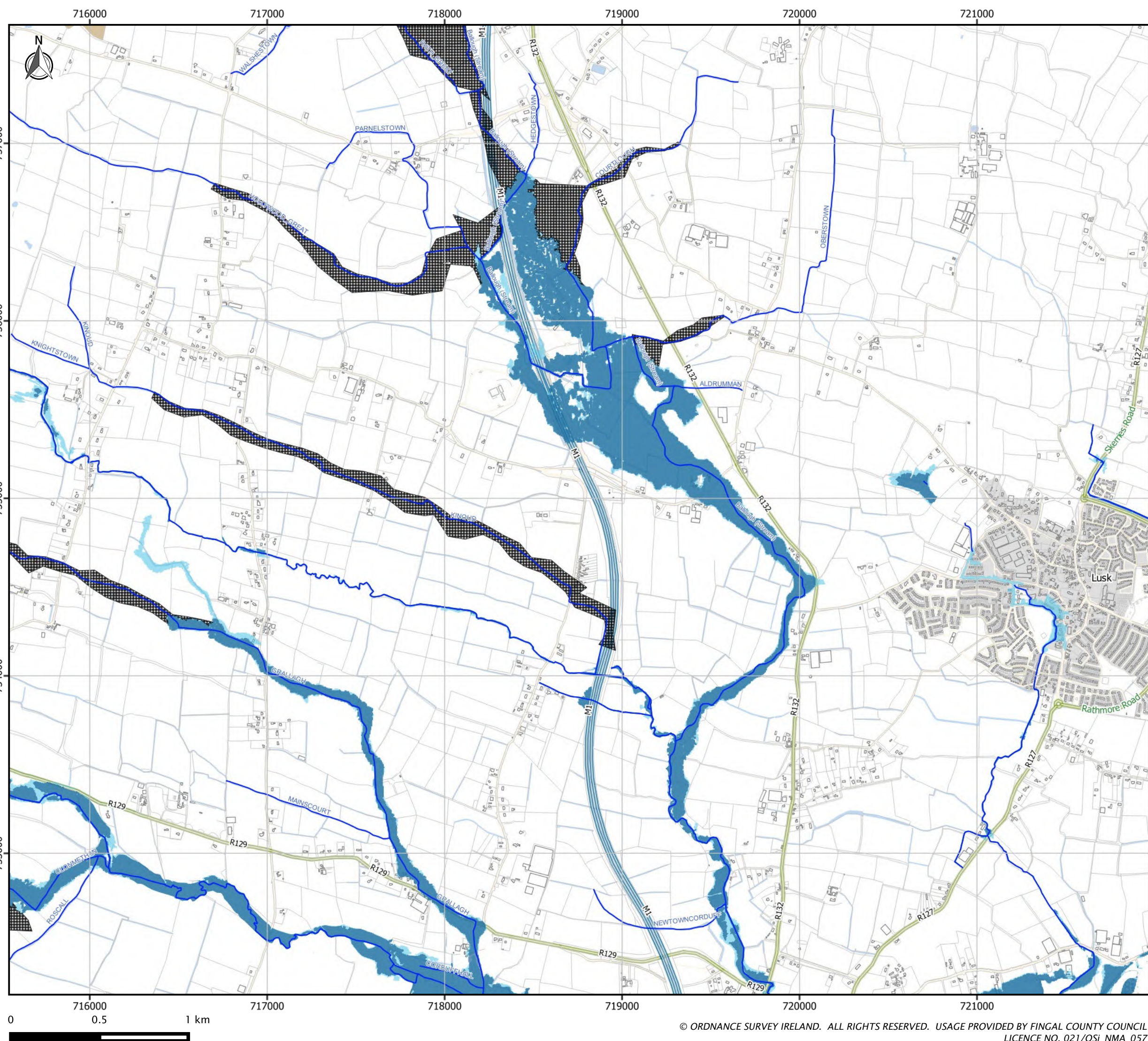
MAP:
MID RANGE FUTURE SCENARIO FLOOD EXTENT

FLOOD PROBABILITY:	
FLUVIAL: 1% / 0.1%	COASTAL: 0.5% / 0.1%

SOURCE CRS:		ITM EPSG:2157
DRAWN BY:	DL	DATE: 05/04/2023
CHECKED BY:	PS	DATE: 05/04/2023
APPROVED BY:	DKS	DATE: 05/04/2023

DRAWING NUMBER:	
M02127-06_FIG_FL208	

DRAWING SCALE:	1:20000 @ A3
-----------------------	--------------



LEGEND

Fingal County Administrative Boundary

Watercourses

REV: 05	NOTE: FOR INFORMATION	DATE: 05/04/2023
---------	-----------------------	------------------

Comhairle Contae
Fine Gall
Fingal County
Council

McCloy

Consulting

Unit 12, The Beat Centre,
Stephenstown Industrial
Estate,
Balbriggan, Co. Dublin

T: +353 (0)1 5138963
E: info@mccloyconsulting.ie
W: www.mccloyconsulting.ie

MAP:
MID RANGE FUTURE SCENARIO FLOOD EXTENT

FLOOD PROBABILITY:

FLUVIAL: 1% / 0.1%

COASTAL: 0.5% / 0.1%

SOURCE CRS:
ITM EPSG:2157

DRAWN BY:
DL

DATE: 05/04/2023

CHECKED BY:
PS

DATE: 05/04/2023

APPROVED BY:
DKS

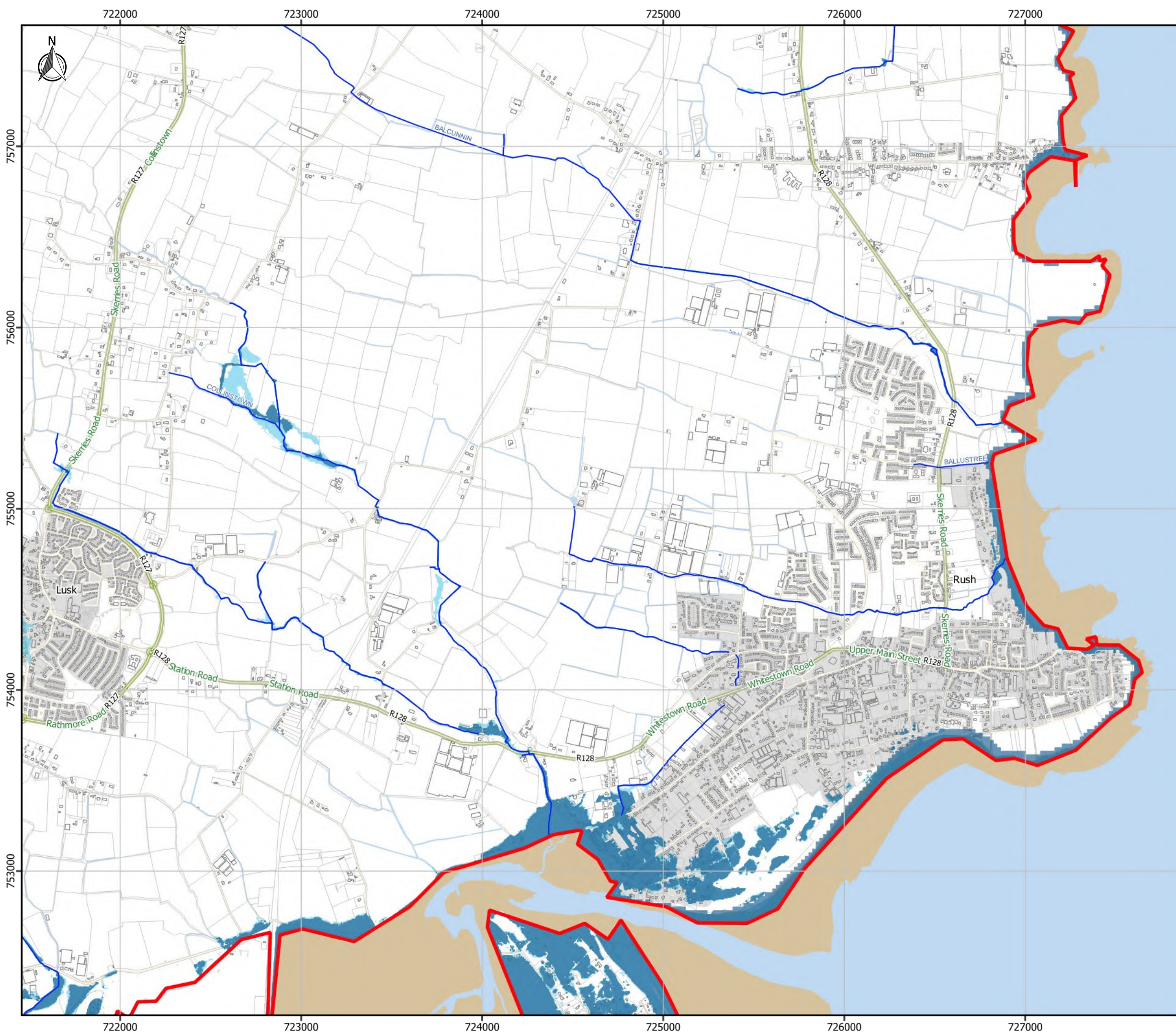
DATE: 05/04/2023

DRAWING NUMBER:
M02127-06_FIG_FL209

DRAWING SCALE:

1:20000 @ A3

© ORDNANCE SURVEY IRELAND. ALL RIGHTS RESERVED. USAGE PROVIDED BY FINGAL COUNTY COUNCIL
LICENCE NO. 021/OSI_NMA_057



MAP SERIES

10 OF 26

KEY PLAN

LEGEND

Fingal County Administrative Boundary

Watercourses

LAP & Masterplan Boundaries

1% / 0.5% AEP MRFS Flood Extent

0.1% AEP MRFS Flood Extent

No Climate Change Data Available; Present Day Flood Data Only.CC Flood Risk Subject to Site Specific Assessment

REV: 05

NOTE: FOR INFORMATION

DATE: 05/04/2023

Comhairle Contae
Fine Gall
Fingal County
Council

M^cCloy

Consulting

Unit 12, The Beat Centre,
Stephenstown Industrial
Estate,
Balbriggan, Co. Dublin

T: +353 (0)1 5138963
E: info@mccloyconsulting.ie
W: www.mccloyconsulting.ie

MAP:
MID RANGE FUTURE SCENARIO FLOOD EXTENT

FLOOD PROBABILITY:

FLUVIAL: 1% / 0.1%

COASTAL: 0.5% / 0.1%

SOURCE CRS:

ITM EPSG:2157

DRAWN BY:

DL

DATE: 05/04/2023

CHECKED BY:

PS

DATE: 05/04/2023

APPROVED BY:

DKS

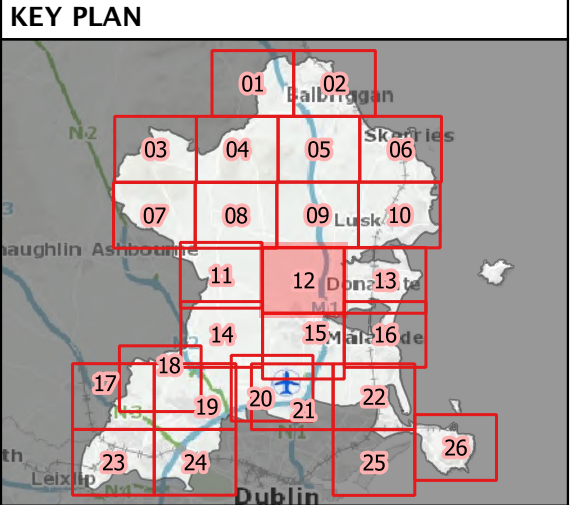
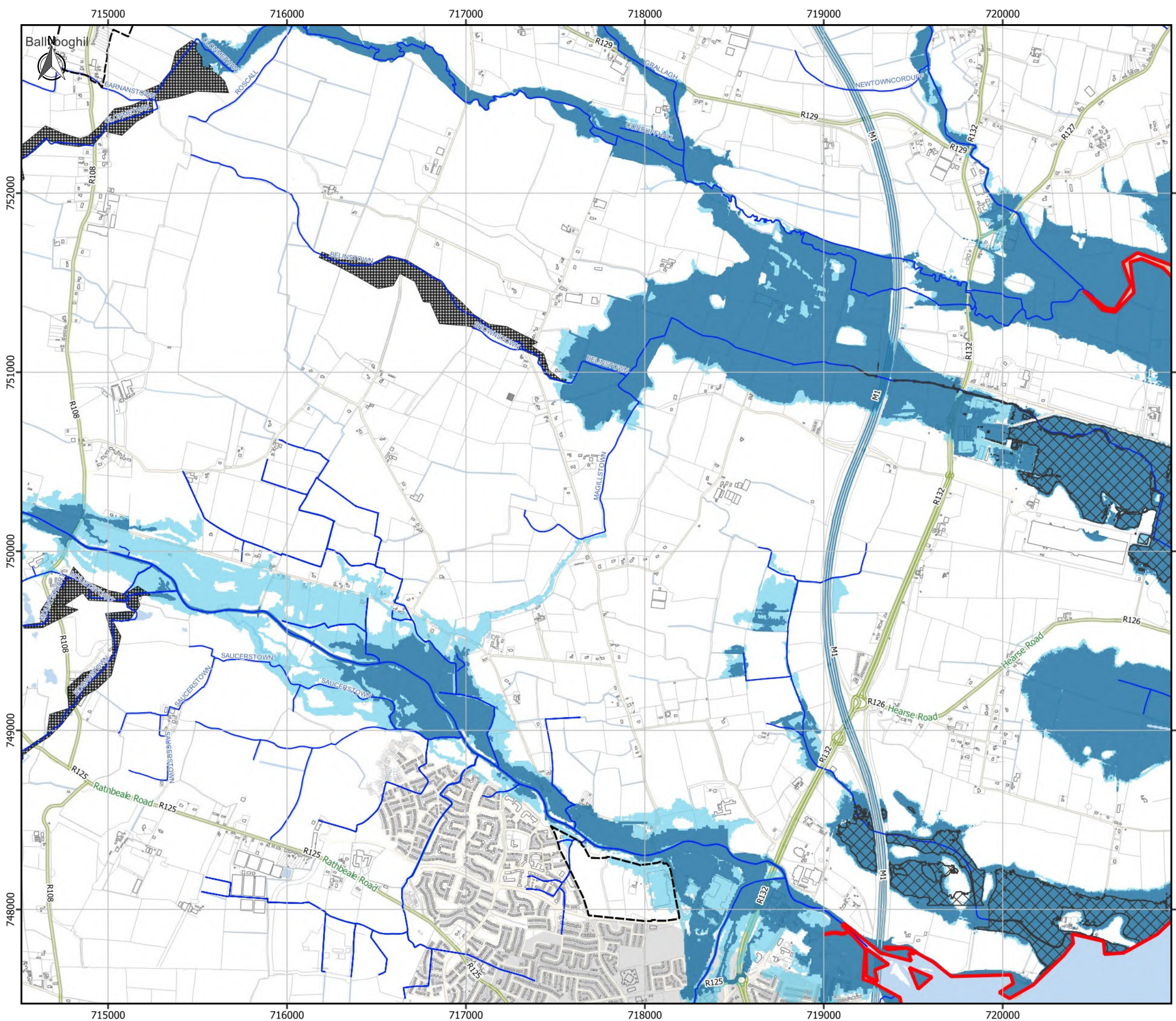
DATE: 05/04/2023

DRAWING NUMBER:

M02127-06_FIG_FL210

DRAWING SCALE:

1:20000 @ A3



LEGEND

- Fingal County Administrative Boundary
- Watercourses
- LAP & Masterplan Boundaries
- 1% / 0.5% AEP MRFs Flood Extent
- 0.1% AEP MRFs Flood Extent
- No Climate Change Data Available; Present Day Flood Data Only.CC Flood Risk Subject to Site Specific Assessment

REV: 05	NOTE: FOR INFORMATION	DATE: 05/04/2023
---------	-----------------------	------------------

**Comhairle Contae
Fine Gall
Fingal County
Council**

Unit 12, The Beat Centre,
Stephenstown Industrial
Estate,
Balbriggan, Co. Dublin

T: +353 (0)1 5138963
E: info@mccloyconsulting.ie
W: www.mccloyconsulting.ie

MAP: MID RANGE FUTURE SCENARIO FLOOD EXTENT

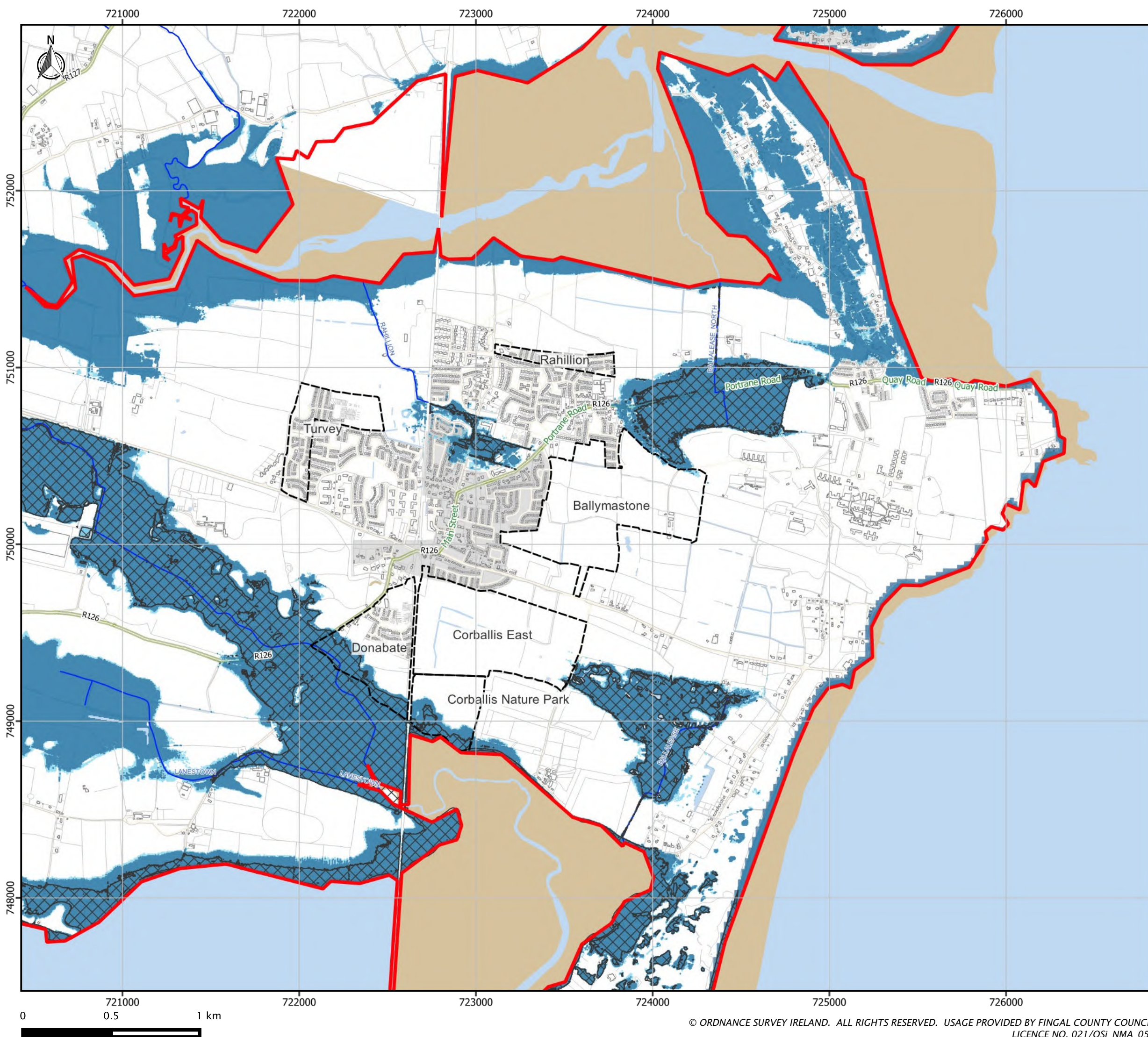
FLOOD PROBABILITY:

FLUVIAL: 1% / 0.1% COASTAL: 0.5% / 0.1%

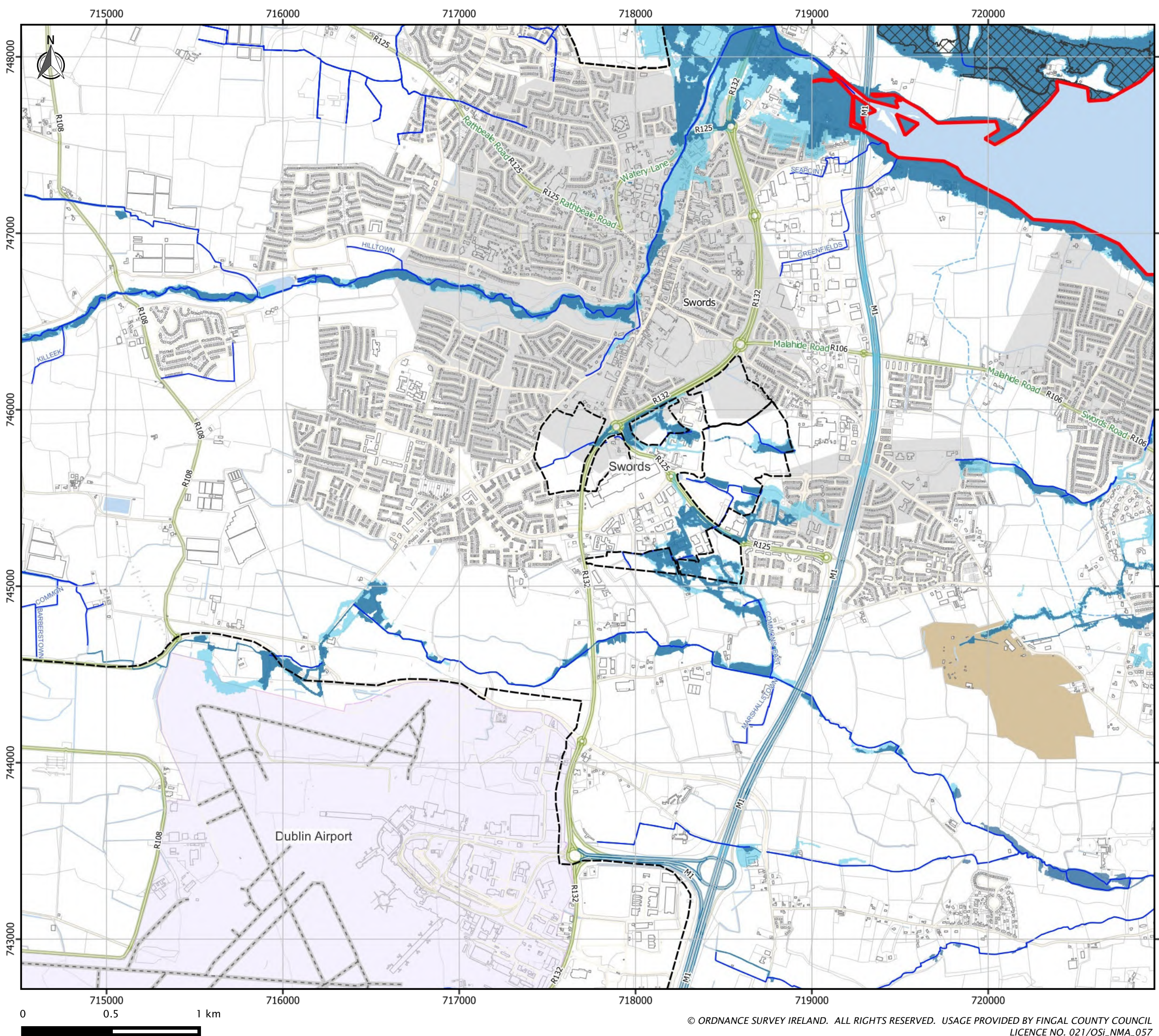
SOURCE CRS:		ITM EPSG:2157
DRAWN BY:	DL	DATE: 05/04/2023
CHECKED BY:	PS	DATE: 05/04/2023
APPROVED BY:	DKS	DATE: 05/04/2023

DRAWING NUMBER: M02127-06_FIG_FL212

DRAWING SCALE: 1:20000 @ A3

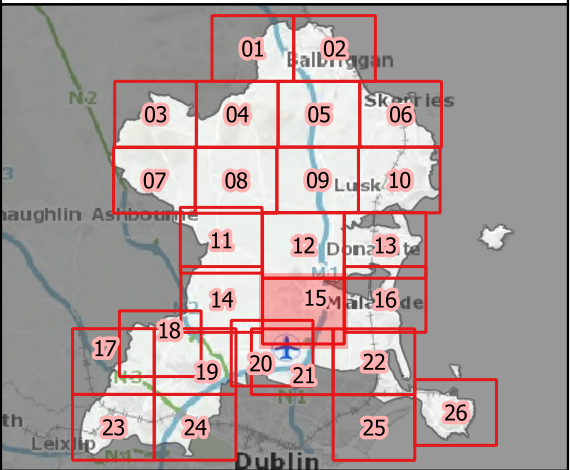


MAP SERIES		13 OF 26	
KEY PLAN			
LEGEND			
Fingal County Administrative Boundary			
Watercourses			
LAP & Masterplan Boundaries			
1% / 0.5% AEP MRFS Flood Extent			
0.1% AEP MRFS Flood Extent			
No Climate Change Data Available; Present Day Flood Data Only.CC Flood Risk Subject to Site Specific Assessment			
REV: 05	NOTE: FOR INFORMATION	DATE: 05/04/2023	
Comhairle Contae Fine Gall Fingal County Council			
M^cCloy Consulting			
Unit 12, The Beat Centre, Stephenstown Industrial Estate, Balbriggan, Co. Dublin			
T: +353 (0)1 5138963 E: info@mccloyconsulting.ie W: www.mccloyconsulting.ie			
MAP: MID RANGE FUTURE SCENARIO FLOOD EXTENT			
FLOOD PROBABILITY:			
FLUVIAL: 1% / 0.1%		COASTAL: 0.5% / 0.1%	
SOURCE CRS:		ITM EPSG:2157	
DRAWN BY:	DL	DATE: 05/04/2023	
CHECKED BY:	PS	DATE: 05/04/2023	
APPROVED BY:	DKS	DATE: 05/04/2023	
DRAWING NUMBER: M02127-06_FIG_FL213			
DRAWING SCALE:		1:20000 @ A3	



MAP SERIES 15 OF 26

KEY PLAN



- LEGEND**
- Fingal County Administrative Boundary
 - Watercourses
 - LAP & Masterplan Boundaries
 - 1% / 0.5% AEP MRFS Flood Extent
 - 0.1% AEP MRFS Flood Extent
 - No Climate Change Data Available; Present Day Flood Data Only.CC Flood Risk Subject to Site Specific Assessment

REV: 05 NOTE: FOR INFORMATION DATE: 05/04/2023

Comhairle Contae
Fhine Gall
Fingal County
Council



M^cCloy
Consulting

Unit 12, The Beat Centre,
Stephenstown Industrial
Estate,
Balbriggan, Co. Dublin

T: +353 (0)1 5138963
E: info@mccloyconsulting.ie
W: www.mccloyconsulting.ie

MAP:
MID RANGE FUTURE SCENARIO FLOOD EXTENT

FLOOD PROBABILITY:

FLUVIAL: 1% / 0.1% COASTAL: 0.5% / 0.1%

SOURCE CRS: ITM EPSG:2157

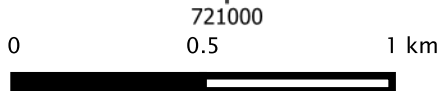
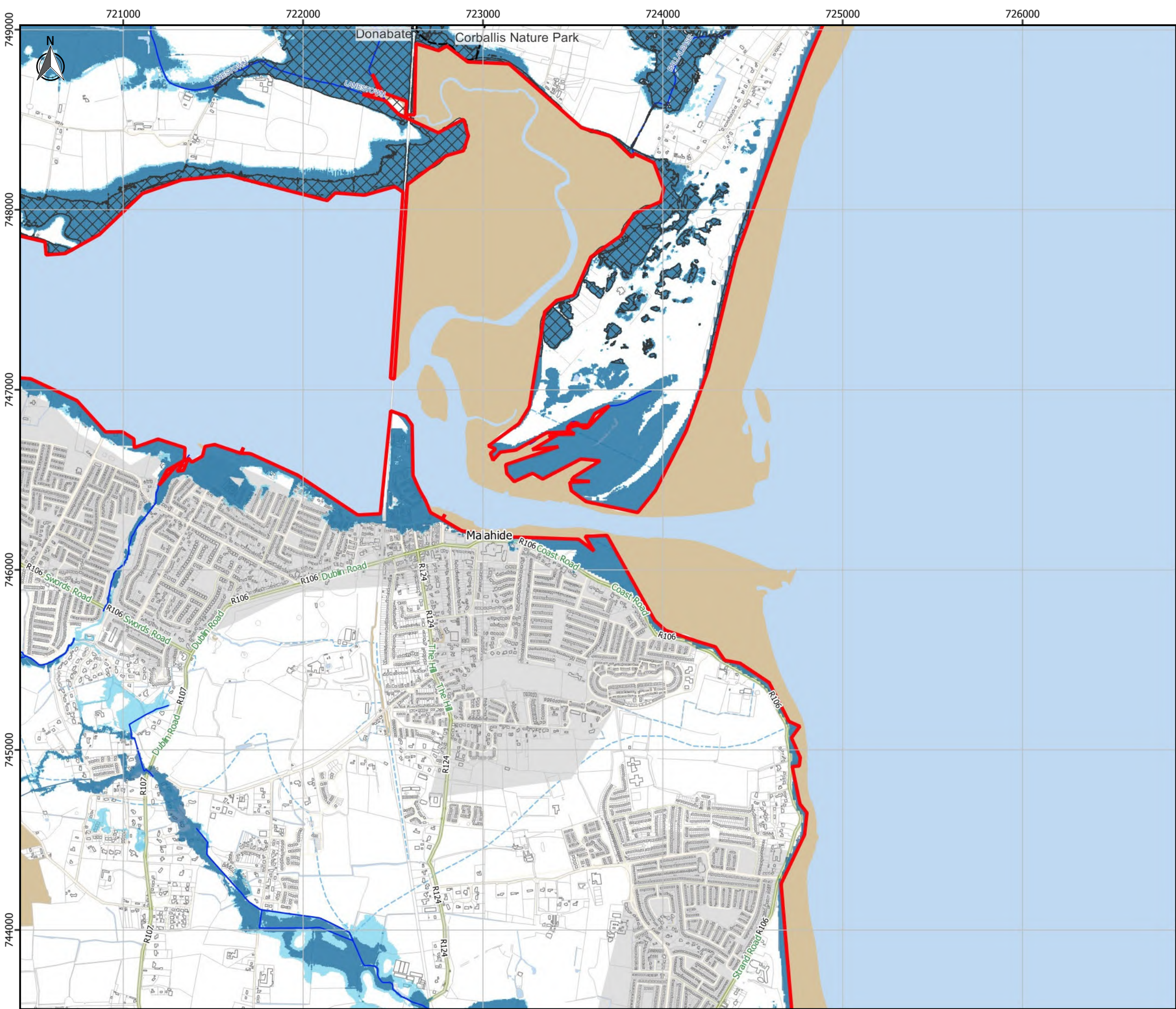
DRAWN BY: DL DATE: 05/04/2023

CHECKED BY: PS DATE: 05/04/2023

APPROVED BY: DKS DATE: 05/04/2023

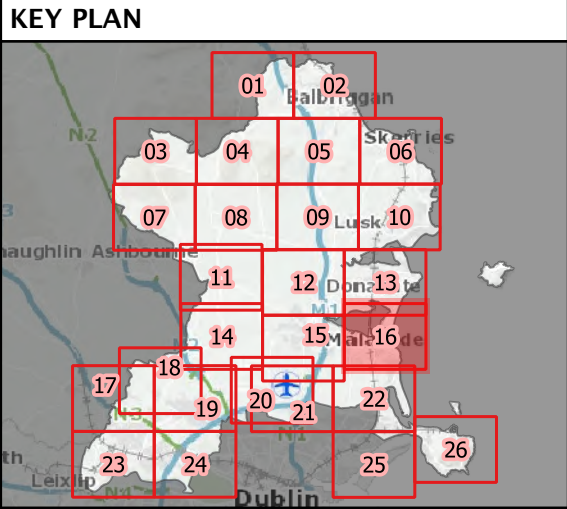
DRAWING NUMBER:
M02127-06_FIG_FL215

DRAWING SCALE: 1:20000 @ A3



© ORDNANCE SURVEY IRELAND. ALL RIGHTS RESERVED. USAGE PROVIDED BY FINGAL COUNTY COUNCIL
LICENCE NO. 021/OSI_NMA_057

MAP SERIES 16 OF 26



LEGEND

- Fingal County Administrative Boundary
- Watercourses
- LAP & Masterplan Boundaries
- 1% / 0.5% AEP MRFS Flood Extent
- 0.1% AEP MRFS Flood Extent
- No Climate Change Data Available; Present Day Flood Data Only.CC Flood Risk Subject to Site Specific Assessment

REV:	NOTE:	DATE:
05	FOR INFORMATION	05/04/2023

**Comhairle Contae
Fine Gall
Fingal County
Council**

Unit 12, The Beat Centre,
Stephenstown Industrial
Estate,
Balbriggan, Co. Dublin

T: +353 (0)1 5138963
E: info@mccloyconsulting.ie
W: www.mccloyconsulting.ie

MAP:
MID RANGE FUTURE SCENARIO FLOOD EXTENT

FLOOD PROBABILITY:

FLUVIAL: 1% / 0.1% COASTAL: 0.5% / 0.1%

SOURCE CRS:	ITM EPSG:2157
--------------------	---------------


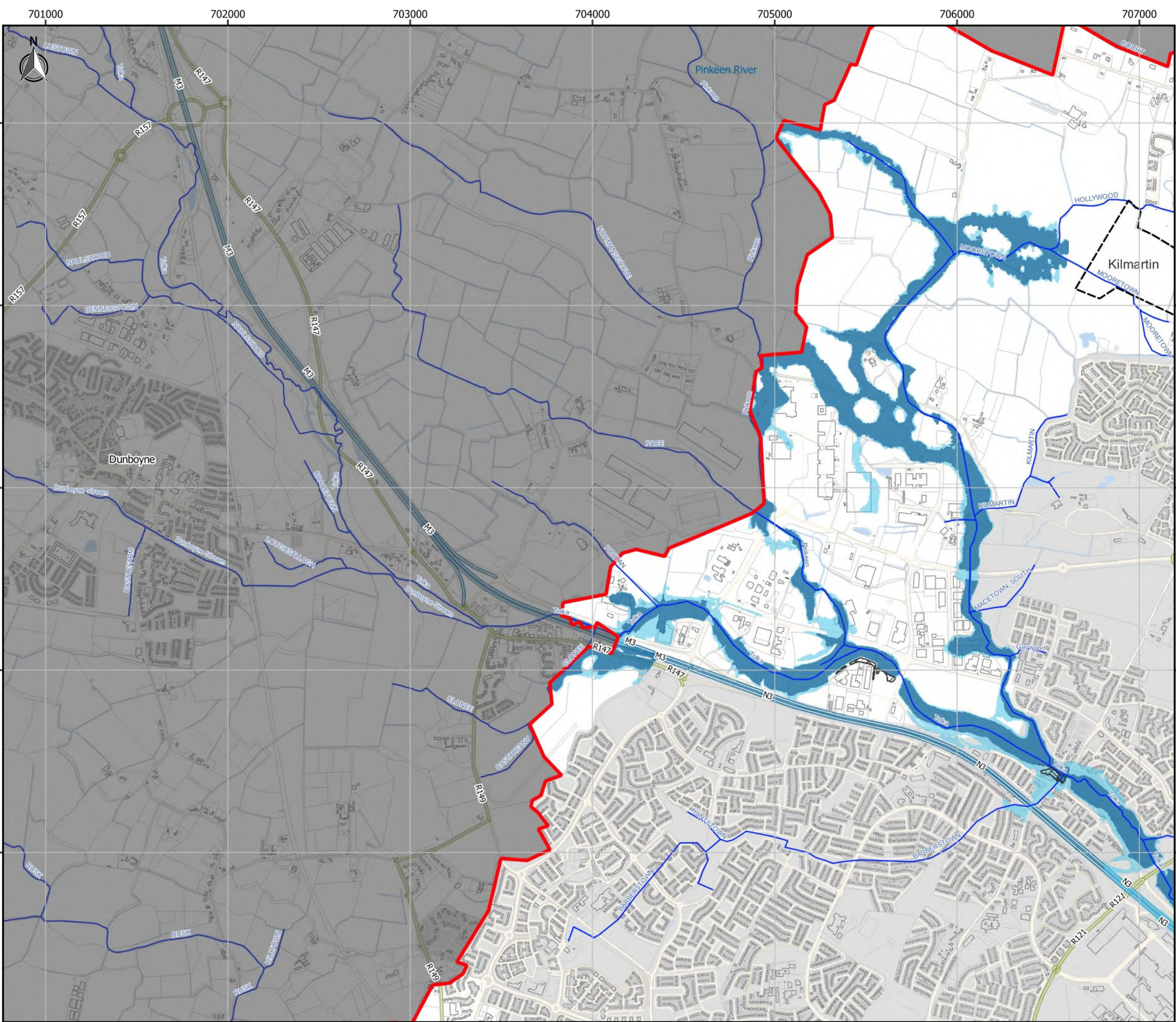
DRAWN BY:	DL	DATE: 05/04/2023
------------------	----	------------------

CHECKED BY:	PS	DATE: 05/04/2023
--------------------	----	------------------

APPROVED BY:	DKS	DATE: 05/04/2023
---------------------	-----	------------------

DRAWING NUMBER:
M02127-06_FIG_FL216

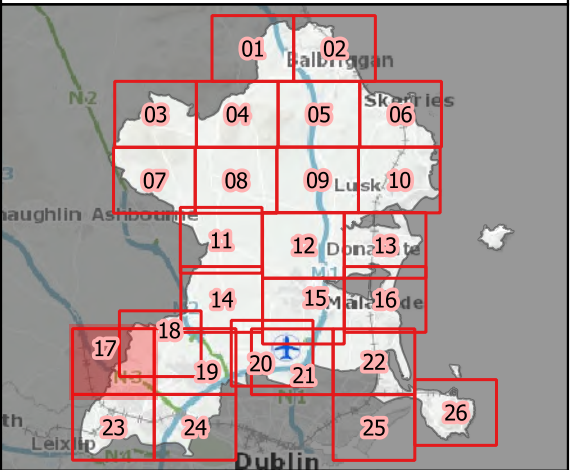
DRAWING SCALE:	1:20000 @ A3
-----------------------	--------------



© ORDNANCE SURVEY IRELAND. ALL RIGHTS RESERVED. USAGE PROVIDED BY FINGAL COUNTY COUNCIL
LICENCE NO. 021/OSI_NMA_057

MAP SERIES 17 OF 26

KEY PLAN



- LEGEND**
- Fingal County Administrative Boundary
 - Watercourses
 - LAP & Masterplan Boundaries
 - 1% / 0.5% AEP MRFS Flood Extent
 - 0.1% AEP MRFS Flood Extent
 - No Climate Change Data Available;
Present Day Flood Data Only.CC Flood Risk
Subject to Site Specific Assessment

REV: 05 NOTE: FOR INFORMATION DATE: 05/04/2023

**Comhairle Contae
Fhine Gall
Fingal County
Council**



M^cCloy
Consulting

Unit 12, The Beat Centre,
Stephenstown Industrial
Estate,
Balbriggan, Co. Dublin

T: +353 (0)1 5138963
E: info@mccloyconsulting.ie
W: www.mccloyconsulting.ie

MAP:
MID RANGE FUTURE SCENARIO FLOOD EXTENT

FLOOD PROBABILITY:

FLUVIAL: 1% / 0.1% COASTAL: 0.5% / 0.1%

SOURCE CRS: ITM EPSG:2157

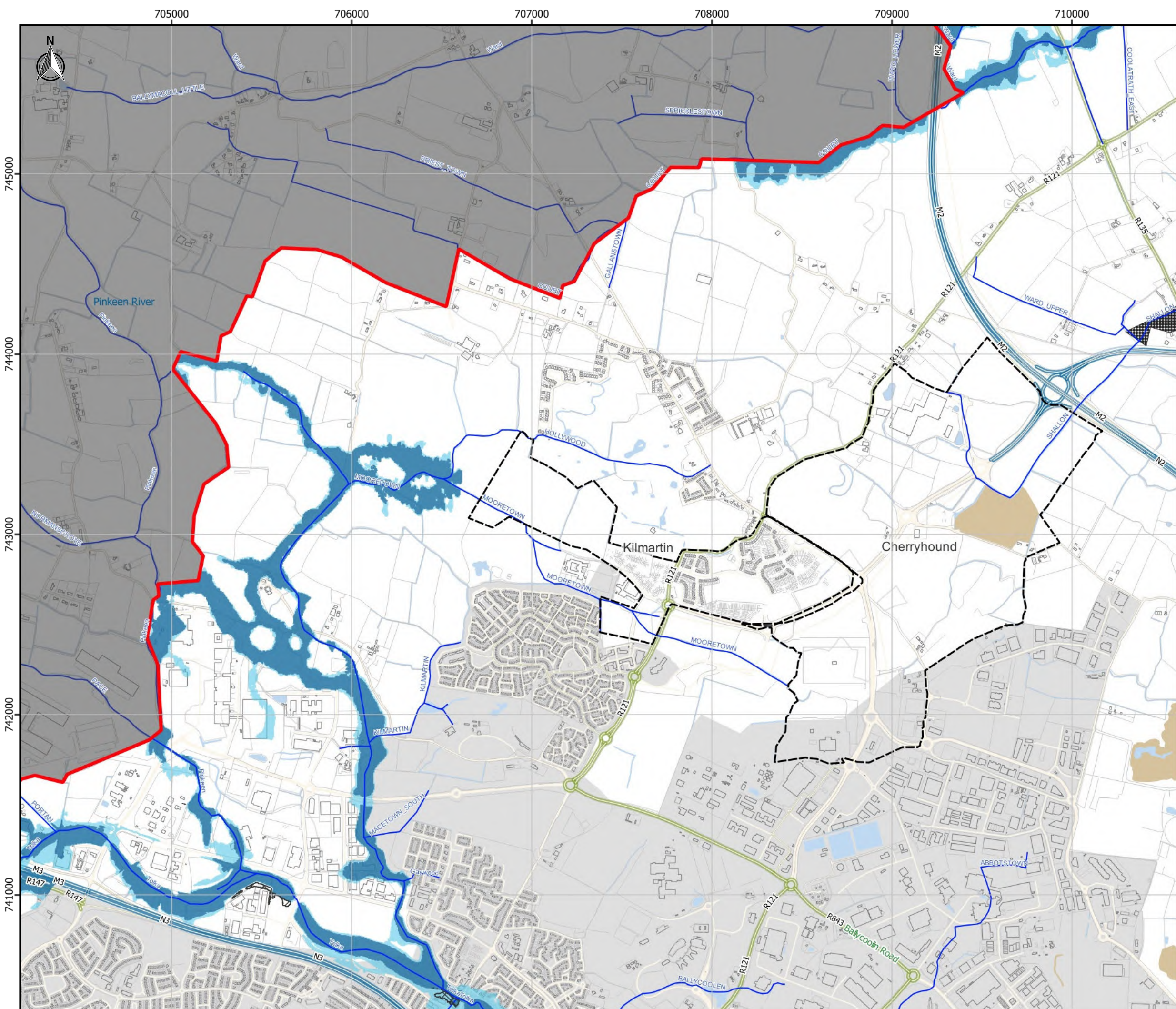
DRAWN BY: DL DATE: 05/04/2023

CHECKED BY: PS DATE: 05/04/2023

APPROVED BY: DKS DATE: 05/04/2023

DRAWING NUMBER:
M02127-06_FIG_FL217

DRAWING SCALE: 1:20000 @ A3

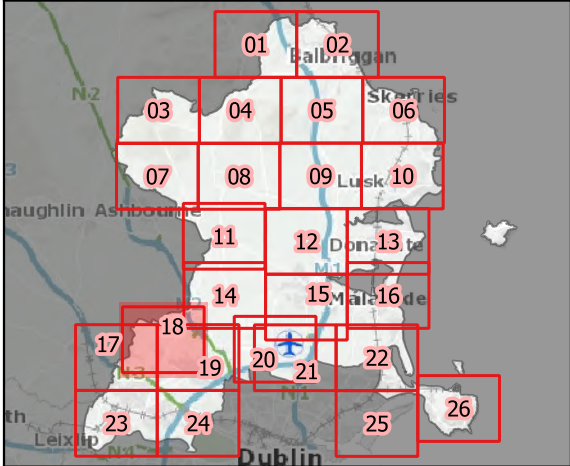


0 0.5 1 km

© ORDNANCE SURVEY IRELAND. ALL RIGHTS RESERVED. USAGE PROVIDED BY FINGAL COUNTY COUNCIL
LICENCE NO. 021/OSI_NMA_057

MAP SERIES 18 OF 26

KEY PLAN



- LEGEND**
- Fingal County Administrative Boundary
 - Watercourses
 - LAP & Masterplan Boundaries
 - 1% / 0.5% AEP MRFS Flood Extent
 - 0.1% AEP MRFS Flood Extent
 - No Climate Change Data Available; Present Day Flood Data Only.CC Flood Risk Subject to Site Specific Assessment

REV: 05 NOTE: FOR INFORMATION DATE: 05/04/2023

**Comhairle Contae
Fine Gall
Fingal County
Council**

M^cCloy Consulting

Unit 12, The Beat Centre,
Stephenstown Industrial
Estate,
Balbriggan, Co. Dublin

T: +353 (0)1 5138963
E: info@mccloyconsulting.ie
W: www.mccloyconsulting.ie

MAP:
MID RANGE FUTURE SCENARIO FLOOD EXTENT

FLOOD PROBABILITY:

FLUVIAL: 1% / 0.1% COASTAL: 0.5% / 0.1%

SOURCE CRS: ITM EPSG:2157

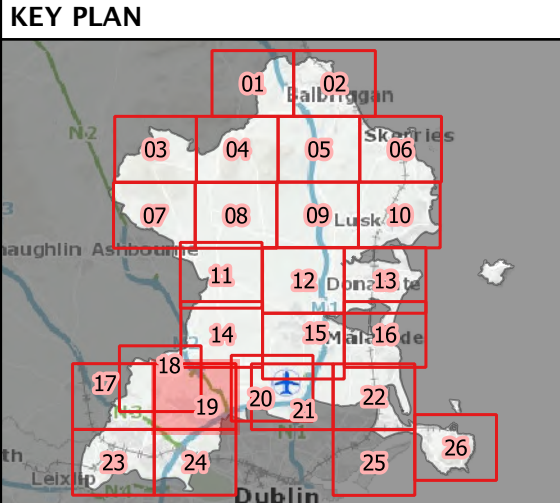
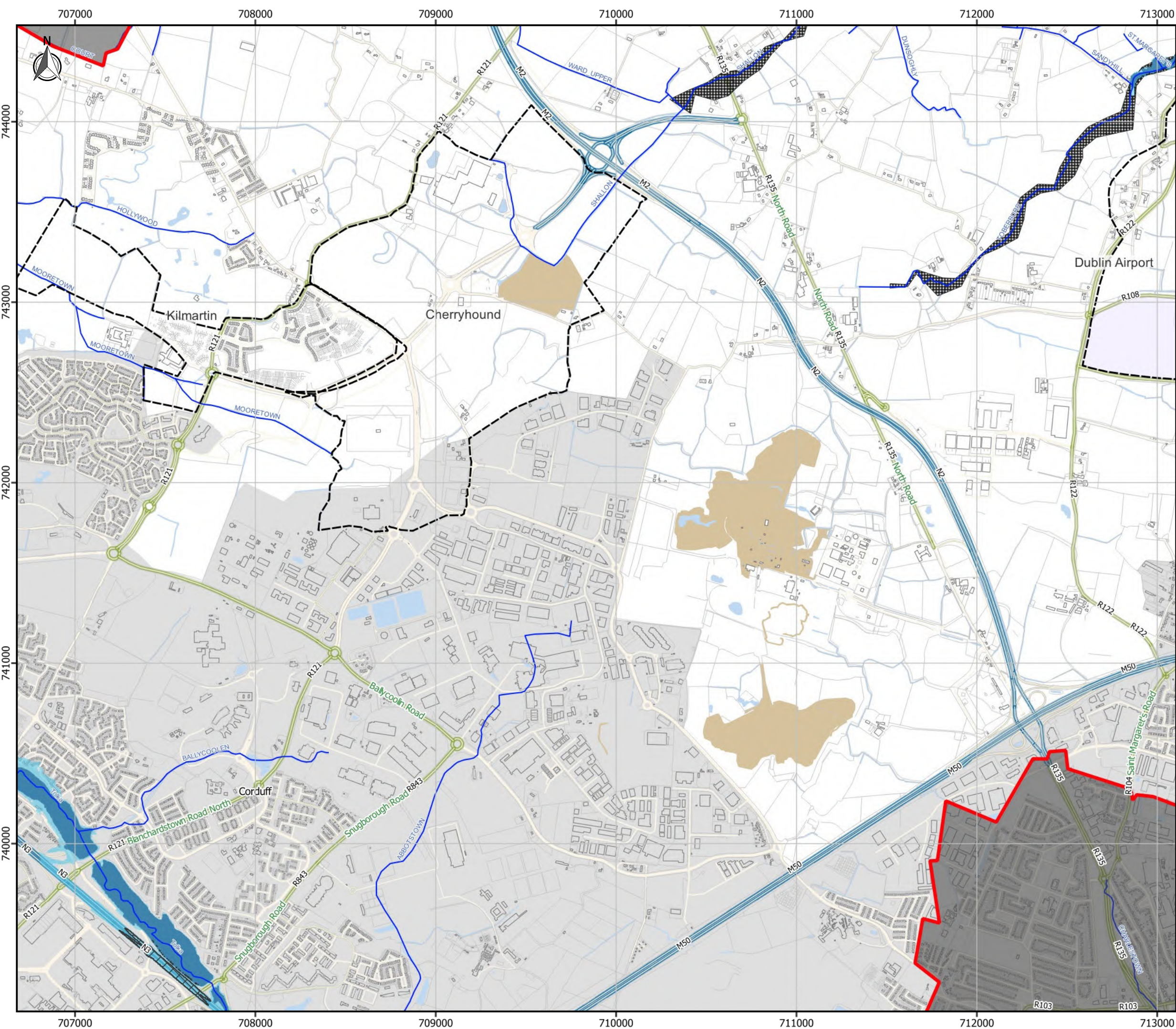
DRAWN BY: DL DATE: 05/04/2023

CHECKED BY: PS DATE: 05/04/2023

APPROVED BY: DKS DATE: 05/04/2023

DRAWING NUMBER:
M02127-06_FIG_FL218

DRAWING SCALE: 1:20000 @ A3



LEGEND

- Fingal County Administrative Boundary
- Watercourses
- LAP & Masterplan Boundaries
- 1% / 0.5% AEP MRFS Flood Extent
- 0.1% AEP MRFS Flood Extent
- No Climate Change Data Available; Present Day Flood Data Only.CC Flood Risk Subject to Site Specific Assessment

REV: 05	NOTE: FOR INFORMATION	DATE: 05/04/2023
---------	-----------------------	------------------

Comhairle Contae Fhine Gall
Fingal County Council



M^cCloy Consulting

Unit 12, The Beat Centre,
Stephenstown Industrial Estate,
Balbriggan, Co. Dublin

T: +353 (0)1 5138963
E: info@mccloyconsulting.ie
W: www.mccloyconsulting.ie

MAP: MID RANGE FUTURE SCENARIO FLOOD EXTENT

FLOOD PROBABILITY:

FLUVIAL: 1% / 0.1% COASTAL: 0.5% / 0.1%

SOURCE CRS: ITM EPSG:2157

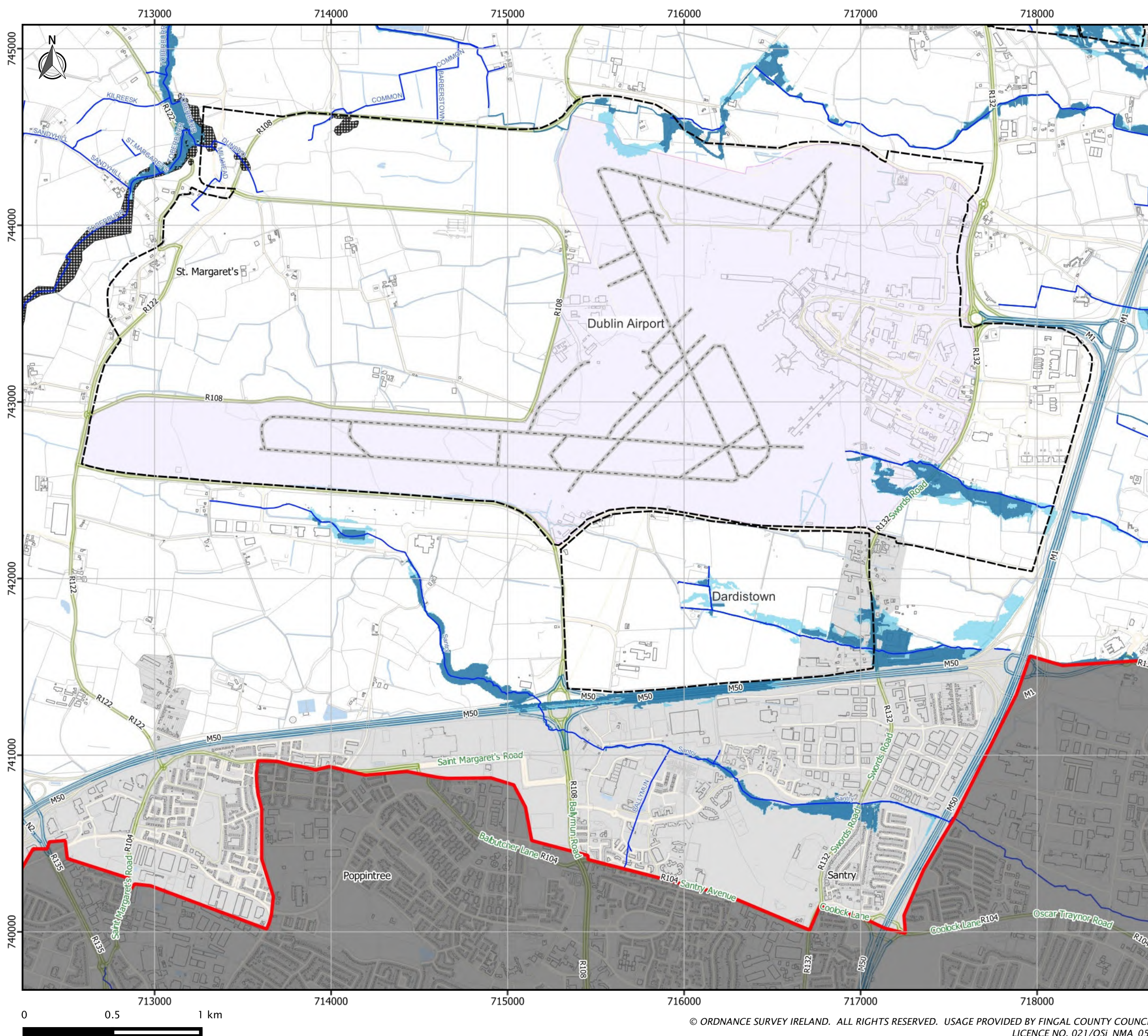
DRAWN BY: DL **DATE:** 05/04/2023

CHECKED BY: PS **DATE:** 05/04/2023

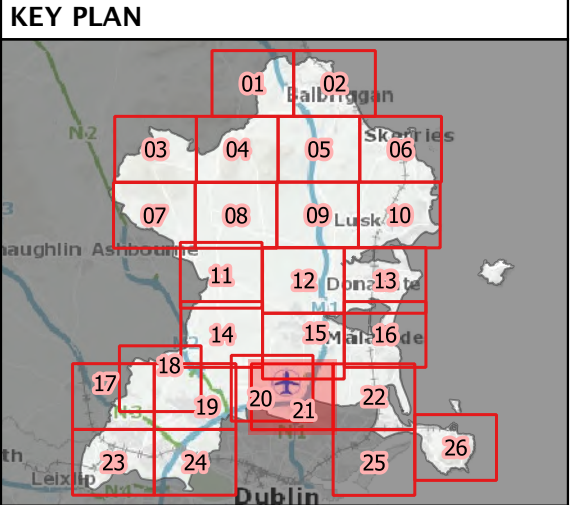
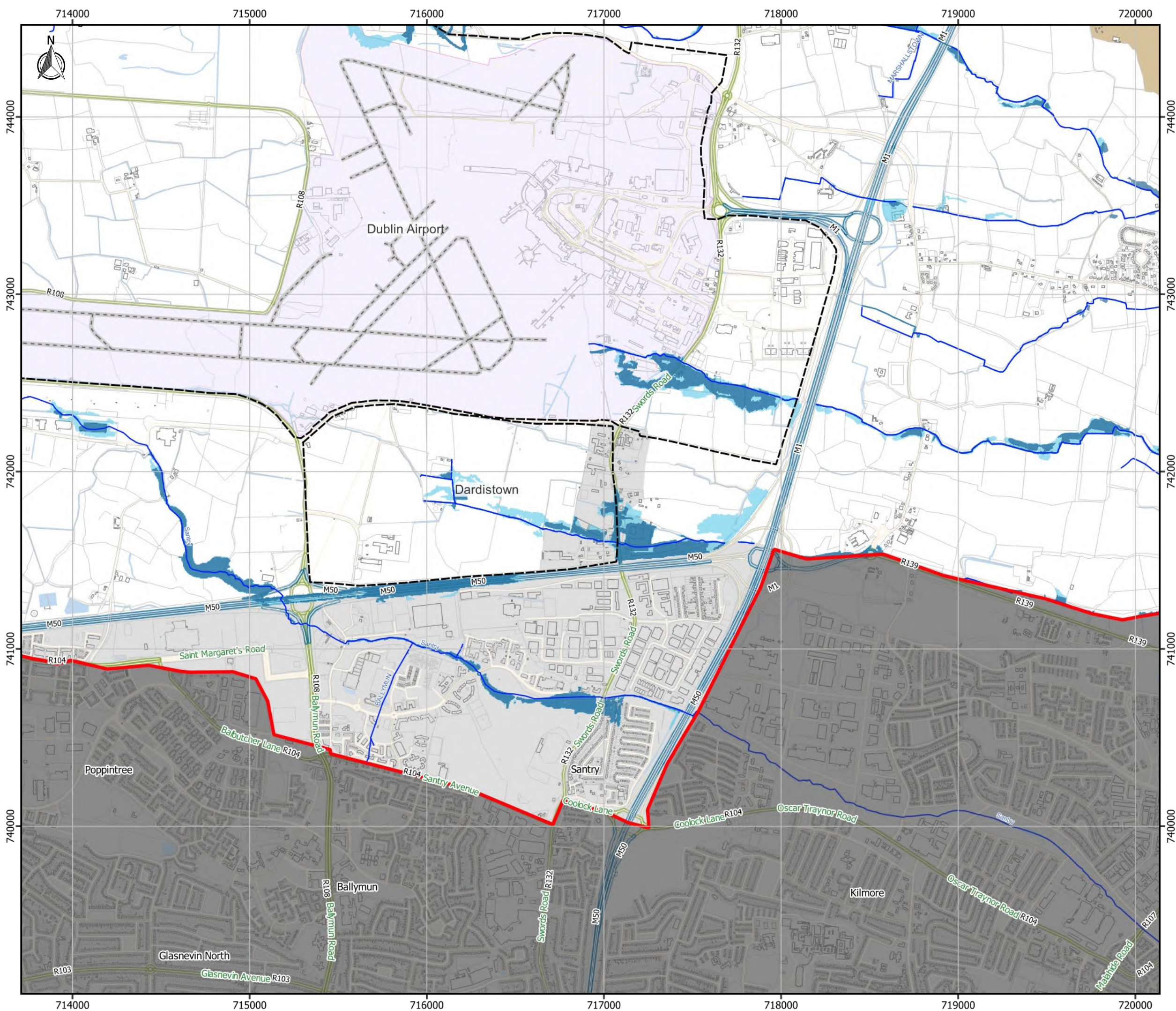
APPROVED BY: DKS **DATE:** 05/04/2023

DRAWING NUMBER: M02127-06_FIG_FL219

DRAWING SCALE: 1:20000 @ A3



MAP SERIES		20 OF 26
KEY PLAN		
LEGEND		
	Fingal County Administrative Boundary	
	Watercourses	
	LAP & Masterplan Boundaries	
	1% / 0.5% AEP MRFS Flood Extent	
	0.1% AEP MRFS Flood Extent	
	No Climate Change Data Available; Present Day Flood Data Only.CC Flood Risk Subject to Site Specific Assessment	
REV: 05	NOTE: FOR INFORMATION	DATE: 05/04/2023
Comhairle Contae Fhine Gall Fingal County Council		
M^cCloy Consulting		
Unit 12, The Beat Centre, Stephenstown Industrial Estate, Balbriggan, Co. Dublin		
T: +353 (0)1 5138963 E: info@mccloyconsulting.ie W: www.mccloyconsulting.ie		
MAP: MID RANGE FUTURE SCENARIO FLOOD EXTENT		
FLOOD PROBABILITY:		
FLUVIAL: 1% / 0.1% COASTAL: 0.5% / 0.1%		
SOURCE CRS:		ITM EPSG:2157
DRAWN BY:	DL	DATE: 05/04/2023
CHECKED BY:	PS	DATE: 05/04/2023
APPROVED BY:	DKS	DATE: 05/04/2023
DRAWING NUMBER: M02127-06_FIG_FL220		
DRAWING SCALE:		1:20000 @ A3



LEGEND

- Fingal County Administrative Boundary
- Watercourses
- LAP & Masterplan Boundaries
- 1% / 0.5% AEP MRFS Flood Extent
- 0.1% AEP MRFS Flood Extent
- No Climate Change Data Available; Present Day Flood Data Only.CC Flood Risk Subject to Site Specific Assessment

REV: 05	NOTE: FOR INFORMATION	DATE: 05/04/2023
---------	-----------------------	------------------

Comhairle Contae Fhine Gall
Fingal County Council



M^cCloy Consulting

Unit 12, The Beat Centre,
Stephenstown Industrial Estate,
Balbriggan, Co. Dublin

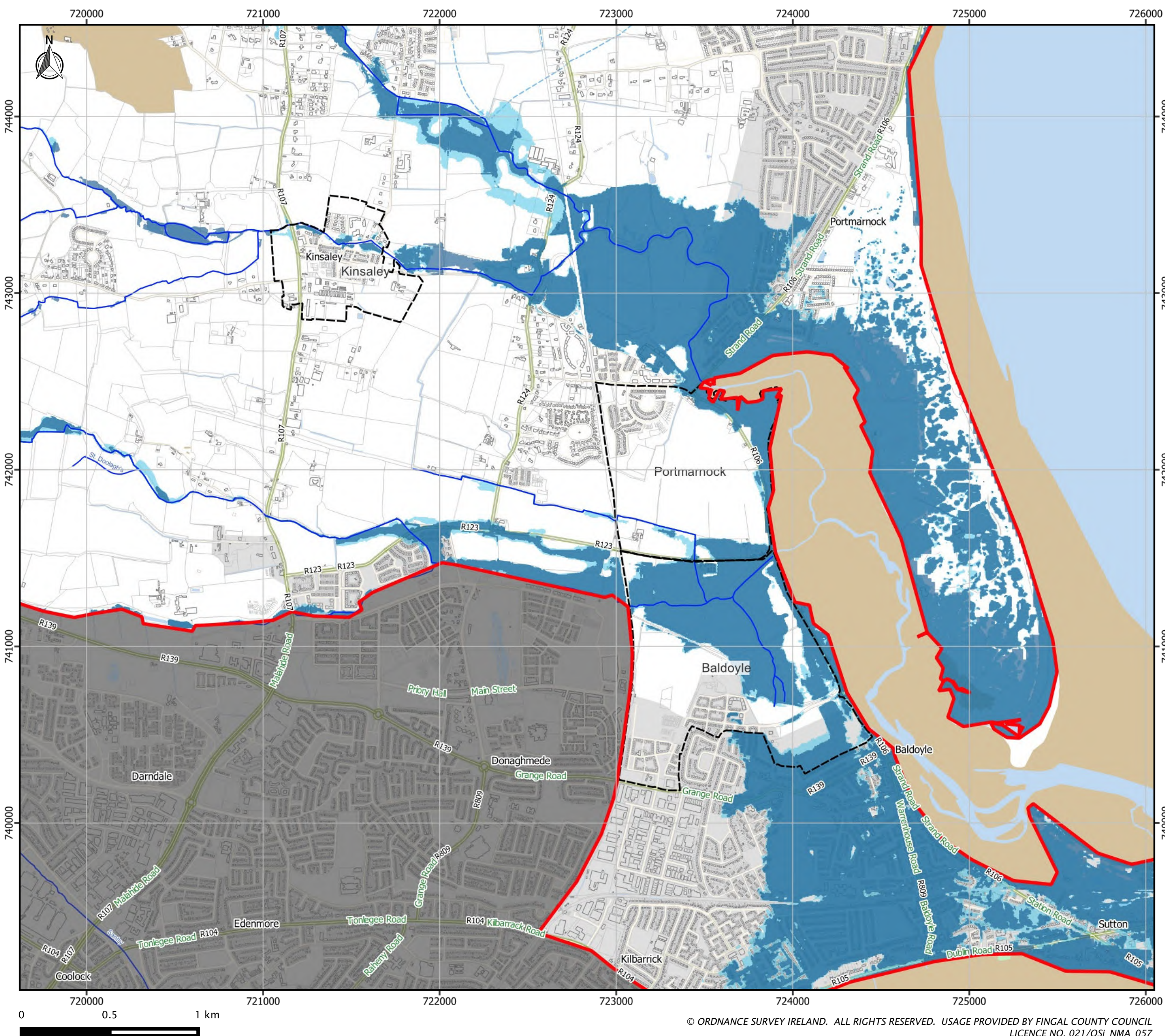
T: +353 (0)1 5138963
E: info@mccloyconsulting.ie
W: www.mccloyconsulting.ie

MAP: MID RANGE FUTURE SCENARIO FLOOD EXTENT

FLOOD PROBABILITY:

FLUVIAL: 1% / 0.1% COASTAL: 0.5% / 0.1%

SOURCE CRS:	ITM EPSG:2157	
DRAWN BY:	DL	DATE: 05/04/2023
CHECKED BY:	PS	DATE: 05/04/2023
APPROVED BY:	DKS	DATE: 05/04/2023
DRAWING NUMBER: M02127-06_FIG_FL221		
DRAWING SCALE:	1:20000 @ A3	



MAP SERIES

22 OF 26

KEY PLAN

LEGEND

Fingal County Administrative Boundary

Watercourses

LAP & Masterplan Boundaries

1% / 0.5% AEP MRFS Flood Extent

0.1% AEP MRFS Flood Extent

No Climate Change Data Available; Present Day Flood Data Only.CC Flood Risk Subject to Site Specific Assessment

REV: 05

NOTE: FOR INFORMATION

DATE: 05/04/2023

Comhairle Contae Fhine Gall

Fingal County Council

McCloy Consulting

Unit 12, The Beat Centre, Stephenstown Industrial Estate, Balbriggan, Co. Dublin

T: +353 (0)1 5138963
E: info@mccloyconsulting.ie
W: www.mccloyconsulting.ie

MAP: MID RANGE FUTURE SCENARIO FLOOD EXTENT

FLOOD PROBABILITY:

FLUVIAL: 1% / 0.1%

COASTAL: 0.5% / 0.1%

SOURCE CRS: ITM EPSG:2157

DRAWN BY: DL

DATE: 05/04/2023

CHECKED BY: PS

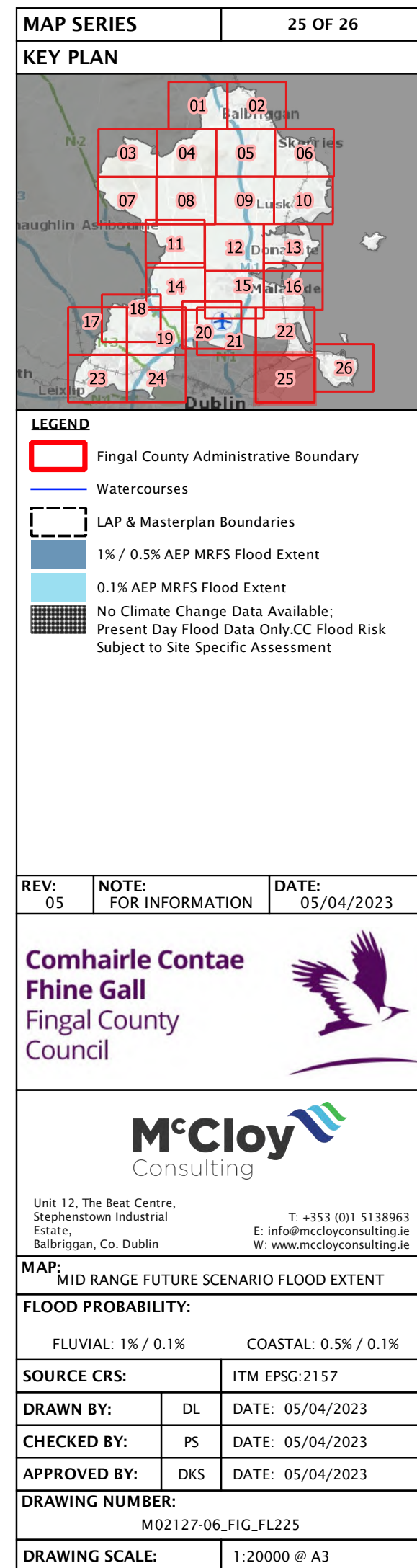
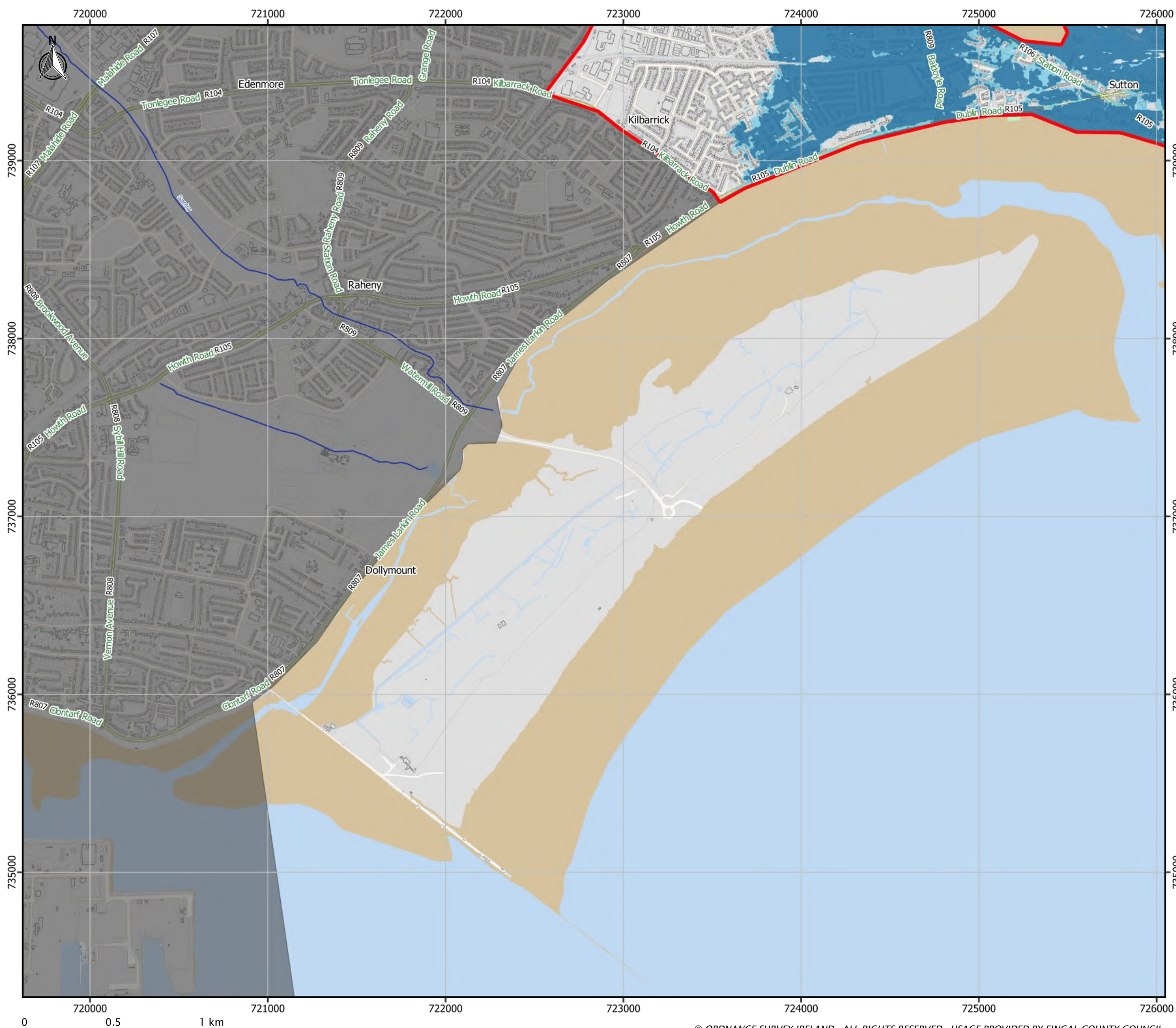
DATE: 05/04/2023

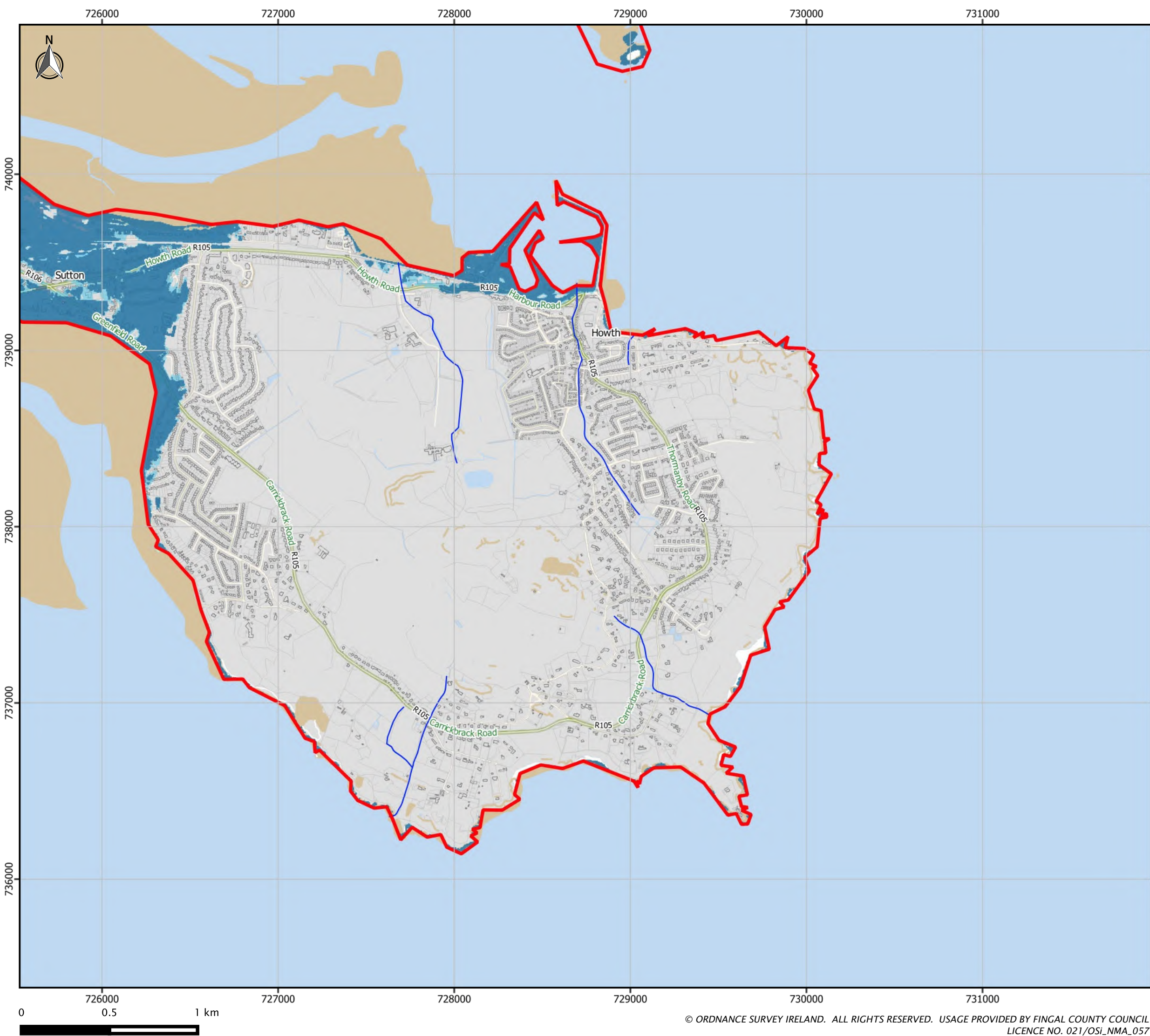
APPROVED BY: DKS

DATE: 05/04/2023

DRAWING NUMBER: M02127-06_FIG_FL222

DRAWING SCALE: 1:20000 @ A3





MAP SERIES

26 OF 26

KEY PLAN

LEGEND

Fingal County Administrative Boundary

Watercourses

LAP & Masterplan Boundaries

1% / 0.5% AEP MRFS Flood Extent

0.1% AEP MRFS Flood Extent

No Climate Change Data Available;
Present Day Flood Data Only.CC Flood Risk
Subject to Site Specific Assessment

REV: 05

NOTE: FOR INFORMATION

DATE: 05/04/2023

Comhairle Contae
Fine Gall
Fingal County
Council

Unit 12, The Beat Centre,
Stephenstown Industrial
Estate,
Balbriggan, Co. Dublin

T: +353 (0)1 5138963
E: info@mccloyconsulting.ie
W: www.mccloyconsulting.ie

MAP:
MID RANGE FUTURE SCENARIO FLOOD EXTENT

FLOOD PROBABILITY:

FLUVIAL: 1% / 0.1% COASTAL: 0.5% / 0.1%

SOURCE CRS:

ITM EPSG:2157

DRAWN BY:

DL

DATE: 05/04/2023

CHECKED BY:

PS

DATE: 05/04/2023

APPROVED BY:

DKS

DATE: 05/04/2023

DRAWING NUMBER:
M02127-06_FIG_FL226

DRAWING SCALE:

1:20000 @ A3