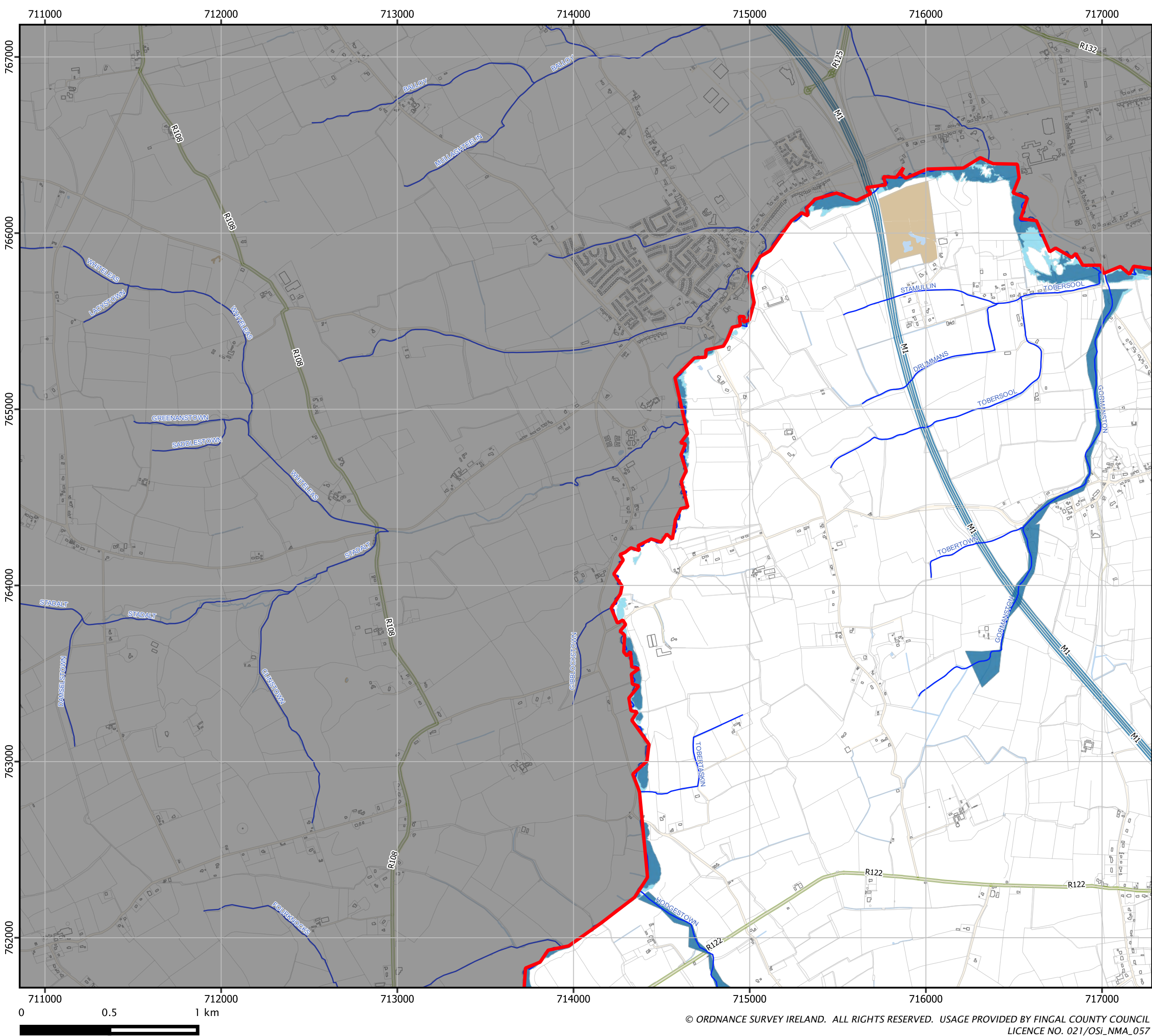


## Appendix A

### Flood Zone Maps



MAP SERIES

01 OF 26

KEY PLAN

LEGEND

Fingal County Administrative Boundary

Watercourses

LAP & Masterplan Boundaries

Flood Zone A

Flood Zone B

Defended Areas

REV: 05

NOTE: FOR INFORMATION

05/04/2023

Comhairle Contae  
Fine Gall  
Fingal County  
Council

M<sup>c</sup>Cloy

Consulting

Unit 12, The Beat Centre,  
Stephenstown Industrial  
Estate,  
Balbriggan, Co. Dublin

T: +353 (0)1 5138963  
E: info@mccloyconsulting.ie  
W: www.mccloyconsulting.ie

MAP:

FLOOD ZONE MAP

FLOOD PROBABILITY:

FLUVIAL: 1% / 0.1%

COASTAL: 0.5% / 0.1%

SOURCE CRS:

ITM EPSG:2157

DRAWN BY:

DL

DATE: 05/04/2023

CHECKED BY:

PS

DATE: 05/04/2023

APPROVED BY:

DKS

DATE: 05/04/2023

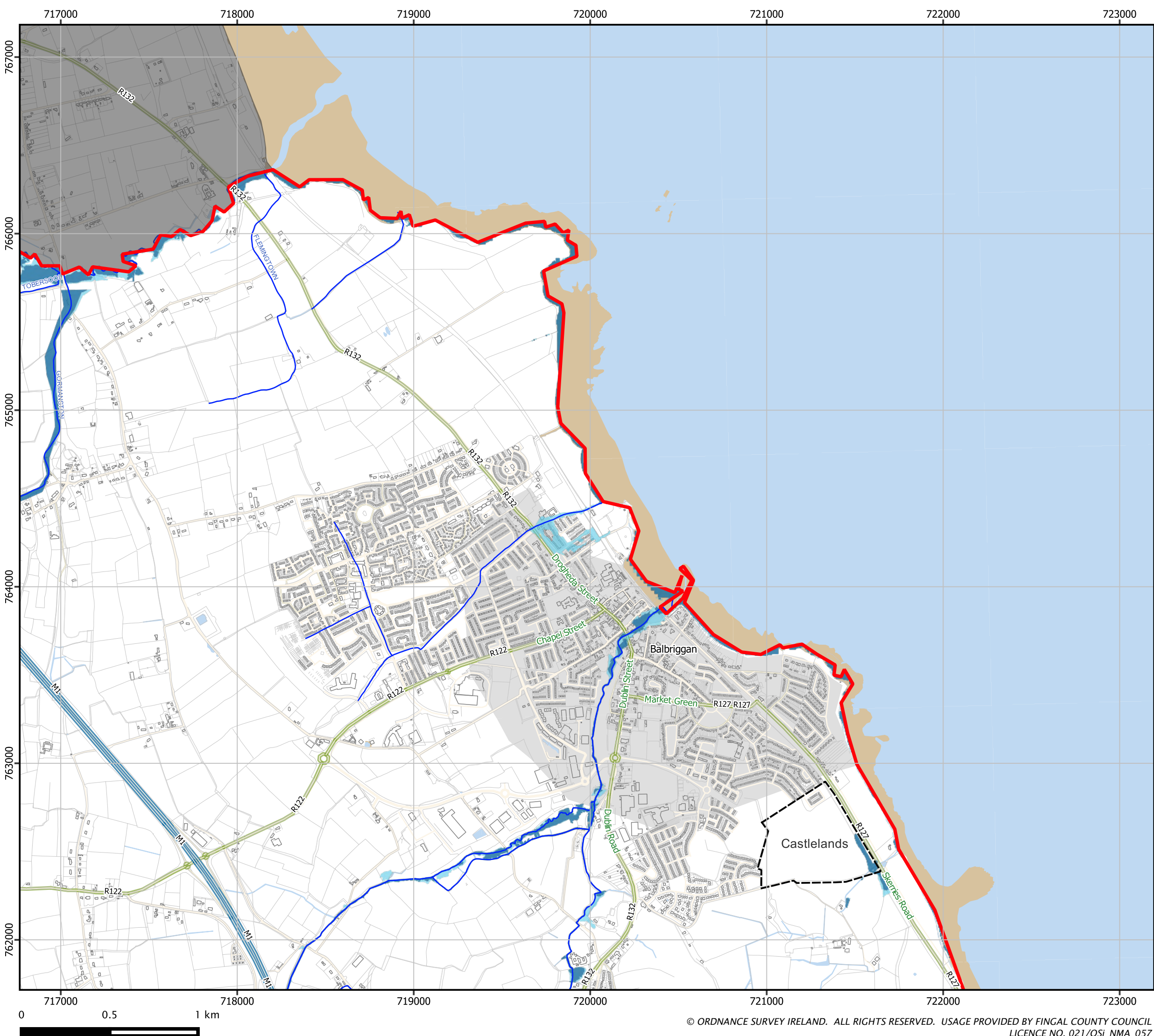
DRAWING NUMBER:

M02127-06\_FIG\_FL101

DRAWING SCALE:

1:20000 @ A3





MAP SERIES

02 OF 26

KEY PLAN

LEGEND

Fingal County Administrative Boundary

Watercourses

LAP & Masterplan Boundaries

Flood Zone A

Flood Zone B

Defended Areas

REV: 05

NOTE: FOR INFORMATION

05/04/2023

Comhairle Contae

Phine Gall

Fingal County Council

McCloy

Consulting

Unit 12, The Beat Centre,  
Stephenstown Industrial Estate,  
Balbriggan, Co. Dublin

T: +353 (0)1 5138963  
E: info@mccloyconsulting.ie  
W: www.mccloyconsulting.ie

MAP:

FLOOD ZONE MAP

FLOOD PROBABILITY:

FLUVIAL: 1% / 0.1%

COASTAL: 0.5% / 0.1%

SOURCE CRS:

ITM EPSG:2157

DRAWN BY:

DL

DATE: 05/04/2023

CHECKED BY:

PS

DATE: 05/04/2023

APPROVED BY:

DKS

DATE: 05/04/2023

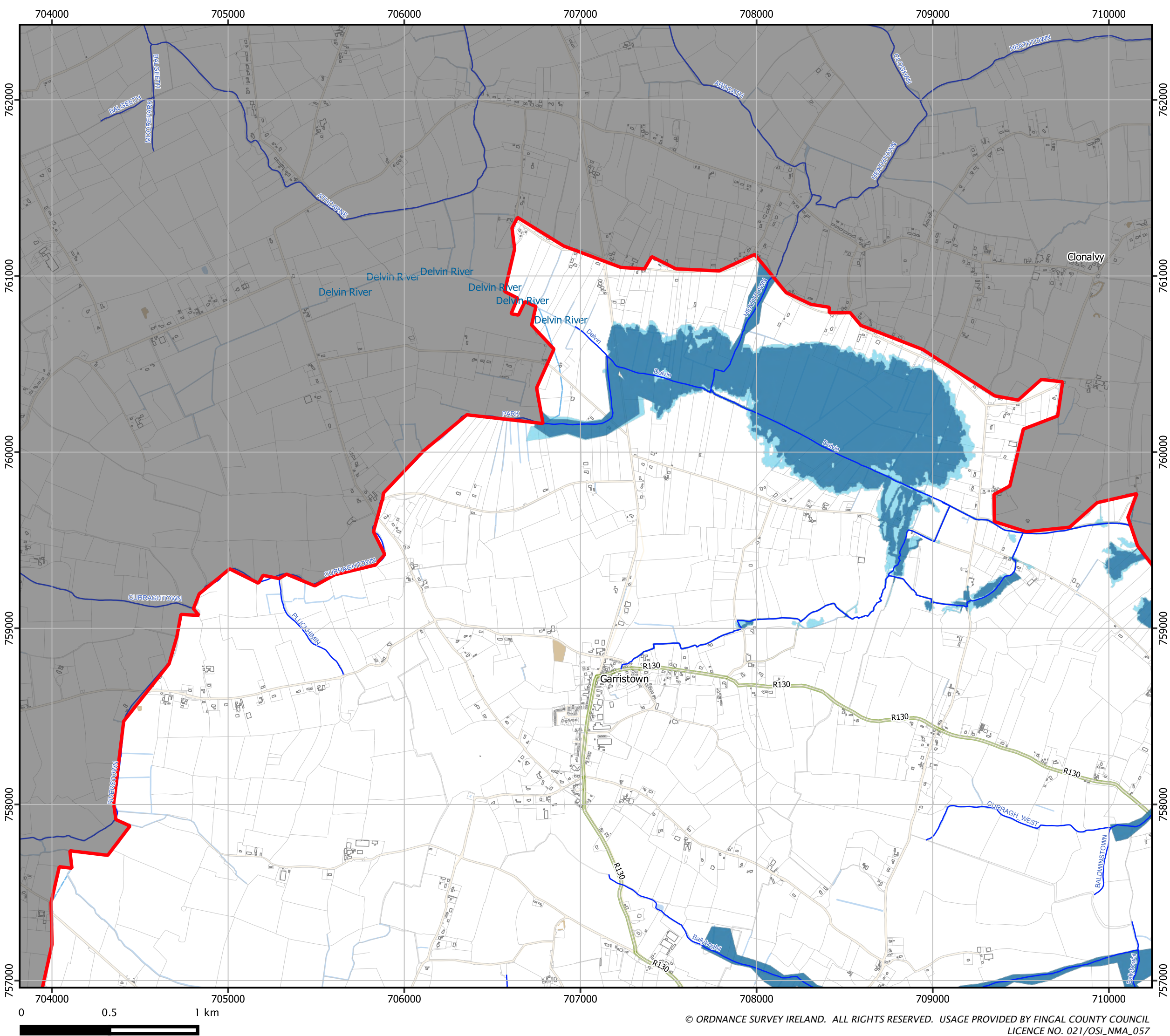
DRAWING NUMBER:

M02127-06\_FIG\_FL102

DRAWING SCALE:

1:20000 @ A3





MAP SERIES

03 OF 26

KEY PLAN

LEGEND

Fingal County Administrative Boundary

Watercourses

LAP & Masterplan Boundaries

Flood Zone A

Flood Zone B

Defended Areas

REV: 05

NOTE: FOR INFORMATION

05/04/2023

Comhairle Contae

Fine Gall

Fingal County Council

McCloy

Consulting

Unit 12, The Beat Centre,  
Stephenstown Industrial Estate,  
Balbriggan, Co. Dublin

T: +353 (0)1 5138963  
E: info@mccloyconsulting.ie  
W: www.mccloyconsulting.ie

MAP: FLOOD ZONE MAP

FLOOD PROBABILITY:

FLUVIAL: 1% / 0.1%COASTAL: 0.5% / 0.1%

SOURCE CRS: ITM EPSG:2157

DRAWN BY: DL

DATE: 05/04/2023

CHECKED BY: PS

DATE: 05/04/2023

APPROVED BY: DKS

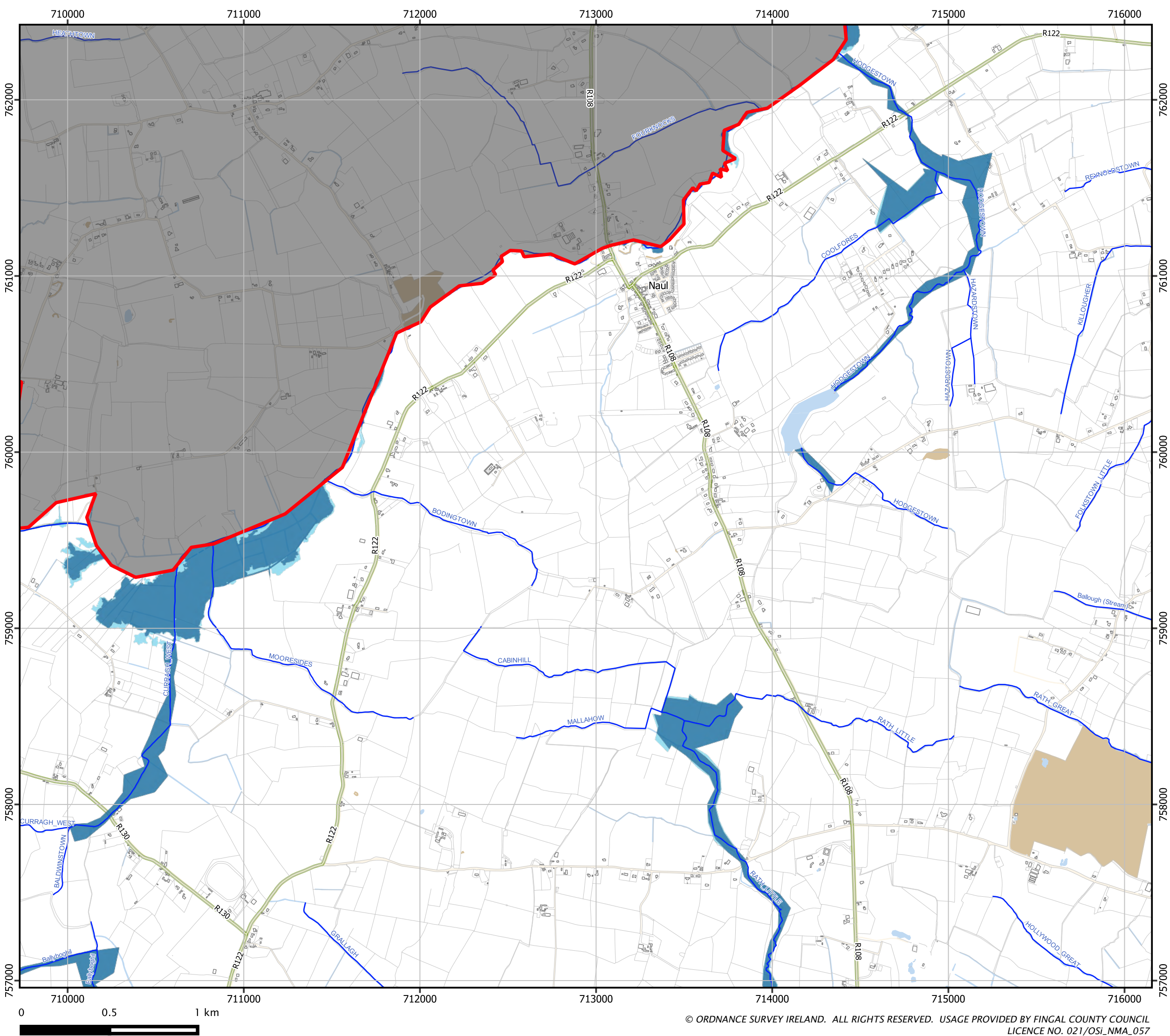
DATE: 05/04/2023

DRAWING NUMBER: M02127-06\_FIG\_FL103

DRAWING SCALE: 1:20000 @ A3

© ORDNANCE SURVEY IRELAND. ALL RIGHTS RESERVED. USAGE PROVIDED BY FINGAL COUNTY COUNCIL  
LICENCE NO. 021/OSI\_NMA\_057





MAP SERIES

04 OF 26

KEY PLAN

LEGEND

Fingal County Administrative Boundary

Watercourses

LAP & Masterplan Boundaries

Flood Zone A

Flood Zone B

Defended Areas

REV: 05

NOTE: FOR INFORMATION

05/04/2023

Comhairle Contae  
Fine Gall  
Fingal County  
Council

M<sup>c</sup>Cloy

Consulting

Unit 12, The Beat Centre,  
Stephenstown Industrial  
Estate,  
Balbriggan, Co. Dublin

T: +353 (0)1 5138963  
E: info@mccloyconsulting.ie  
W: www.mccloyconsulting.ie

MAP:

FLOOD ZONE MAP

FLOOD PROBABILITY:

FLUVIAL: 1% / 0.1%

COASTAL: 0.5% / 0.1%

SOURCE CRS:

ITM EPSG:2157

DRAWN BY:

DL

DATE: 05/04/2023

CHECKED BY:

PS

DATE: 05/04/2023

APPROVED BY:

DKS

DATE: 05/04/2023

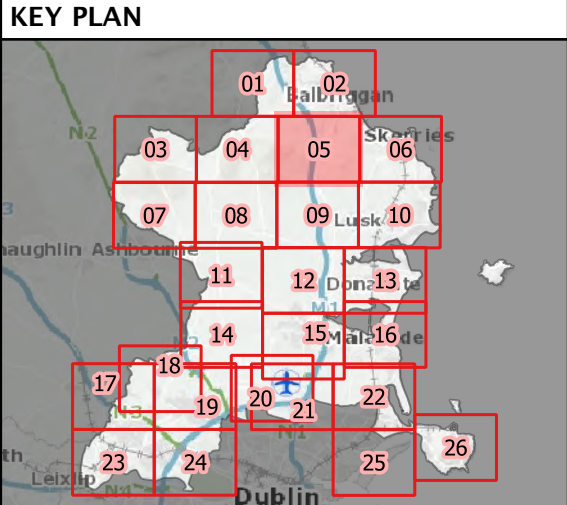
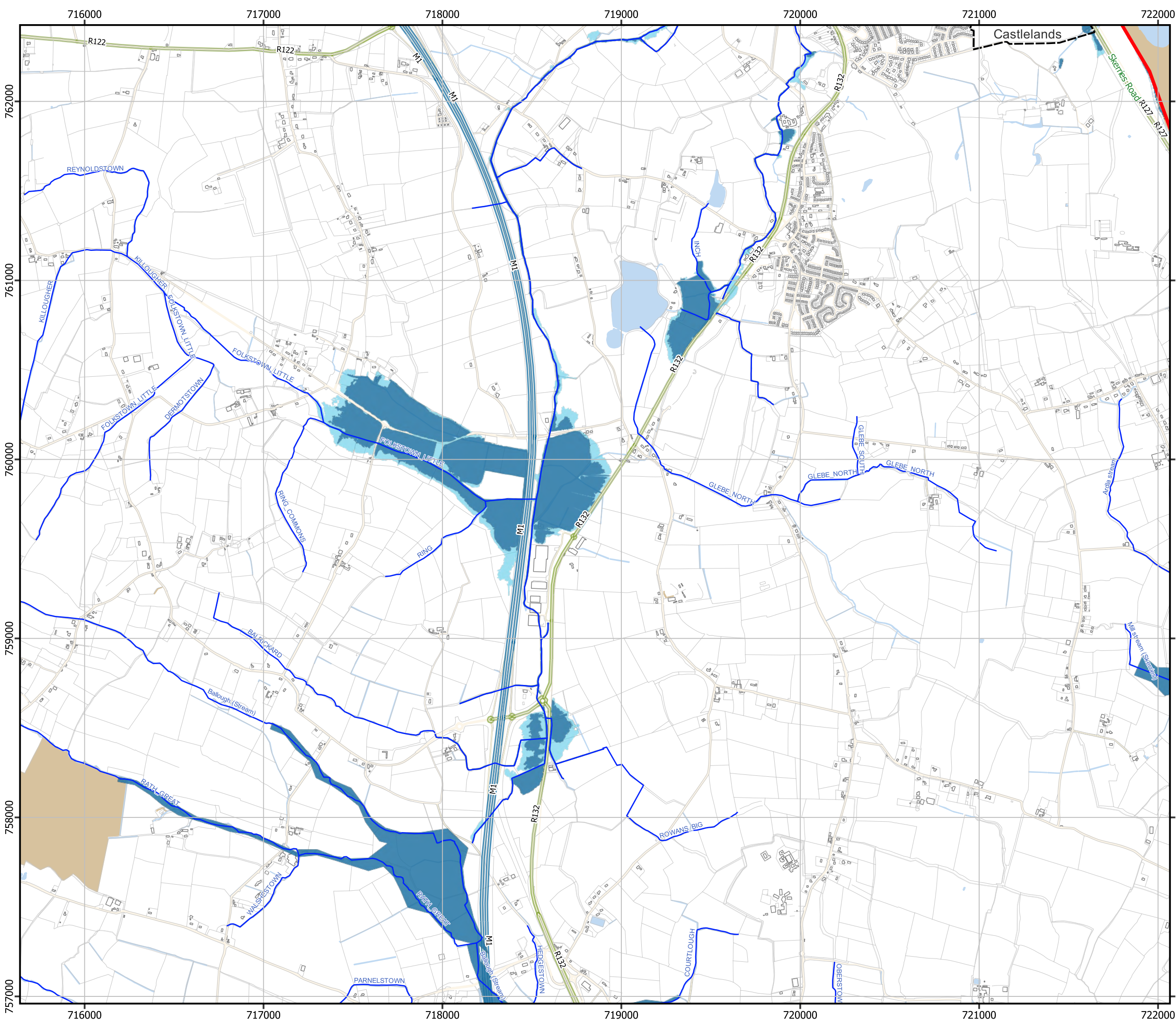
DRAWING NUMBER:

M02127-06\_FIG\_FL104

DRAWING SCALE:

1:20000 @ A3





- LEGEND
- Fingal County Administrative Boundary
- 
- Watercourses

REV: 05	NOTE: FOR INFORMATION	05/04/2023
---------	-----------------------	------------

Comhairle Contae

Fine Gall

Fingal County Council

McCloy Consulting

Unit 12, The Beat Centre, Stephenstown Industrial Estate, Balbriggan, Co. Dublin

T: +353 (0)1 5138963  
E: info@mccloyconsulting.ie  
W: www.mccloyconsulting.ie

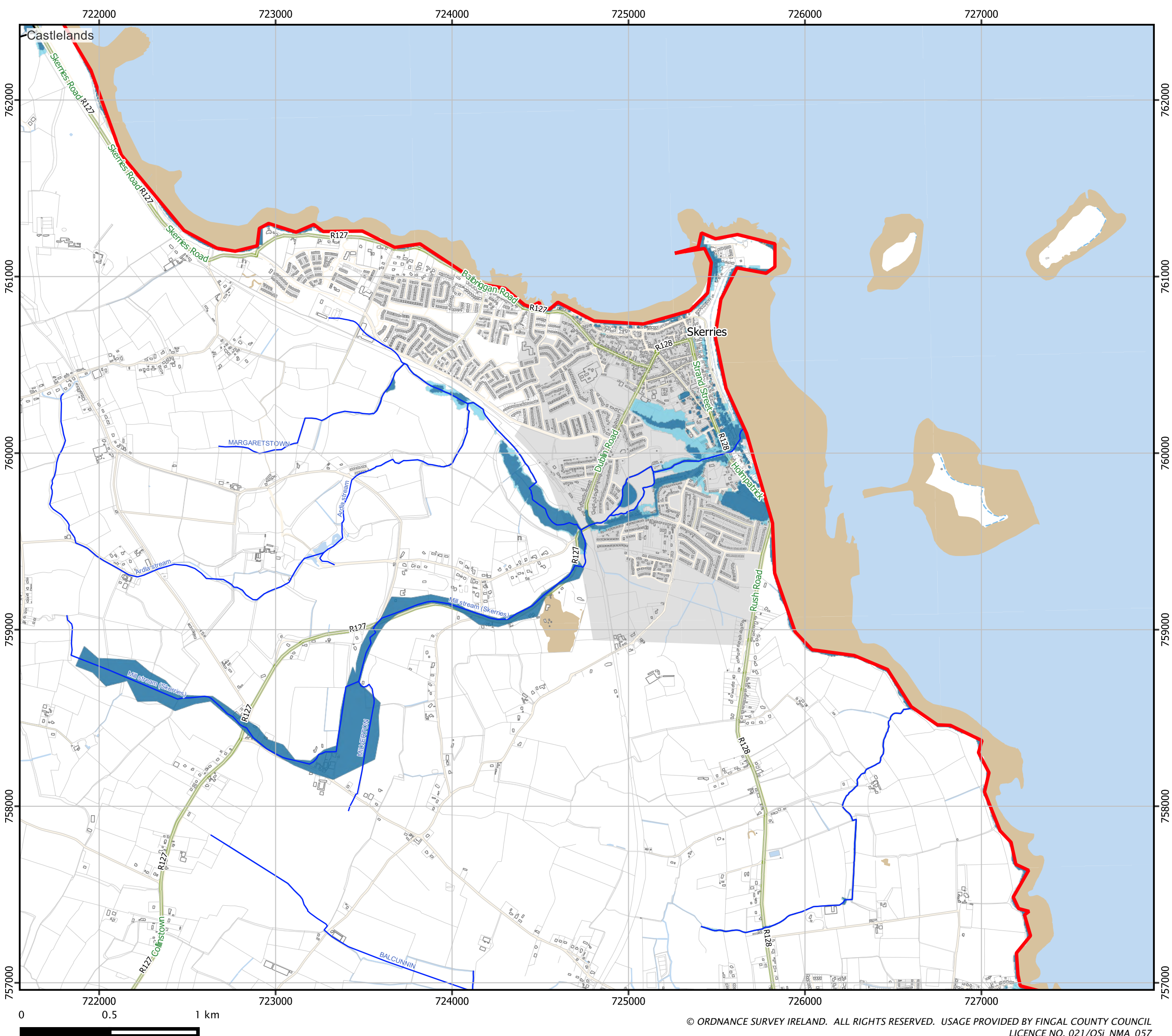
MAP:	FLOOD ZONE MAP
------	----------------

FLOOD PROBABILITY:
FLUVIAL: 1% / 0.1%      COASTAL: 0.5% / 0.1%

SOURCE CRS:		ITM EPSG:2157
DRAWN BY:	DL	DATE: 05/04/2023
CHECKED BY:	PS	DATE: 05/04/2023
APPROVED BY:	DKS	DATE: 05/04/2023

DRAWING NUMBER:	M02127-06_FIG_FL105
DRAWING SCALE:	1:20000 @ A3





MAP SERIES

06 OF 26

KEY PLAN

LEGEND

Fingal County Administrative Boundary

Watercourses

LAP & Masterplan Boundaries

Flood Zone A

Flood Zone B

Defended Areas

REV: 05

NOTE: FOR INFORMATION

05/04/2023

Comhairle Contae  
Fine Gall  
Fingal County  
Council

M<sup>c</sup>Cloy

Consulting

Unit 12, The Beat Centre,  
Stephenstown Industrial  
Estate,  
Balbriggan, Co. Dublin

T: +353 (0)1 5138963  
E: info@mccloyconsulting.ie  
W: www.mccloyconsulting.ie

MAP:

FLOOD ZONE MAP

FLOOD PROBABILITY:

FLUVIAL: 1% / 0.1%

COASTAL: 0.5% / 0.1%

SOURCE CRS:

ITM EPSG:2157

DRAWN BY:

DL

DATE: 05/04/2023

CHECKED BY:

PS

DATE: 05/04/2023

APPROVED BY:

DKS

DATE: 05/04/2023

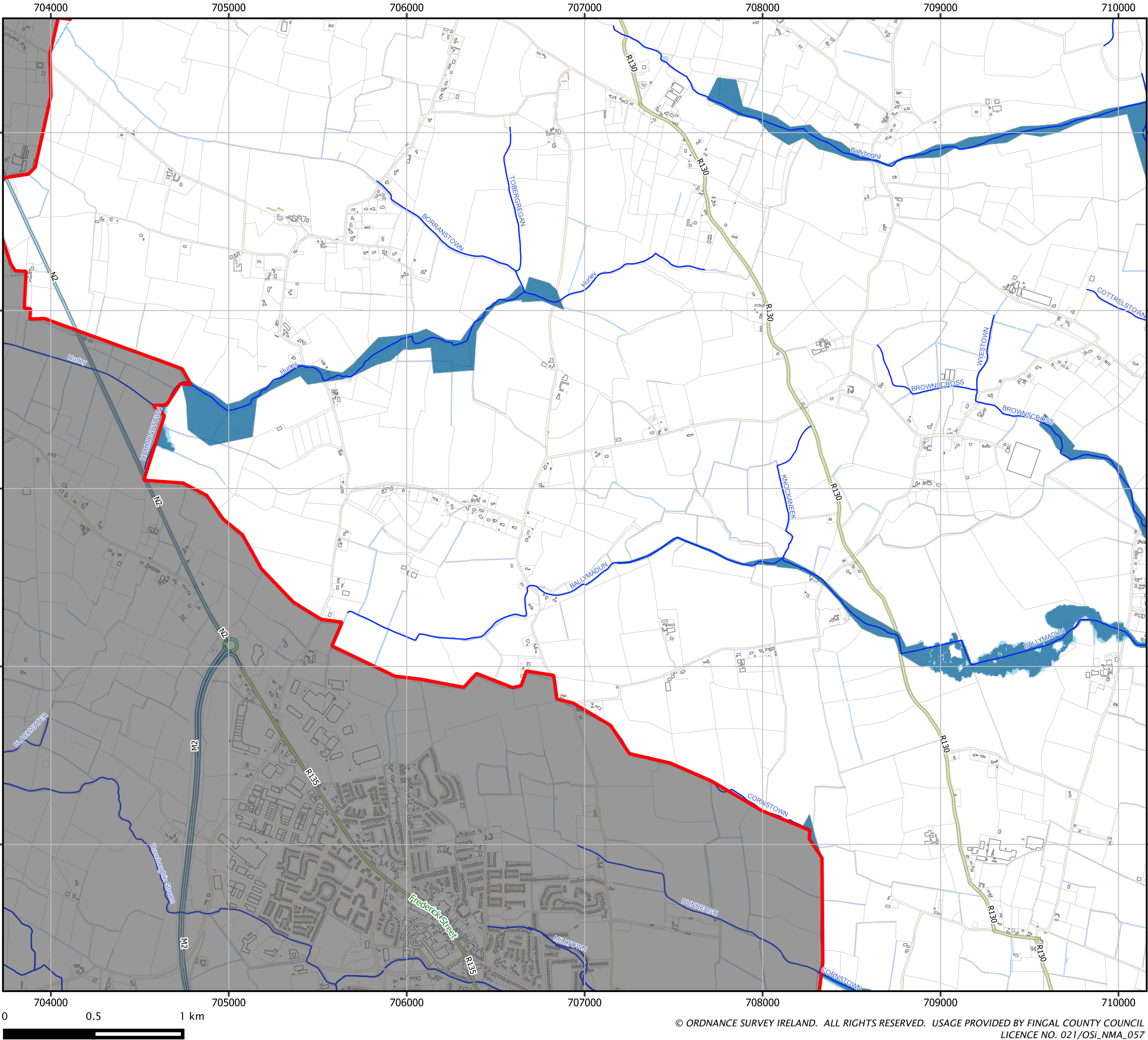
DRAWING NUMBER:

M02127-06\_FIG\_FL106

DRAWING SCALE:

1:20000 @ A3





MAP SERIES

07 OF 26

KEY PLAN

LEGEND

Fingal County Administrative Boundary

Watercourses

LAP & Masterplan Boundaries

Flood Zone A

Flood Zone B

Defended Areas

REV: 05

NOTE: FOR INFORMATION

05/04/2023

Comhairle Contae  
Fine Gall  
Fingal County  
Council

Unit 12, The Beat Centre,  
Stephenstown Industrial  
Estate,  
Balbriggan, Co. Dublin

T: +353 (0)1 5138963  
E: info@mccloyconsulting.ie  
W: www.mccloyconsulting.ie

MAP:

FLOOD ZONE MAP

FLOOD PROBABILITY:

FLUVIAL: 1% / 0.1%

COASTAL: 0.5% / 0.1%

SOURCE CRS:

ITM EPSG:2157

DRAWN BY:

DL

DATE: 05/04/2023

CHECKED BY:

PS

DATE: 05/04/2023

APPROVED BY:

DKS

DATE: 05/04/2023

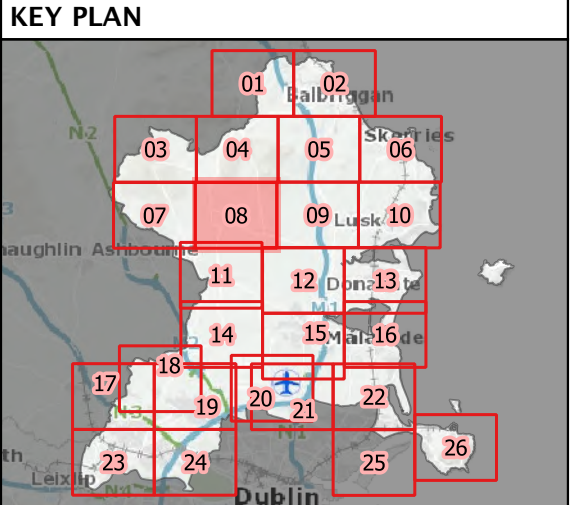
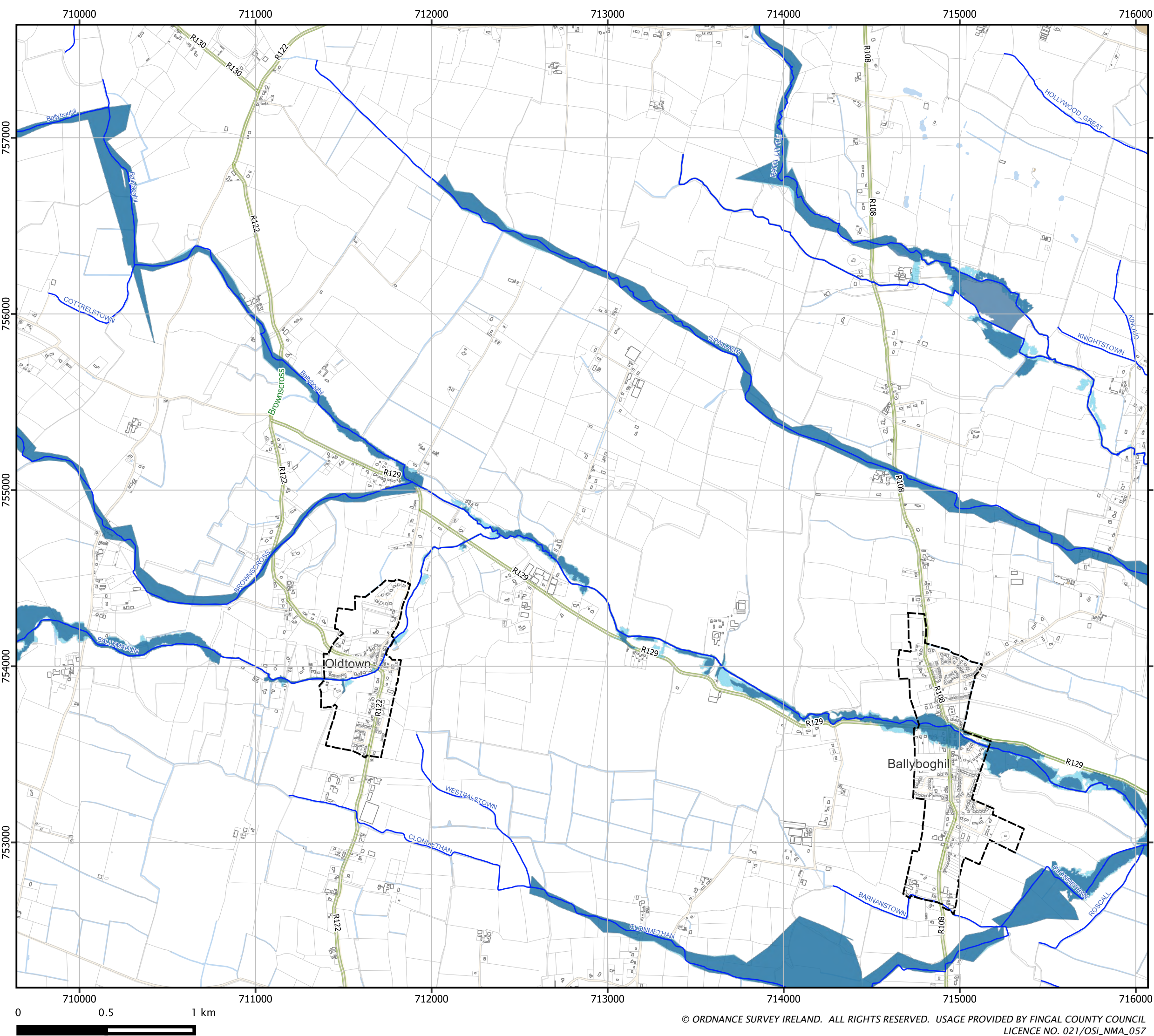
DRAWING NUMBER:

M02127-06\_FIG\_FL107

DRAWING SCALE:

1:20000 @ A3





- LEGEND
- Fingal County Administrative Boundary
  - Watercourses
  - LAP & Masterplan Boundaries
  - Flood Zone A
  - Flood Zone B
  - Defended Areas

REV: 05	NOTE: FOR INFORMATION	05/04/2023
---------	-----------------------	------------

Comhairle Contae

Phine Gall

Fingal County Council

McCloy Consulting

Unit 12, The Beat Centre, Stephenstown Industrial Estate, Balbriggan, Co. Dublin

T: +353 (0)1 5138963

E: info@mccloyconsulting.ie

W: www.mccloyconsulting.ie

MAP: FLOOD ZONE MAP

FLOOD PROBABILITY:  
FLUVIAL: 1% / 0.1%      COASTAL: 0.5% / 0.1%

SOURCE CRS: ITM EPSG:2157

DRAWN BY: DL

DATE: 05/04/2023

CHECKED BY: PS

DATE: 05/04/2023

APPROVED BY: DKS


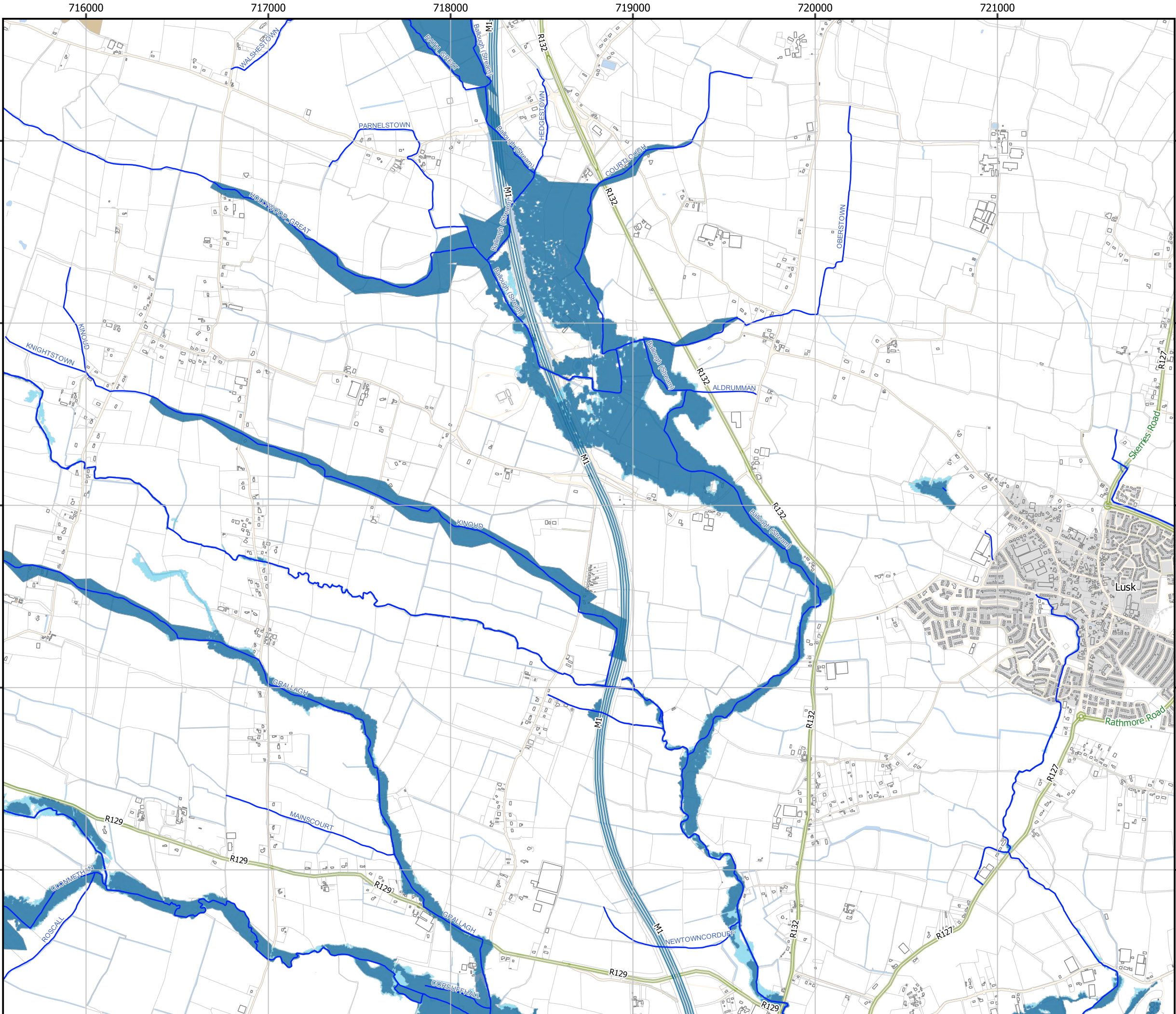
DATE: 05/04/2023

DRAWING NUMBER: M02127-06\_FIG\_FL108

DRAWING SCALE: 1:20000 @ A3

© ORDNANCE SURVEY IRELAND. ALL RIGHTS RESERVED. USAGE PROVIDED BY FINGAL COUNTY COUNCIL  
LICENCE NO. 021/OSI\_NMA\_057





© ORDNANCE SURVEY IRELAND. ALL RIGHTS RESERVED. USAGE PROVIDED BY FINGAL COUNTY COUNCIL  
LICENCE NO. 021/OSI\_NMA\_057

MAP SERIES

09 OF 26

KEY PLAN

LEGEND

Fingal County Administrative Boundary

Watercourses

LAP & Masterplan Boundaries

Flood Zone A

Flood Zone B

Defended Areas

REV: 05

NOTE: FOR INFORMATION

05/04/2023

Comhairle Contae  
Fine Gall  
Fingal County  
Council

McCloy  
Consulting

Unit 12, The Beat Centre,  
Stephenstown Industrial  
Estate,  
Balbriggan, Co. Dublin

T: +353 (0)1 5138963  
E: info@mccloyconsulting.ie  
W: www.mccloyconsulting.ie

MAP:

FLOOD ZONE MAP

FLOOD PROBABILITY:

FLUVIAL: 1% / 0.1%

COASTAL: 0.5% / 0.1%

SOURCE CRS:

ITM EPSG:2157

DRAWN BY:

DL

DATE: 05/04/2023

CHECKED BY:

PS

DATE: 05/04/2023

APPROVED BY:

DKS

DATE: 05/04/2023

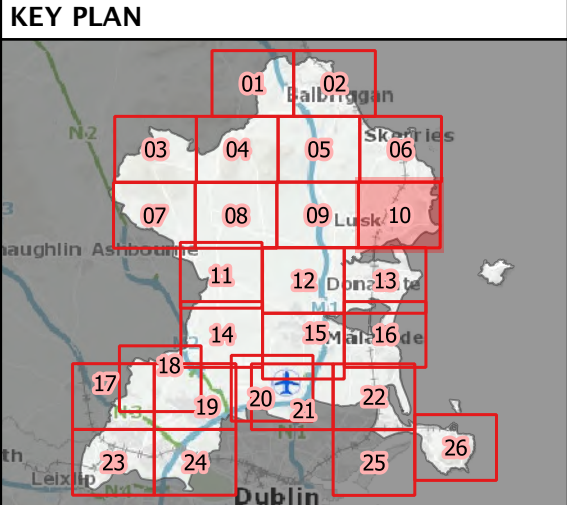
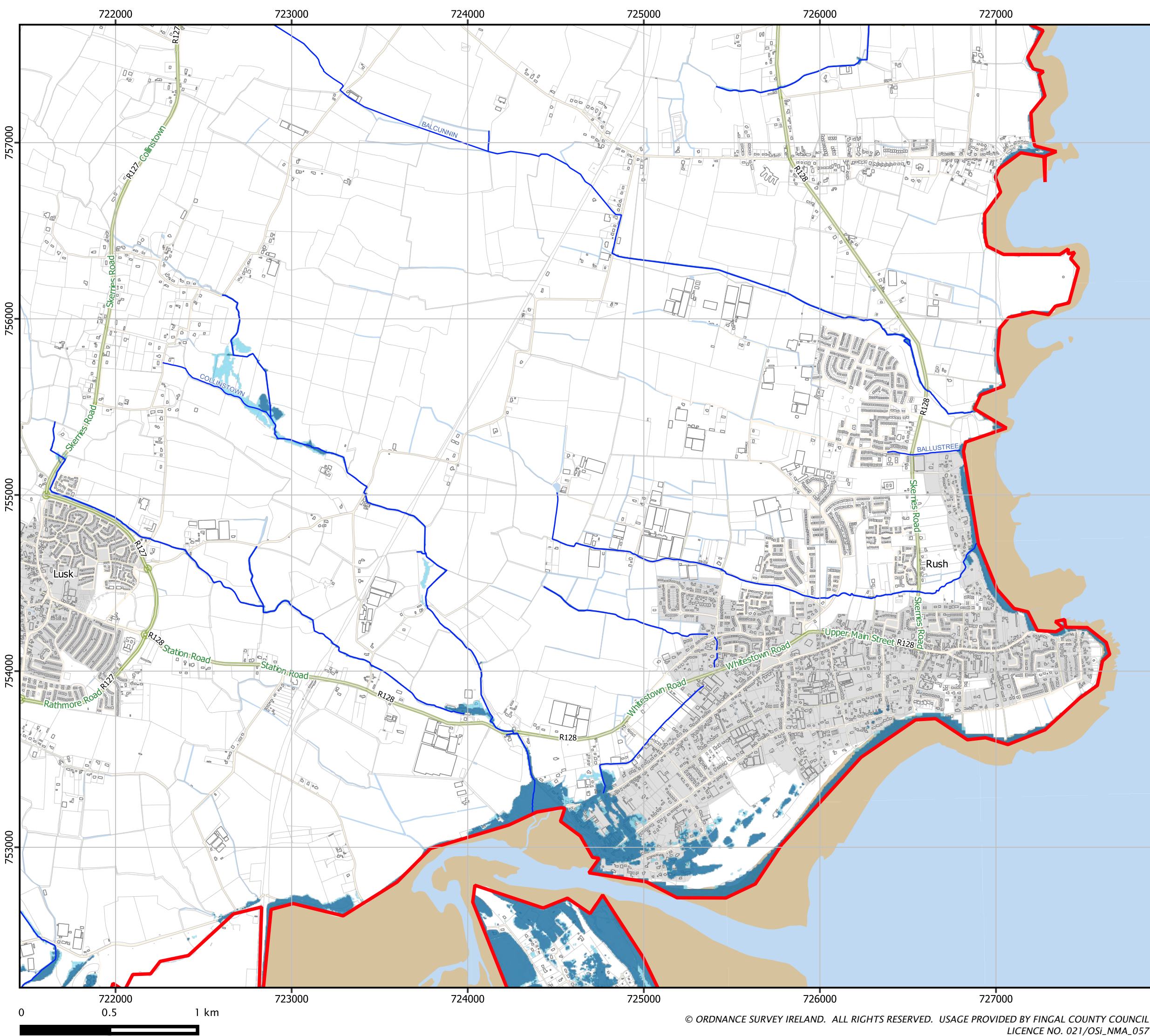
DRAWING NUMBER:

M02127-06\_FIG\_FL109

DRAWING SCALE:

1:20000 @ A3





LEGEND

- Fingal County Administrative Boundary
- Watercourses
- LAP & Masterplan Boundaries
- Flood Zone A
- Flood Zone B
- Defended Areas

REV: 05	NOTE: FOR INFORMATION	05/04/2023
---------	-----------------------	------------

Comhairle Contae  
Fine Gall  
Fingal County  
Council





Unit 12, The Beat Centre,  
Stephenstown Industrial  
Estate,  
Balbriggan, Co. Dublin

T: +353 (0)1 5138963  
E: info@mccloyconsulting.ie  
W: www.mccloyconsulting.ie

MAP:	FLOOD ZONE MAP
------	----------------

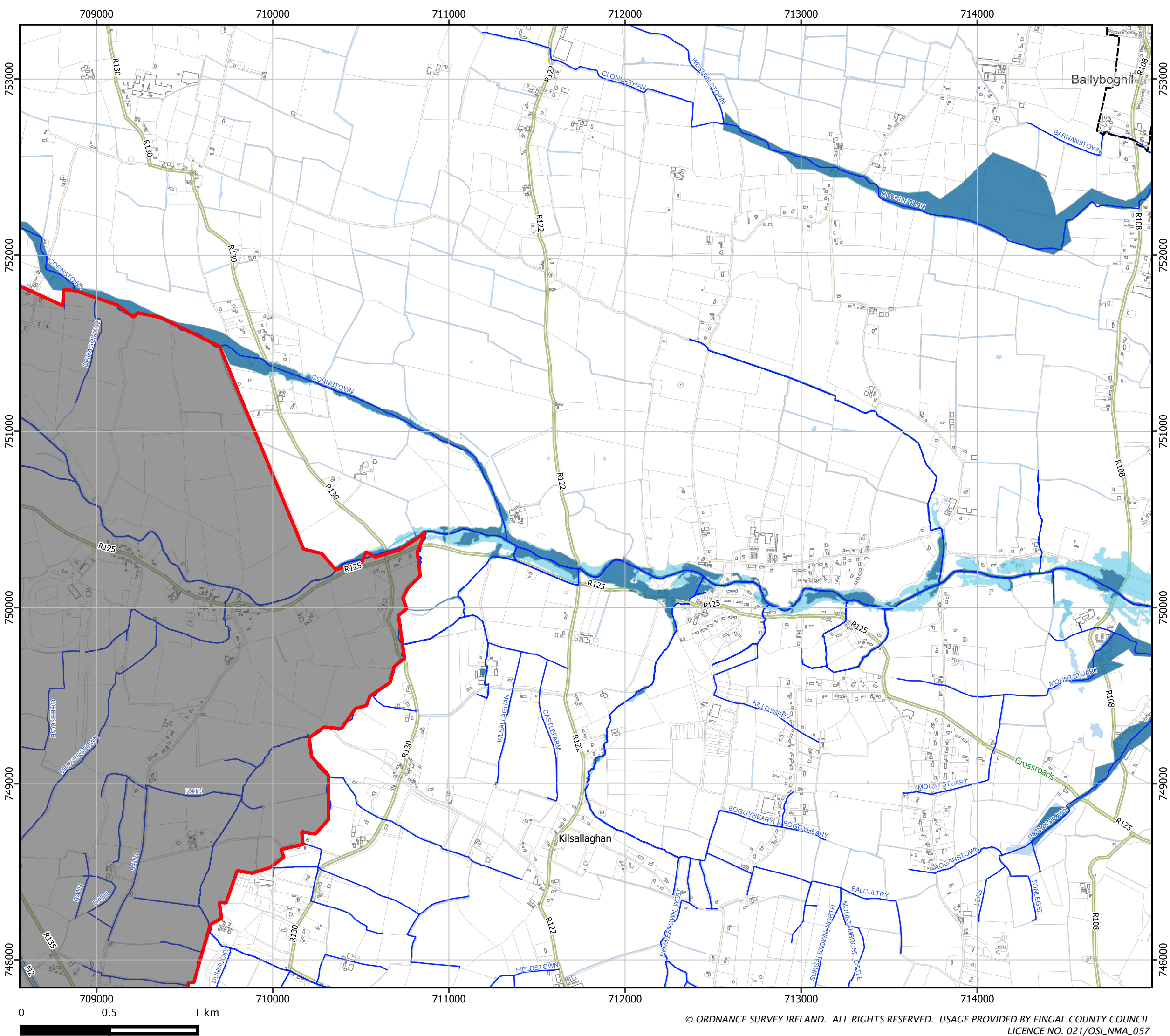
FLOOD PROBABILITY:
FLUVIAL: 1% / 0.1%      COASTAL: 0.5% / 0.1%

SOURCE CRS:		ITM EPSG:2157
DRAWN BY:	DL	DATE: 05/04/2023
CHECKED BY:	PS	DATE: 05/04/2023
APPROVED BY:	DKS	DATE: 05/04/2023

DRAWING NUMBER:	M02127-06_FIG_FL110
-----------------	---------------------

DRAWING SCALE:	1:20000 @ A3
----------------	--------------





MAP SERIES

11 OF 26

KEY PLAN

LEGEND

Fingal County Administrative Boundary

Watercourses

LAP & Masterplan Boundaries

Flood Zone A

Flood Zone B

Defended Areas

REV: 05

NOTE: FOR INFORMATION

05/04/2023

Comhairle Contae  
Fine Gall  
Fingal County  
Council

M<sup>c</sup>Cloy

Consulting

Unit 12, The Beat Centre,  
Stephenstown Industrial  
Estate,  
Balbriggan, Co. Dublin

T: +353 (0)1 5138963  
E: info@mccloyconsulting.ie  
W: www.mccloyconsulting.ie

MAP:

FLOOD ZONE MAP

FLOOD PROBABILITY:

FLUVIAL: 1% / 0.1%

COASTAL: 0.5% / 0.1%

SOURCE CRS:

ITM EPSG:2157

DRAWN BY:

DL

DATE: 05/04/2023

CHECKED BY:

PS

DATE: 05/04/2023

APPROVED BY:

DKS

DATE: 05/04/2023

DRAWING NUMBER:

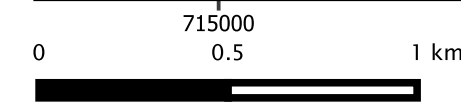
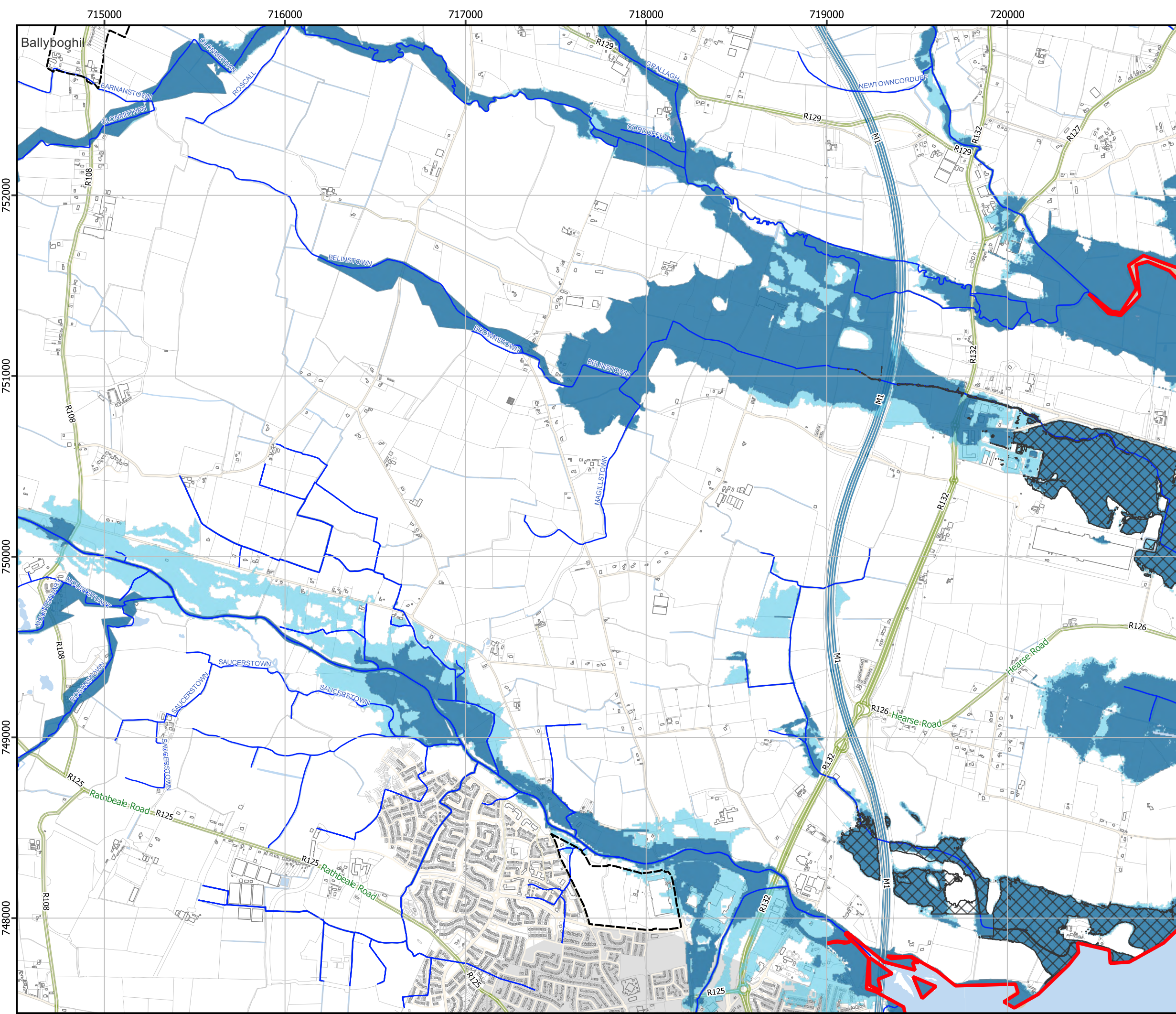
M02127-06\_FIG\_FL111

DRAWING SCALE:

1:20000 @ A3

© ORDNANCE SURVEY IRELAND. ALL RIGHTS RESERVED. USAGE PROVIDED BY FINGAL COUNTY COUNCIL  
LICENCE NO. 021/OSI\_NMA\_057





© ORDNANCE SURVEY IRELAND. ALL RIGHTS RESERVED. USAGE PROVIDED BY FINGAL COUNTY COUNCIL  
LICENCE NO. 021/OSI\_NMA\_057

MAP SERIES

12 OF 26

KEY PLAN

LEGEND

Fingal County Administrative Boundary

Watercourses

LAP & Masterplan Boundaries

Flood Zone A

Flood Zone B

Defended Areas

REV: 05

NOTE: FOR INFORMATION

05/04/2023

Comhairle Contae  
Fine Gall  
Fingal County  
Council

Unit 12, The Beat Centre,  
Stephenstown Industrial  
Estate,  
Balbriggan, Co. Dublin

T: +353 (0)1 5138963  
E: info@mccloyconsulting.ie  
W: www.mccloyconsulting.ie

MAP:

FLOOD ZONE MAP

FLOOD PROBABILITY:

FLUVIAL: 1% / 0.1%

COASTAL: 0.5% / 0.1%

SOURCE CRS:

ITM EPSG:2157

DRAWN BY:

DL

DATE: 05/04/2023

CHECKED BY:

PS

DATE: 05/04/2023

APPROVED BY:

DKS

DATE: 05/04/2023

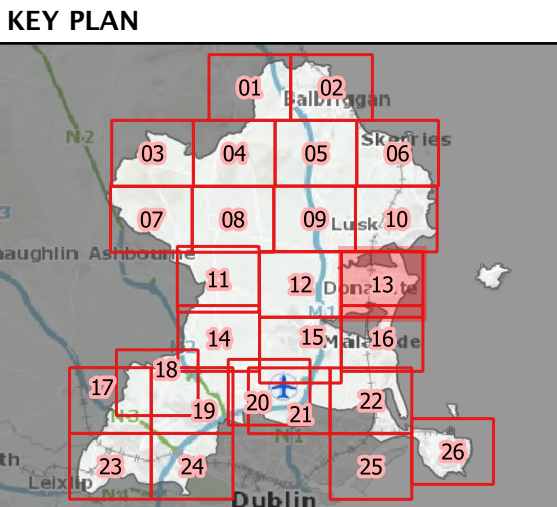
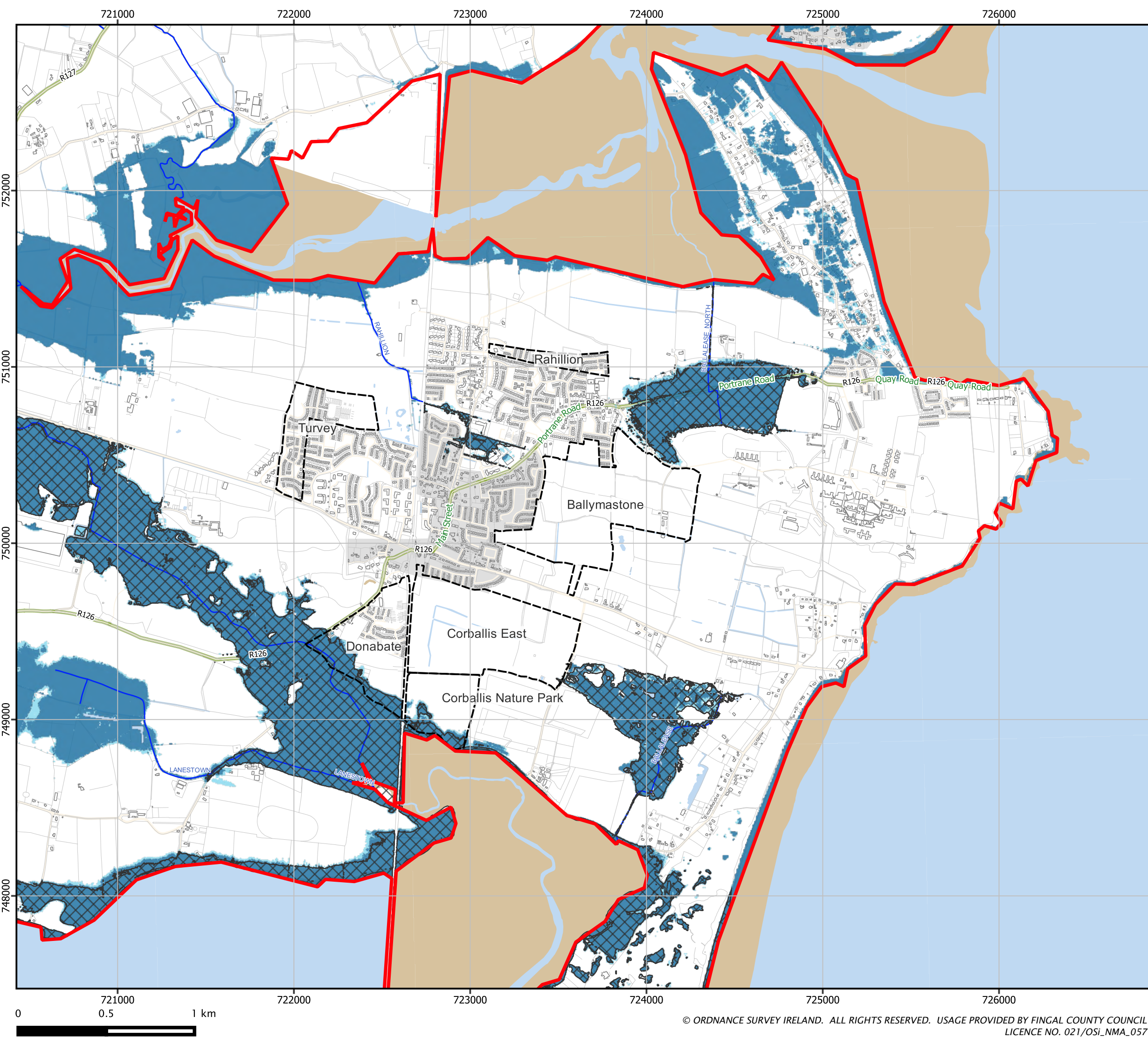
DRAWING NUMBER:

M02127-06\_FIG\_FL112

DRAWING SCALE:

1:20000 @ A3





LEGEND

- Fingal County Administrative Boundary
- Watercourses
- LAP & Masterplan Boundaries
- Flood Zone A
- Flood Zone B
- Defended Areas

REV: 05	NOTE: FOR INFORMATION	05/04/2023
---------	-----------------------	------------

Comhairle Contae

Fine Gall

Fingal County Council

McCloy

Consulting

Unit 12, The Beat Centre,  
Stephenstown Industrial Estate,  
Balbriggan, Co. Dublin

T: +353 (0)1 5138963  
E: info@mccloyconsulting.ie  
W: www.mccloyconsulting.ie

MAP:	FLOOD ZONE MAP
------	----------------

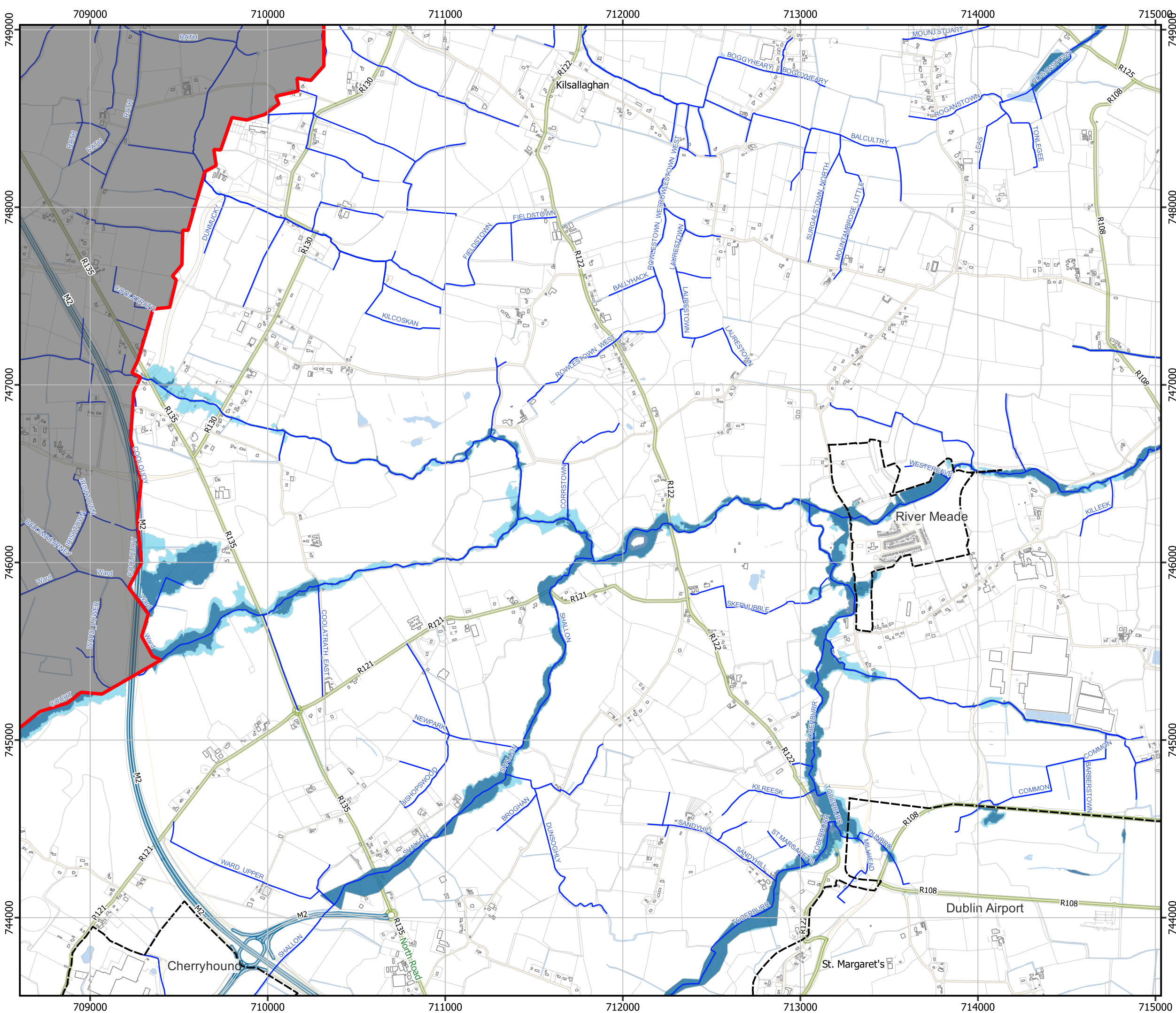
FLOOD PROBABILITY:
FLUVIAL: 1% / 0.1%      COASTAL: 0.5% / 0.1%

SOURCE CRS:		ITM EPSG:2157
DRAWN BY:	DL	DATE: 05/04/2023
CHECKED BY:	PS	DATE: 05/04/2023
APPROVED BY:	DKS	DATE: 05/04/2023

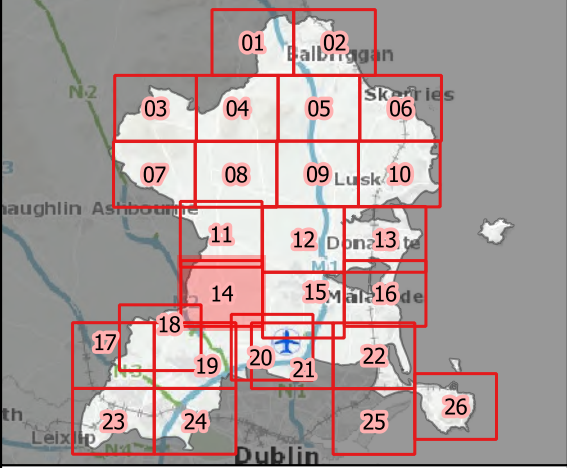
DRAWING NUMBER:	M02127-06_FIG_FL113
-----------------	---------------------

DRAWING SCALE:	1:20000 @ A3
----------------	--------------





KEY PLAN



- LEGEND**
- Fingal County Administrative Boundary
  - Watercourses
  - LAP & Masterplan Boundaries
  - Flood Zone A
  - Flood Zone B
  - Defended Areas

REV: 05	NOTE: FOR INFORMATION	05/04/2023
---------	-----------------------	------------

**Comhairle Contae**  
**Fhine Gall**  
Fingal County  
Council

**M<sup>c</sup>Cloy**  
Consulting

Unit 12, The Beat Centre,  
Stephenstown Industrial  
Estate,  
Balbriggan, Co. Dublin

T: +353 (0)1 5138963  
E: info@mccloyconsulting.ie  
W: www.mccloyconsulting.ie

MAP:	FLOOD ZONE MAP
------	----------------

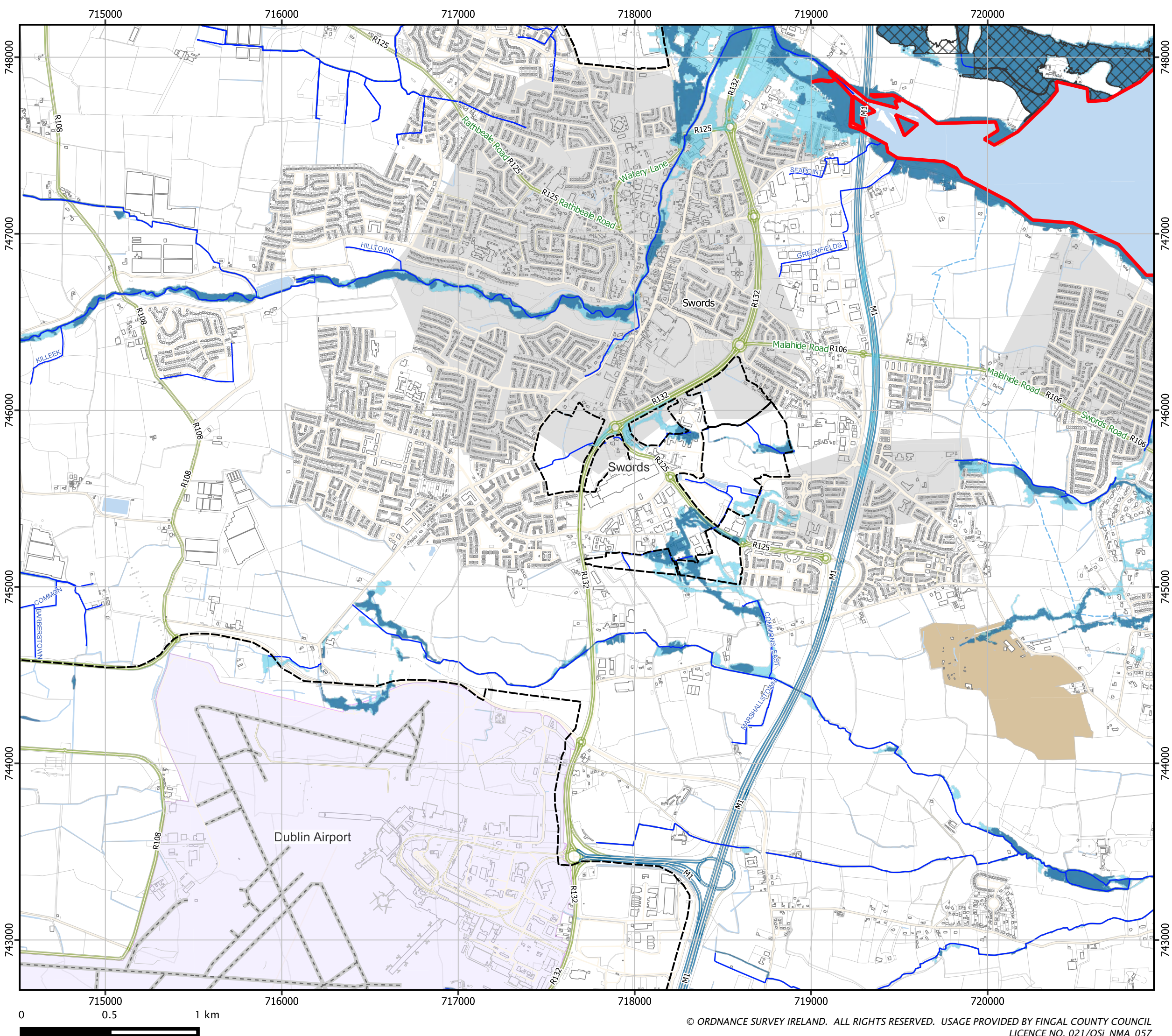
FLOOD PROBABILITY:
FLUVIAL: 1% / 0.1%      COASTAL: 0.5% / 0.1%

SOURCE CRS:		ITM EPSG:2157
DRAWN BY:	DL	DATE: 05/04/2023
CHECKED BY:	PS	DATE: 05/04/2023
APPROVED BY:	DKS	DATE: 05/04/2023

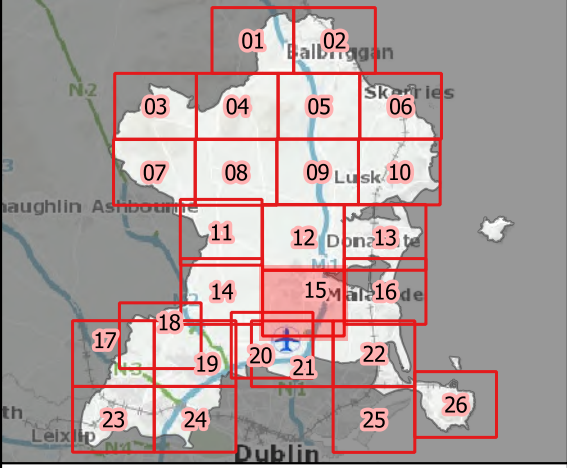
DRAWING NUMBER:	M02127-06_FIG_FL114
-----------------	---------------------

DRAWING SCALE:	1:20000 @ A3
----------------	--------------





KEY PLAN



LEGEND

Fingal County Administrative Boundary

Watercourses

LAP & Masterplan Boundaries

Flood Zone A

Flood Zone B

Defended Areas

REV: 05	NOTE: FOR INFORMATION	05/04/2023
---------	-----------------------	------------

Comhairle Contae  
Fine Gall  
Fingal County  
Council

McCloy  
Consulting

Unit 12, The Beat Centre,  
Stephenstown Industrial  
Estate,  
Balbriggan, Co. Dublin

T: +353 (0)1 5138963  
E: info@mccloyconsulting.ie  
W: www.mccloyconsulting.ie

MAP:	FLOOD ZONE MAP
------	----------------

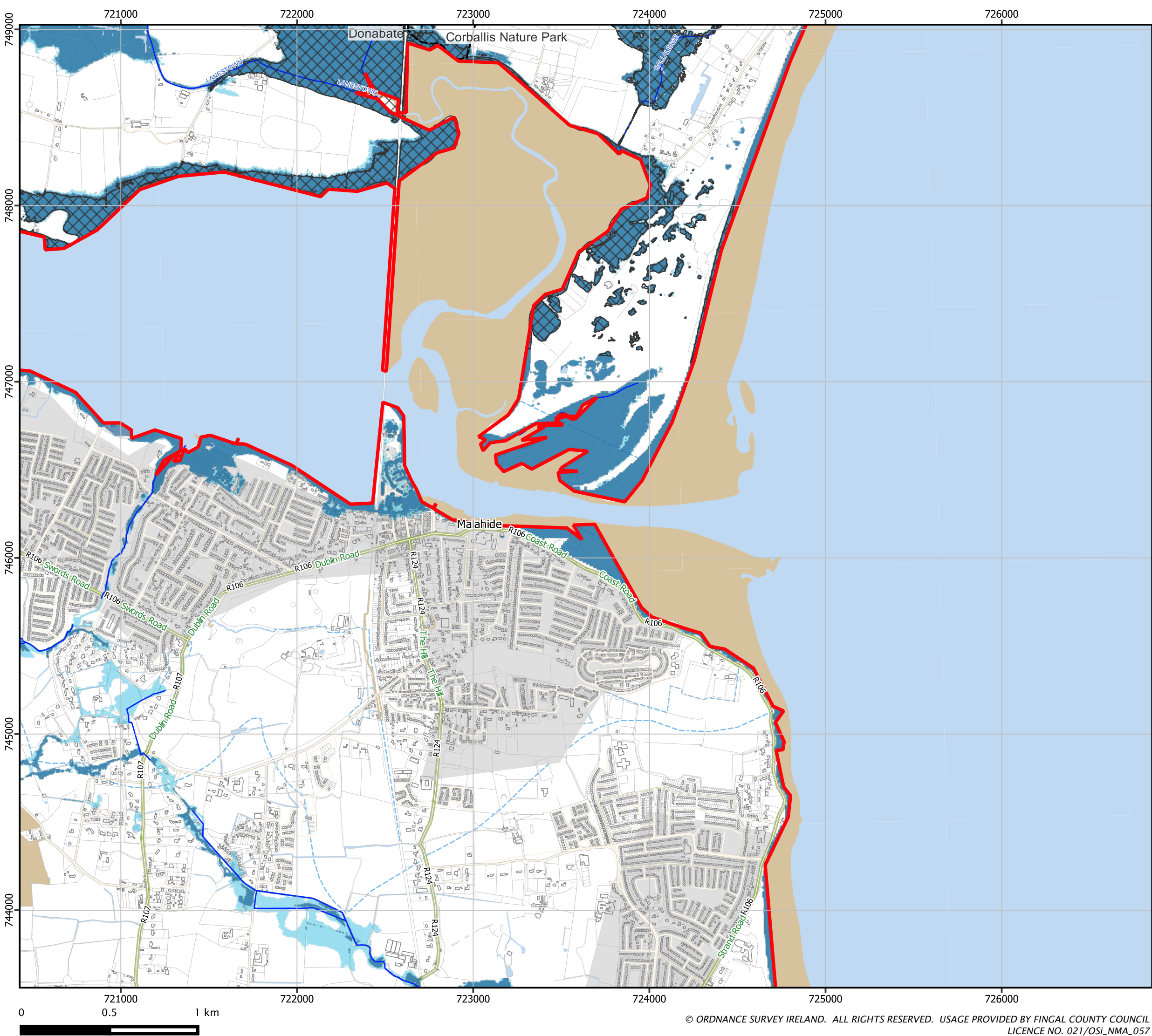
FLOOD PROBABILITY:
FLUVIAL: 1% / 0.1%      COASTAL: 0.5% / 0.1%

SOURCE CRS:		ITM EPSG:2157
DRAWN BY:	DL	DATE: 05/04/2023
CHECKED BY:	PS	DATE: 05/04/2023
APPROVED BY:	DKS	DATE: 05/04/2023

DRAWING NUMBER:	M02127-06_FIG_FL115
-----------------	---------------------

DRAWING SCALE:	1:20000 @ A3
----------------	--------------





MAP SERIES

16 OF 26

KEY PLAN

LEGEND

Fingal County Administrative Boundary

Watercourses

LAP & Masterplan Boundaries

Flood Zone A

Flood Zone B

Defended Areas

REV: 05

NOTE: FOR INFORMATION

05/04/2023

Comhairle Contae  
Fine Gall  
Fingal County  
Council

Unit 12, The Beat Centre,  
Stephenstown Industrial  
Estate,  
Balbriggan, Co. Dublin

T: +353 (0)1 5138963  
E: info@mccloyconsulting.ie  
W: www.mccloyconsulting.ie

MAP:

FLOOD ZONE MAP

FLOOD PROBABILITY:

FLUVIAL: 1% / 0.1%

COASTAL: 0.5% / 0.1%

SOURCE CRS:

ITM EPSG:2157

DRAWN BY:

DL

DATE: 05/04/2023

CHECKED BY:

PS

DATE: 05/04/2023

APPROVED BY:

DKS

DATE: 05/04/2023

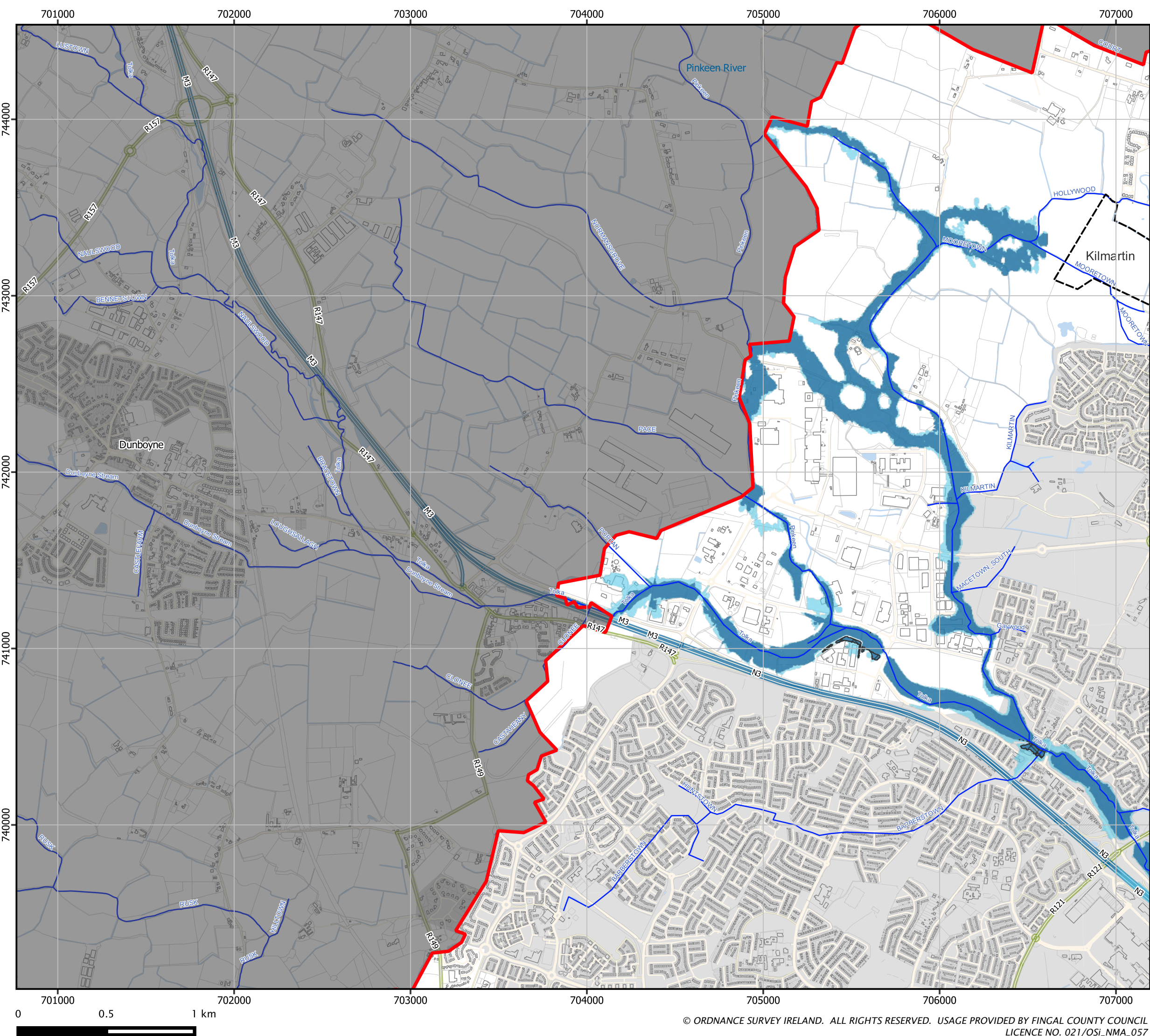
DRAWING NUMBER:

M02127-06\_FIG\_FL116

DRAWING SCALE:

1:20000 @ A3





MAP SERIES

17 OF 26

KEY PLAN

LEGEND

Fingal County Administrative Boundary

Watercourses

LAP & Masterplan Boundaries

Flood Zone A

Flood Zone B

Defended Areas

REV: 05

NOTE: FOR INFORMATION

05/04/2023

Comhairle Contae  
Fine Gall  
Fingal County  
Council

McCloy

Consulting

Unit 12, The Beat Centre,  
Stephenstown Industrial  
Estate,  
Balbriggan, Co. Dublin

T: +353 (0)1 5138963  
E: info@mccloyconsulting.ie  
W: www.mccloyconsulting.ie

MAP:

FLOOD ZONE MAP

FLOOD PROBABILITY:

FLUVIAL: 1% / 0.1%

COASTAL: 0.5% / 0.1%

SOURCE CRS:

ITM EPSG:2157

DRAWN BY:

DL

DATE: 05/04/2023

CHECKED BY:

PS

DATE: 05/04/2023

APPROVED BY:

DKS

DATE: 05/04/2023

DRAWING NUMBER:

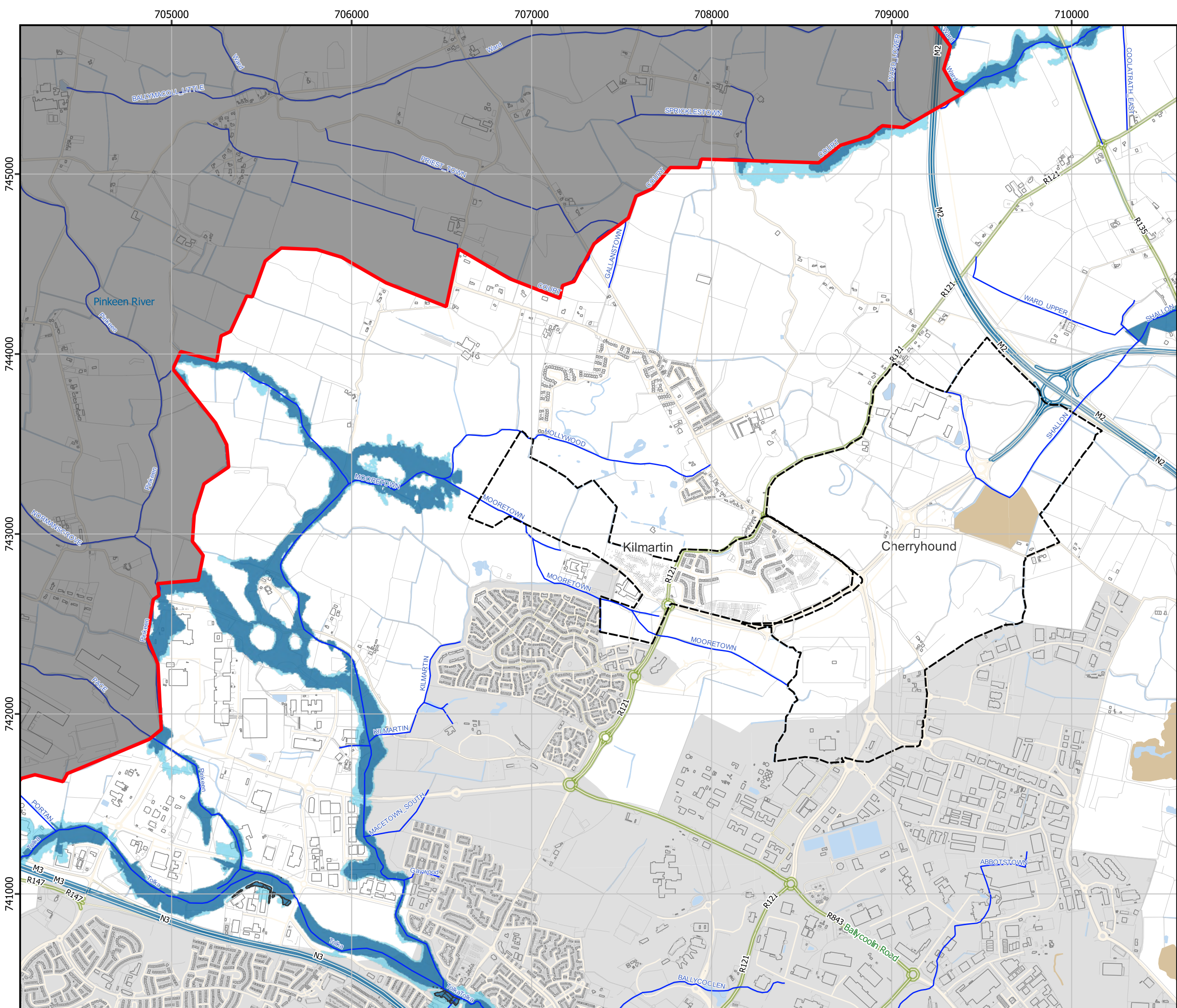
M02127-06\_FIG\_FL117

DRAWING SCALE:

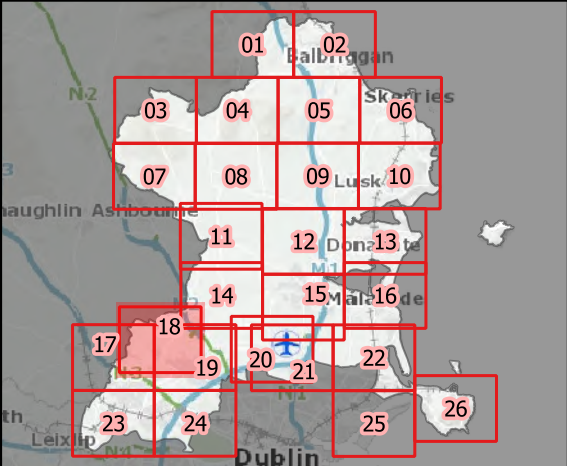
1:20000 @ A3

© ORDNANCE SURVEY IRELAND. ALL RIGHTS RESERVED. USAGE PROVIDED BY FINGAL COUNTY COUNCIL  
LICENCE NO. 021/OSI\_NMA\_057





KEY PLAN



**LEGEND**

- Fingal County Administrative Boundary
- Watercourses
- LAP & Masterplan Boundaries
- Flood Zone A
- Flood Zone B
- Defended Areas

REV: 05	NOTE: FOR INFORMATION	05/04/2023
---------	-----------------------	------------

**Comhairle Contae**  
**Fhine Gall**  
Fingal County  
Council

**McCloy**  
Consulting

Unit 12, The Beat Centre,  
Stephenstown Industrial  
Estate,  
Balbriggan, Co. Dublin

T: +353 (0)1 5138963  
E: info@mccloyconsulting.ie  
W: www.mccloyconsulting.ie

MAP:	FLOOD ZONE MAP
------	----------------

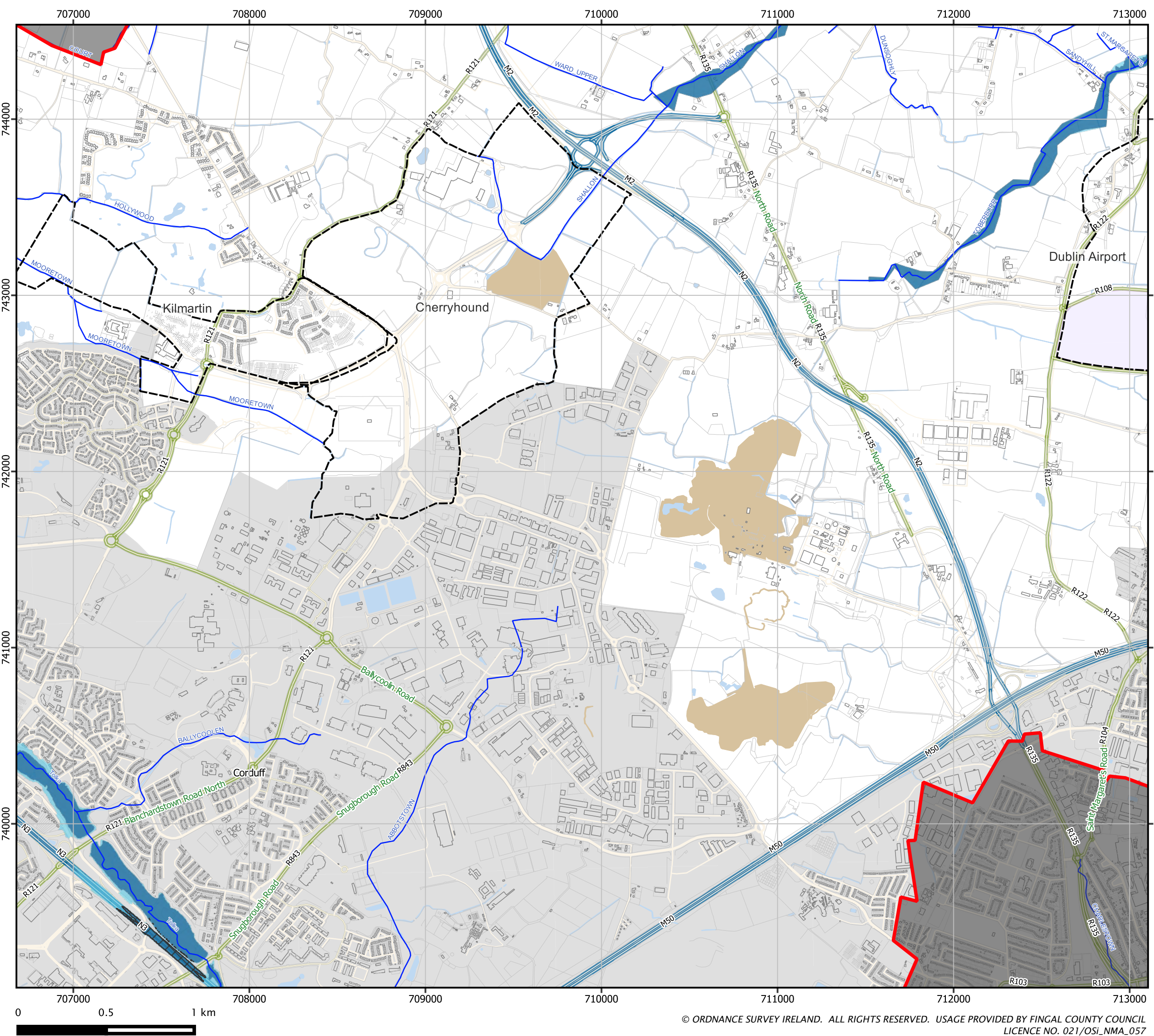
FLOOD PROBABILITY:
FLUVIAL: 1% / 0.1%      COASTAL: 0.5% / 0.1%

SOURCE CRS:		ITM EPSG:2157
DRAWN BY:	DL	DATE: 05/04/2023
CHECKED BY:	PS	DATE: 05/04/2023
APPROVED BY:	DKS	DATE: 05/04/2023

DRAWING NUMBER:	M02127-06_FIG_FL118
-----------------	---------------------

DRAWING SCALE:	1:20000 @ A3
----------------	--------------





MAP SERIES

19 OF 26

KEY PLAN

LEGEND

Fingal County Administrative Boundary

Watercourses

LAP & Masterplan Boundaries

Flood Zone A

Flood Zone B

Defended Areas

REV: 05

NOTE: FOR INFORMATION

05/04/2023

Comhairle Contae  
Fine Gall  
Fingal County  
Council

McCloy  
Consulting

Unit 12, The Beat Centre,  
Stephenstown Industrial  
Estate,  
Balbriggan, Co. Dublin

T: +353 (0)1 5138963  
E: info@mccloyconsulting.ie  
W: www.mccloyconsulting.ie

MAP:

FLOOD ZONE MAP

FLOOD PROBABILITY:

FLUVIAL: 1% / 0.1%

COASTAL: 0.5% / 0.1%

SOURCE CRS:

ITM EPSG:2157

DRAWN BY:

DL

DATE: 05/04/2023

CHECKED BY:

PS

DATE: 05/04/2023

APPROVED BY:

DKS

DATE: 05/04/2023

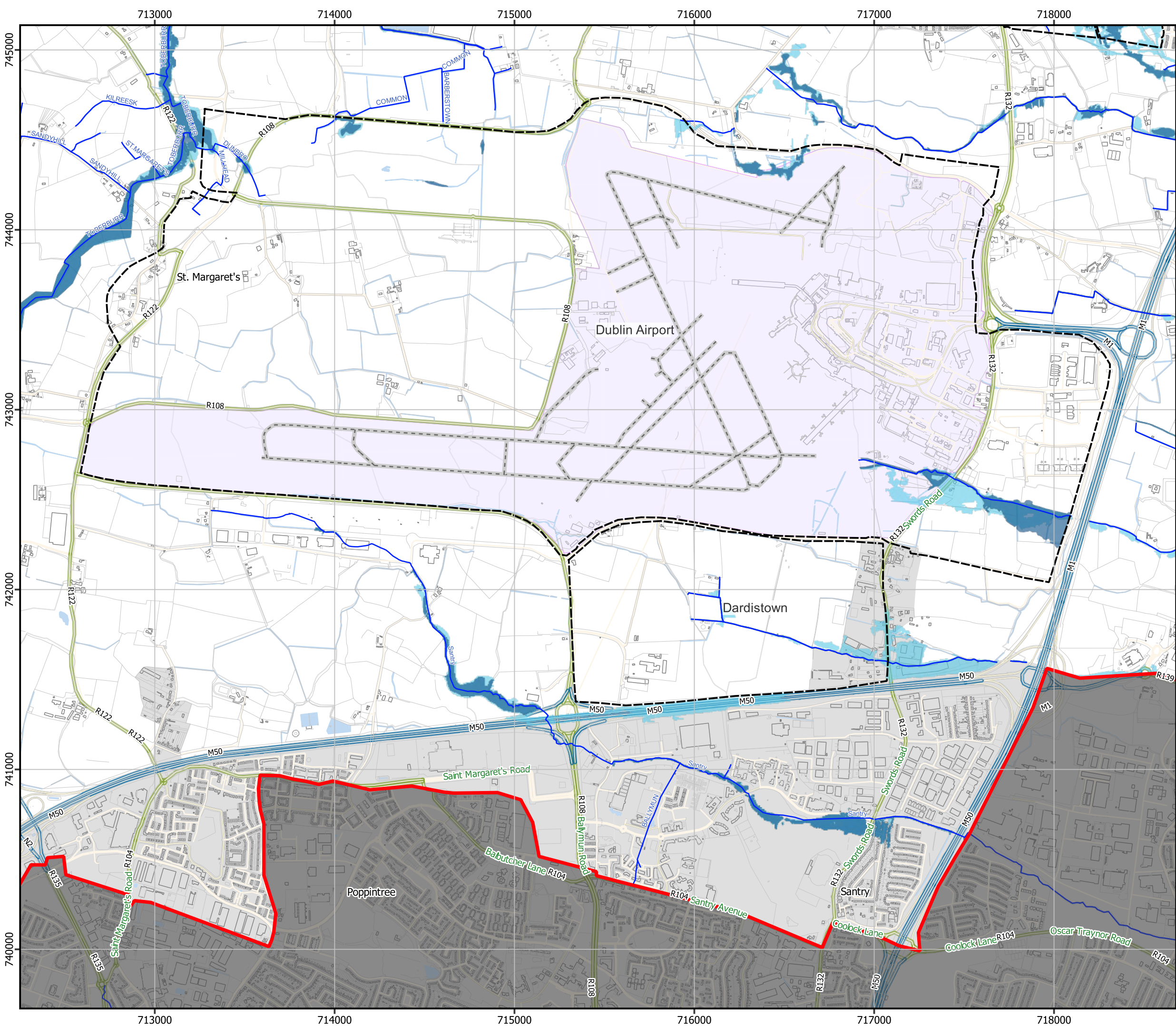
DRAWING NUMBER:

M02127-06\_FIG\_FL119

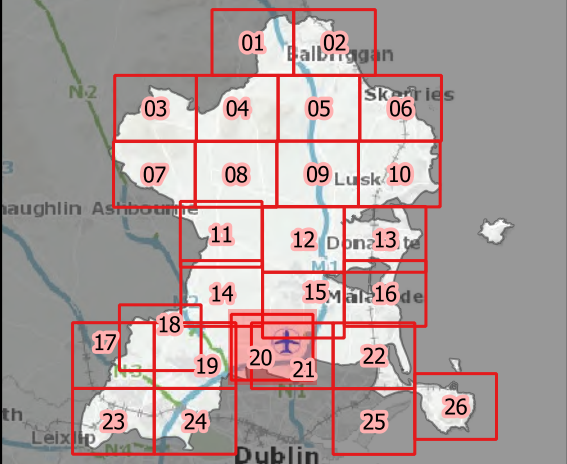
DRAWING SCALE:

1:20000 @ A3





KEY PLAN



- LEGEND**
- Fingal County Administrative Boundary
  - Watercourses
  - LAP & Masterplan Boundaries
  - Flood Zone A
  - Flood Zone B
  - Defended Areas

REV: 05	NOTE: FOR INFORMATION	05/04/2023
---------	-----------------------	------------

Comhairle Contae  
Fine Gall  
Fingal County  
Council

**M<sup>c</sup>Cloy**  
Consulting

Unit 12, The Beat Centre,  
Stephenstown Industrial  
Estate,  
Balbriggan, Co. Dublin

T: +353 (0)1 5138963  
E: info@mccloyconsulting.ie  
W: www.mccloyconsulting.ie

MAP:	FLOOD ZONE MAP
------	----------------

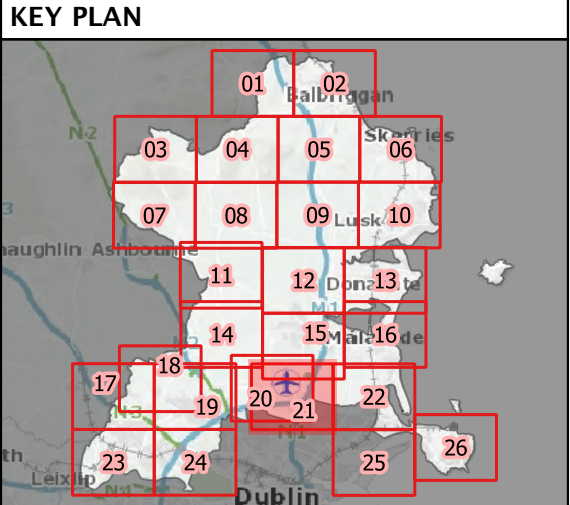
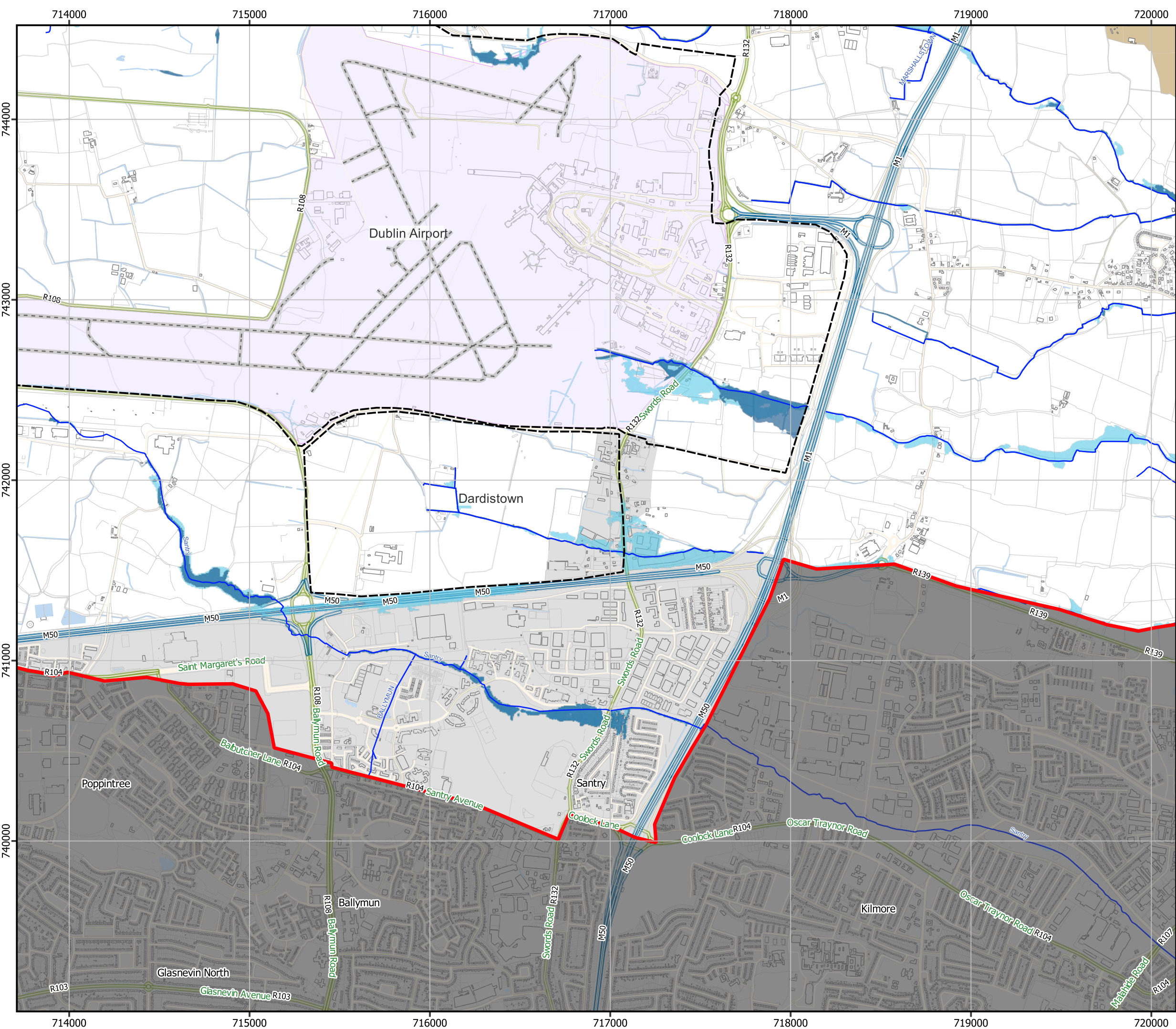
FLOOD PROBABILITY:
FLUVIAL: 1% / 0.1%      COASTAL: 0.5% / 0.1%

SOURCE CRS:		ITM EPSG:2157
DRAWN BY:	DL	DATE: 05/04/2023
CHECKED BY:	PS	DATE: 05/04/2023
APPROVED BY:	DKS	DATE: 05/04/2023

DRAWING NUMBER:	M02127-06_FIG_FL120
-----------------	---------------------

DRAWING SCALE:	1:20000 @ A3
----------------	--------------





- LEGEND**
- Fingal County Administrative Boundary
  - Watercourses
  - LAP & Masterplan Boundaries
  - Flood Zone A
  - Flood Zone B
  - Defended Areas

REV: 05	NOTE: FOR INFORMATION	05/04/2023
---------	-----------------------	------------

**Comhairle Contae  
Fine Gall  
Fingal County  
Council**



**M<sup>c</sup>Cloy  
Consulting**

Unit 12, The Beat Centre,  
Stephenstown Industrial  
Estate,  
Balbriggan, Co. Dublin

T: +353 (0)1 5138963  
E: info@mccloyconsulting.ie  
W: www.mccloyconsulting.ie

MAP:	FLOOD ZONE MAP
------	----------------

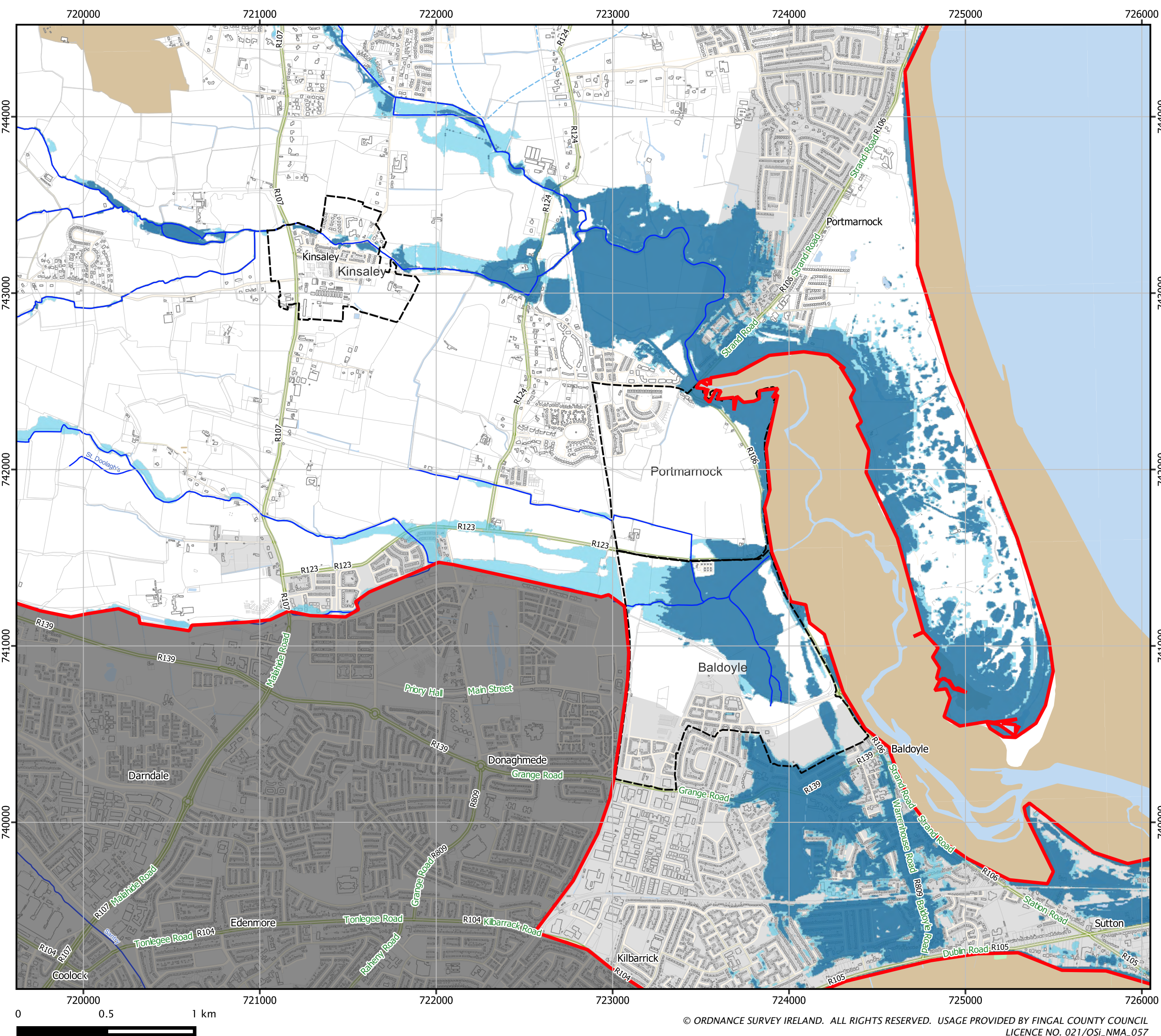
FLOOD PROBABILITY:	
FLUVIAL: 1% / 0.1%	COASTAL: 0.5% / 0.1%

SOURCE CRS:		ITM EPSG:2157
DRAWN BY:	DL	DATE: 05/04/2023
CHECKED BY:	PS	DATE: 05/04/2023
APPROVED BY:	DKS	DATE: 05/04/2023

DRAWING NUMBER:		M02127-06_FIG_FL121
-----------------	--	---------------------

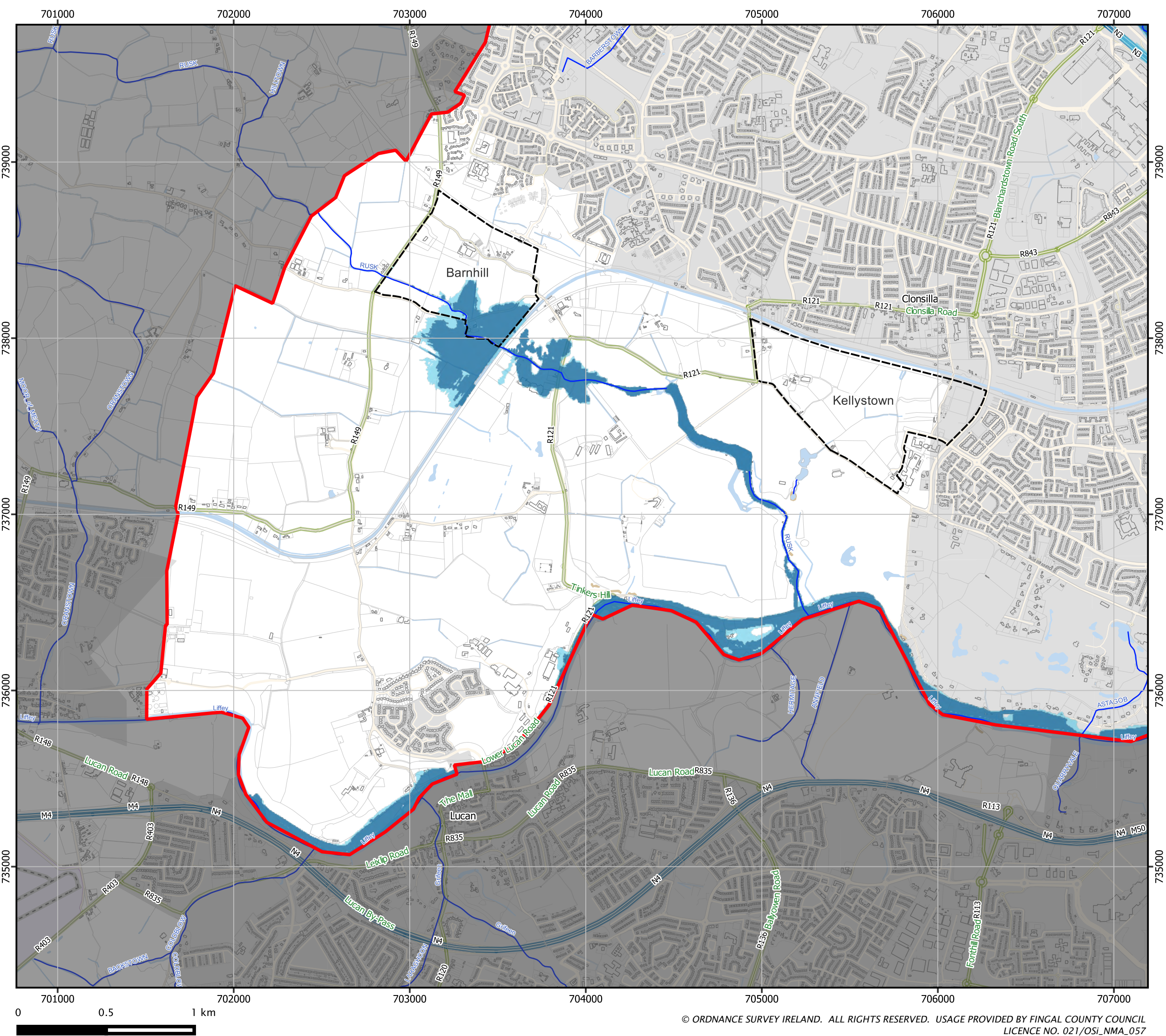
DRAWING SCALE:	1:20000 @ A3
----------------	--------------





MAP SERIES		22 OF 26
KEY PLAN		
LEGEND		
	Fingal County Administrative Boundary	
	Watercourses	
	LAP & Masterplan Boundaries	
	Flood Zone A	
	Flood Zone B	
	Defended Areas	
REV: 05	NOTE: FOR INFORMATION	05/04/2023
Comhairle Contae Fhine Gall Fingal County Council		
M'Cloy Consulting		
Unit 12, The Beat Centre, Stephenstown Industrial Estate, Balbriggan, Co. Dublin		
T: +353 (0)1 5138963 E: info@mccloyconsulting.ie W: www.mccloyconsulting.ie		
MAP: FLOOD ZONE MAP		
FLOOD PROBABILITY:		
FLUVIAL: 1% / 0.1%      COASTAL: 0.5% / 0.1%		
SOURCE CRS:		ITM EPSG:2157
DRAWN BY:	DL	DATE: 05/04/2023
CHECKED BY:	PS	DATE: 05/04/2023
APPROVED BY:	DKS	DATE: 05/04/2023
DRAWING NUMBER:		
M02127-06_FIG_FL122		
DRAWING SCALE:		1:20000 @ A3





MAP SERIES

23 OF 26

KEY PLAN

LEGEND

Fingal County Administrative Boundary

Watercourses

LAP & Masterplan Boundaries

Flood Zone A

Flood Zone B

Defended Areas

REV: 05

NOTE: FOR INFORMATION

05/04/2023

Comhairle Contae  
Fine Gall  
Fingal County  
Council

McCloy Consulting

Unit 12, The Beat Centre,  
Stephenstown Industrial  
Estate,  
Balbriggan, Co. Dublin

T: +353 (0)1 5138963  
E: info@mccloyconsulting.ie  
W: www.mccloyconsulting.ie

MAP:

FLOOD ZONE MAP

FLOOD PROBABILITY:

FLUVIAL: 1% / 0.1%

COASTAL: 0.5% / 0.1%

SOURCE CRS:

ITM EPSG:2157

DRAWN BY:

DL

DATE: 05/04/2023

CHECKED BY:

PS

DATE: 05/04/2023

APPROVED BY:

DKS

DATE: 05/04/2023

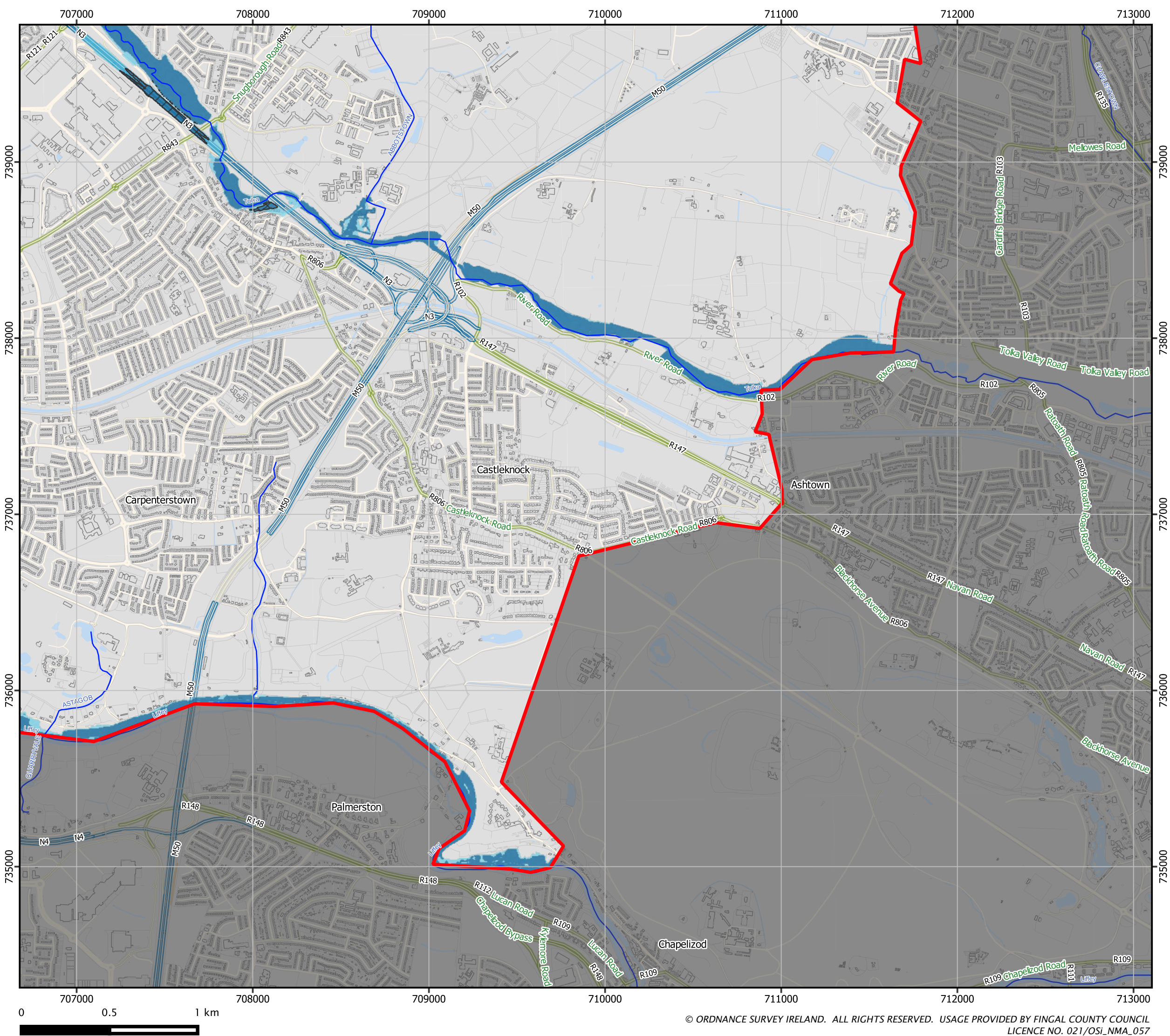
DRAWING NUMBER:

M02127-06\_FIG\_FL123

DRAWING SCALE:

1:20000 @ A3





MAP SERIES

24 OF 26

KEY PLAN

LEGEND

Fingal County Administrative Boundary

Watercourses

LAP & Masterplan Boundaries

Flood Zone A

Flood Zone B

Defended Areas

REV: 05

NOTE: FOR INFORMATION

05/04/2023

Comhairle Contae  
Fine Gall  
Fingal County  
Council

M<sup>c</sup>Cloy  
Consulting

Unit 12, The Beat Centre,  
Stephenstown Industrial  
Estate,  
Balbriggan, Co. Dublin

T: +353 (0)1 5138963  
E: info@mccloyconsulting.ie  
W: www.mccloyconsulting.ie

MAP:

FLOOD ZONE MAP

FLOOD PROBABILITY:

FLUVIAL: 1% / 0.1%

COASTAL: 0.5% / 0.1%

SOURCE CRS:

ITM EPSG:2157

DRAWN BY:

DL

DATE: 05/04/2023

CHECKED BY:

PS

DATE: 05/04/2023

APPROVED BY:

DKS

DATE: 05/04/2023

DRAWING NUMBER:

M02127-06\_FIG\_FL124

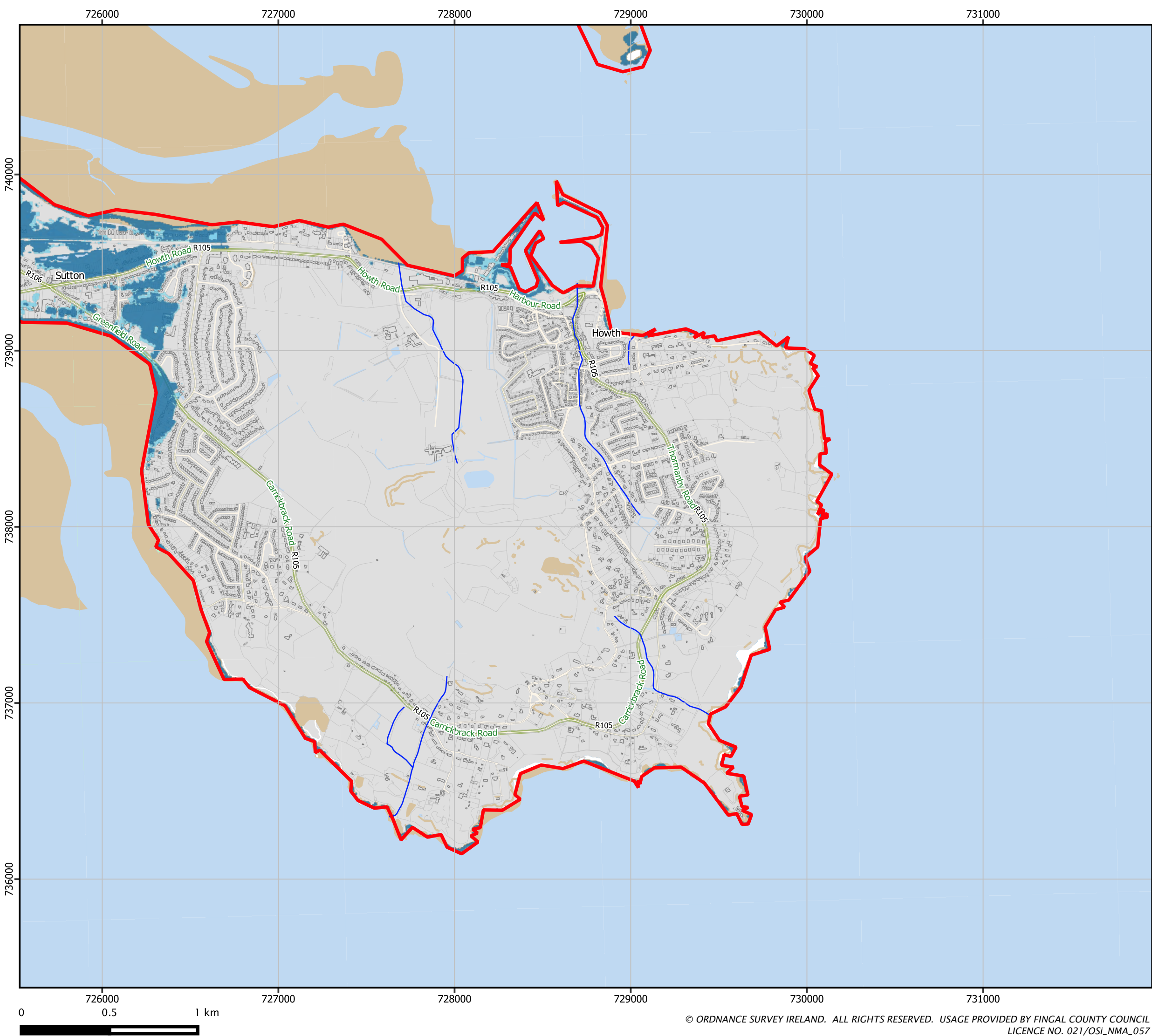
DRAWING SCALE:

1:20000 @ A3









MAP SERIES

26 OF 26

KEY PLAN

LEGEND

Fingal County Administrative Boundary

Watercourses

LAP & Masterplan Boundaries

Flood Zone A

Flood Zone B

Defended Areas

REV: 05

NOTE: FOR INFORMATION

05/04/2023

Comhairle Contae  
Fine Gall  
Fingal County  
Council

Unit 12, The Beat Centre,  
Stephenstown Industrial  
Estate,  
Balbriggan, Co. Dublin

T: +353 (0)1 5138963  
E: info@mccloyconsulting.ie  
W: www.mccloyconsulting.ie

MAP:

FLOOD ZONE MAP

FLOOD PROBABILITY:

FLUVIAL: 1% / 0.1%

COASTAL: 0.5% / 0.1%

SOURCE CRS:

ITM EPSG:2157

DRAWN BY:

DL

DATE: 05/04/2023

CHECKED BY:

PS

DATE: 05/04/2023

APPROVED BY:

DKS

DATE: 05/04/2023

DRAWING NUMBER:

M02127-06\_FIG\_FL126

DRAWING SCALE:

1:20000 @ A3