

Comhairle Contae  
Fhine Gall  
Fingal County  
Council



# FINGAL DEVELOPMENT PLAN 2023-2029

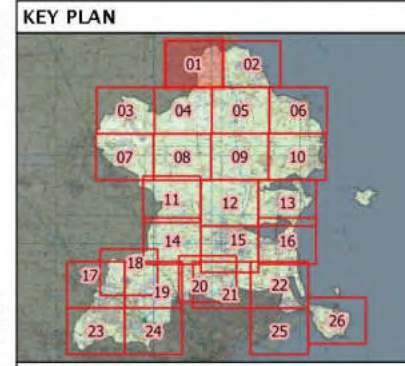
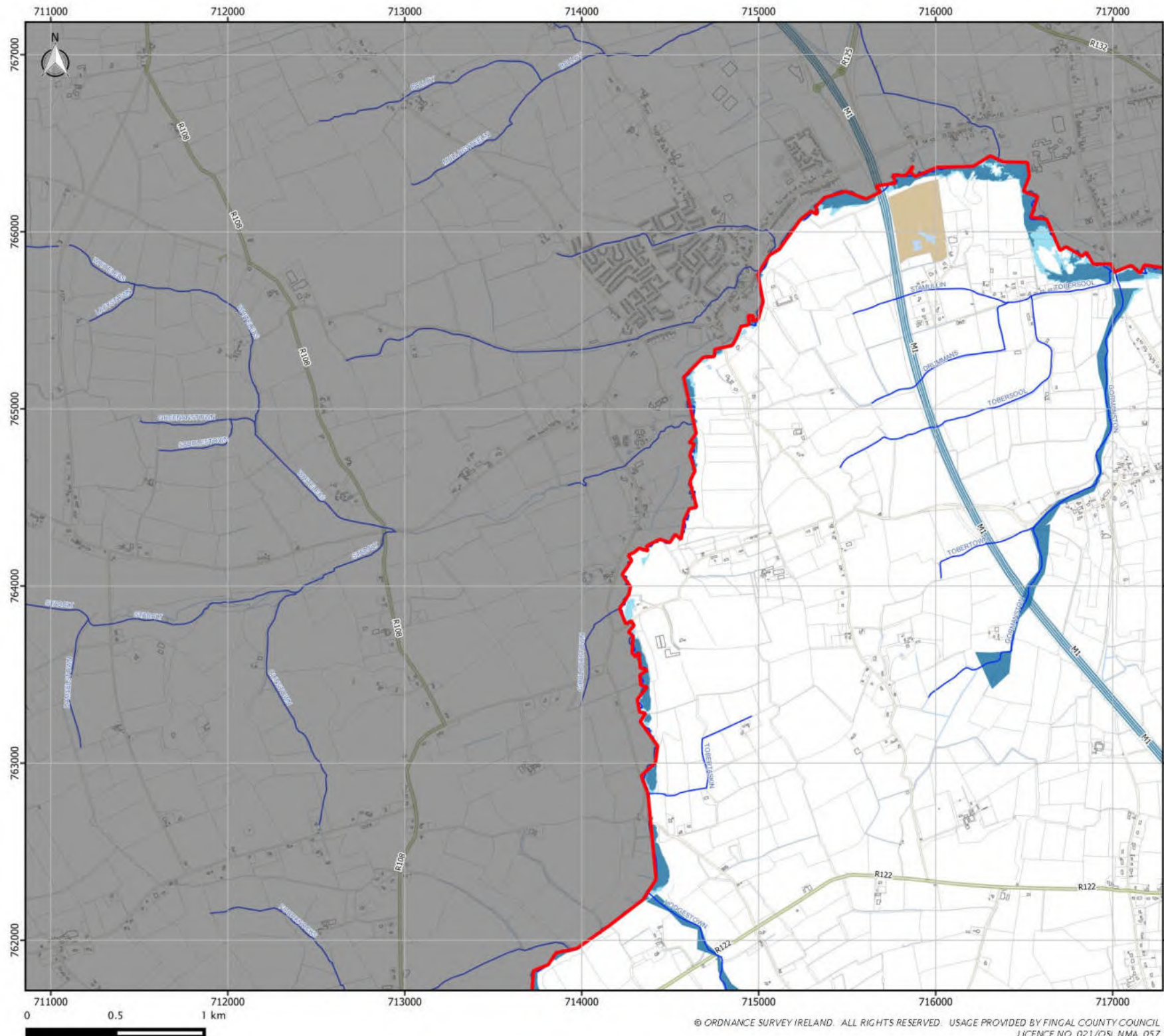
**STRATEGIC  
FLOOD RISK  
ASSESSMENT  
MAPS**



NOVEMBER 2022

## Appendix A

# Flood Zone Maps



**LEGEND**

- Fingal County Administrative Boundary
- Watercourses
- LAP & Masterplan Boundaries
- Flood Zone A
- Flood Zone B
- Defended Areas

<b>REV:</b> 04	<b>NOTE:</b> FOR INFORMATION	<b>DATE:</b> 10/11/2022
-------------------	---------------------------------	----------------------------

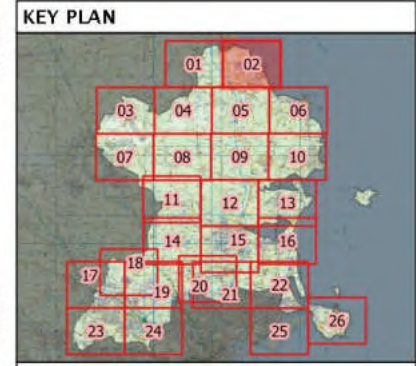
**Comhairle Contae  
Fine Gall  
Fingal County  
Council**

**McCloy Consulting**

Unit 12, The Beat Centre,  
Stephenstown Industrial  
Estate,  
Balbriggan, Co. Dublin

T: +353 (0)1 5138963  
E: info@mccloyconsulting.ie  
W: www.mccloyconsulting.ie

<b>MAP:</b> FLOOD ZONE MAP	
<b>FLOOD PROBABILITY:</b> FLUVIAL: 1% / 0.1%      COASTAL: 0.5% / 0.1%	
<b>SOURCE CRS:</b>	ITM EPSG:2157
<b>DRAWN BY:</b> DL	<b>DATE:</b> 10/11/2022
<b>CHECKED BY:</b> PS	<b>DATE:</b> 10/11/2022
<b>APPROVED BY:</b> DKS	<b>DATE:</b> 10/11/2022
<b>DRAWING NUMBER:</b> M02127-06_FIG_FL101	
<b>MAP SERIES:</b>	PAGE 01 OF 26
<b>DRAWING SCALE:</b>	1:20000 @ A3



### LEGEND

- Fingal County Administrative Boundary
- Watercourses
- LAP & Masterplan Boundaries
- Flood Zone A
- Flood Zone B
- Defended Areas

REV: 04	NOTE: FOR INFORMATION	DATE: 10/11/2022
---------	-----------------------	------------------

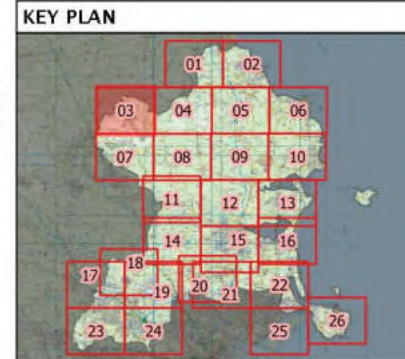
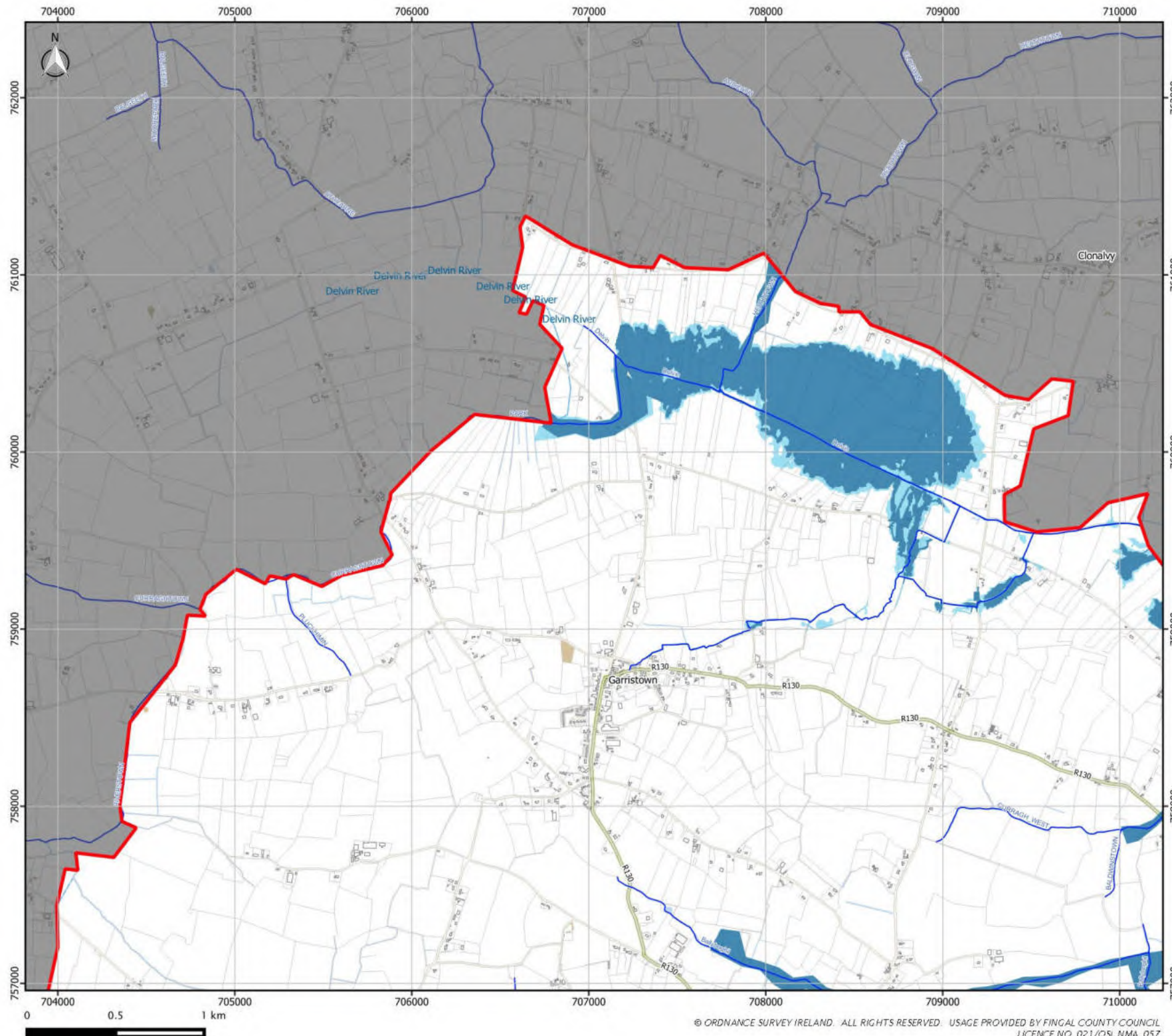
**Comhairle Contae Fine Gall**  
Fingal County Council

**M'Cloy Consulting**

Unit 12, The Beat Centre,  
Stephentown Industrial Estate,  
Balbriggan, Co. Dublin

T: +353 (0)1 5138963  
E: info@mccloyconsulting.ie  
W: www.mccloyconsulting.ie

<b>MAP:</b> FLOOD ZONE MAP	
<b>FLOOD PROBABILITY:</b> FLUVIAL: 1% / 0.1%      COASTAL: 0.5% / 0.1%	
<b>SOURCE CRS:</b>	ITM EPSG:2157
<b>DRAWN BY:</b> DL	DATE: 10/11/2022
<b>CHECKED BY:</b> PS	DATE: 10/11/2022
<b>APPROVED BY:</b> DKS	DATE: 10/11/2022
<b>DRAWING NUMBER:</b> M02127-06_FIG_FL102	
<b>MAP SERIES:</b>	PAGE 02 OF 26
<b>DRAWING SCALE:</b>	1:20000 @ A3



- LEGEND**
- Fingal County Administrative Boundary
  - Watercourses
  - LAP & Masterplan Boundaries
  - Flood Zone A
  - Flood Zone B
  - Defended Areas

<b>REV:</b> 04	<b>NOTE:</b> FOR INFORMATION	<b>DATE:</b> 10/11/2022
-------------------	---------------------------------	----------------------------

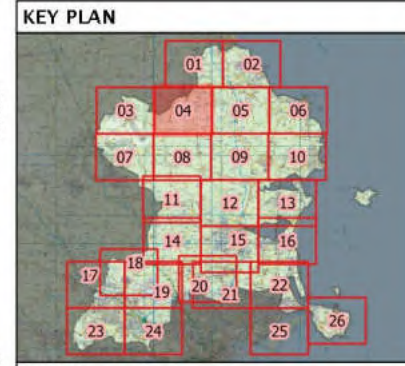
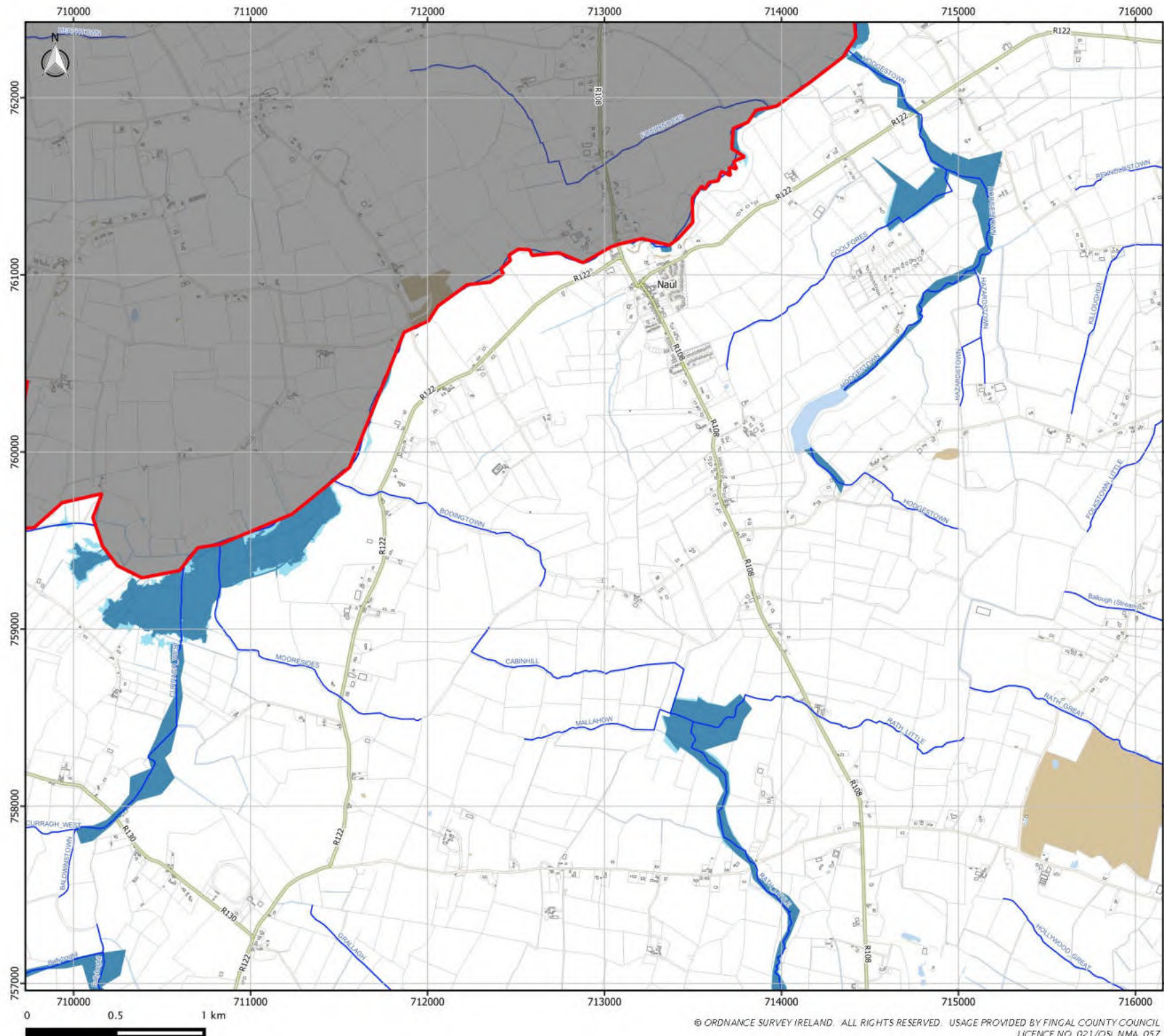
**Comhairle Contae  
Fine Gall  
Fingal County  
Council**

**M'Cloy Consulting**

Unit 12, The Beat Centre,  
Stephentown Industrial  
Estate,  
Balbriggan, Co. Dublin

T: +353 (0)1 5138963  
E: info@mccloyconsulting.ie  
W: www.mccloyconsulting.ie

<b>MAP:</b> FLOOD ZONE MAP	
<b>FLOOD PROBABILITY:</b> FLUVIAL: 1% / 0.1%      COASTAL: 0.5% / 0.1%	
<b>SOURCE CRS:</b>	ITM EPSG:2157
<b>DRAWN BY:</b> DL	DATE: 10/11/2022
<b>CHECKED BY:</b> PS	DATE: 10/11/2022
<b>APPROVED BY:</b> DKS	DATE: 10/11/2022
<b>DRAWING NUMBER:</b> M02127-06_FIG_FL103	
<b>MAP SERIES:</b>	PAGE 03 OF 26
<b>DRAWING SCALE:</b>	1:20000 @ A3



**LEGEND**

- Fingal County Administrative Boundary
- Watercourses
- LAP & Masterplan Boundaries
- Flood Zone A
- Flood Zone B
- Defended Areas

<b>REV:</b> 04	<b>NOTE:</b> FOR INFORMATION	<b>DATE:</b> 10/11/2022
-------------------	---------------------------------	----------------------------

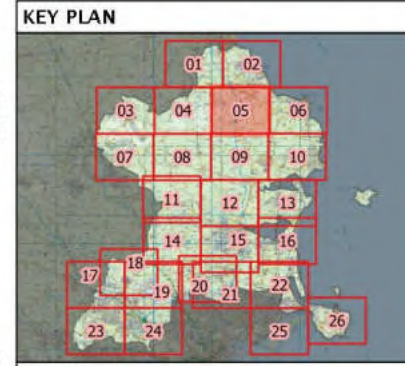
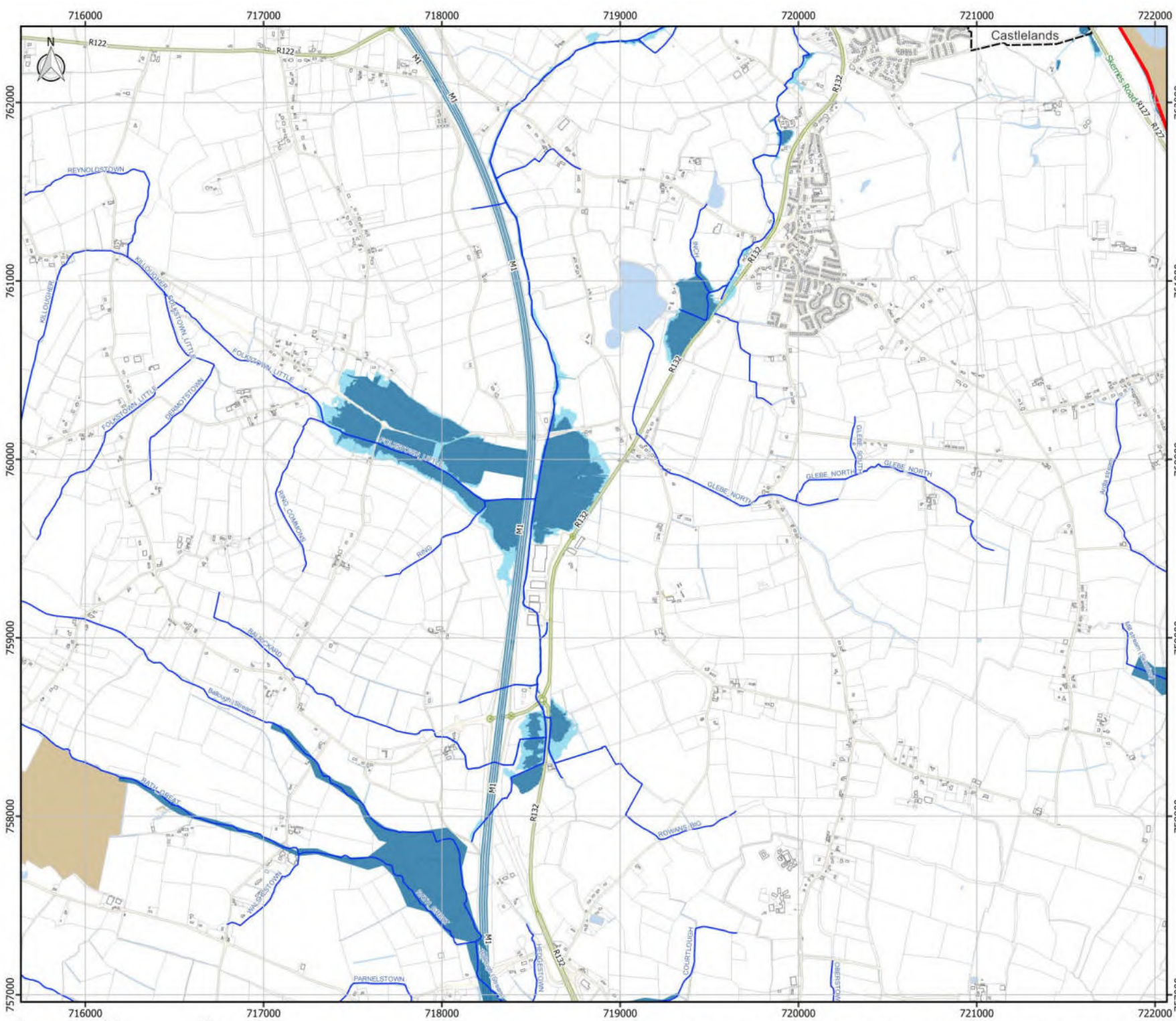
**Comhairle Contae  
Fine Gall  
Fingal County  
Council**

**M'Cloy Consulting**

Unit 12, The Beat Centre,  
Stephentown Industrial  
Estate,  
Balbriggan, Co. Dublin

T: +353 (0)1 5138963  
E: info@mccloyconsulting.ie  
W: www.mccloyconsulting.ie

<b>MAP:</b> FLOOD ZONE MAP	
<b>FLOOD PROBABILITY:</b> FLUVIAL: 1% / 0.1%      COASTAL: 0.5% / 0.1%	
<b>SOURCE CRS:</b>	ITM EPSC:2157
<b>DRAWN BY:</b> DL	DATE: 10/11/2022
<b>CHECKED BY:</b> PS	DATE: 10/11/2022
<b>APPROVED BY:</b> DKS	DATE: 10/11/2022
<b>DRAWING NUMBER:</b> M02127-06_FIG_FL104	
<b>MAP SERIES:</b>	PAGE 04 OF 26
<b>DRAWING SCALE:</b>	1:20000 @ A3



**LEGEND**

- Fingal County Administrative Boundary
- Watercourses
- LAP & Masterplan Boundaries
- Flood Zone A
- Flood Zone B
- Defended Areas

<b>REV:</b> 04	<b>NOTE:</b> FOR INFORMATION	<b>DATE:</b> 10/11/2022
-------------------	---------------------------------	----------------------------

**Comhairle Contae  
Fine Gall  
Fingal County  
Council**

**McCloy Consulting**

Unit 12, The Beat Centre,  
Stephentown Industrial  
Estate,  
Balbriggan, Co. Dublin

T: +353 (0)1 5138963  
E: info@mccloyconsulting.ie  
W: www.mccloyconsulting.ie

**MAP:** FLOOD ZONE MAP

**FLOOD PROBABILITY:**  
FLUVIAL: 1% / 0.1%      COASTAL: 0.5% / 0.1%

**SOURCE CRS:** ITM EPSG:2157

**DRAWN BY:** DL      **DATE:** 10/11/2022

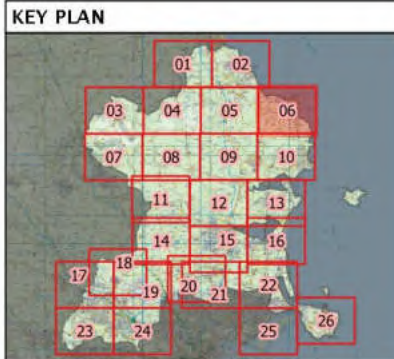
**CHECKED BY:** PS      **DATE:** 10/11/2022

**APPROVED BY:** DKS      **DATE:** 10/11/2022

**DRAWING NUMBER:**  
M02127-06\_FIG\_FL105

**MAP SERIES:** PAGE 05 OF 26

**DRAWING SCALE:** 1:20000 @ A3



- LEGEND**
- Fingal County Administrative Boundary
  - Watercourses
  - LAP & Masterplan Boundaries
  - Flood Zone A
  - Flood Zone B
  - Defended Areas

<b>REV:</b> 04	<b>NOTE:</b> FOR INFORMATION	<b>DATE:</b> 10/11/2022
-------------------	---------------------------------	----------------------------

**Comhairle Contae  
Fine Gall  
Fingal County  
Council**

**M'Cloy Consulting**

Unit 12, The Beat Centre,  
Stephentown Industrial  
Estate,  
Balbriggan, Co. Dublin

T: +353 (0)1 5138963  
E: info@mccloyconsulting.ie  
W: www.mccloyconsulting.ie

**MAP:** FLOOD ZONE MAP

**FLOOD PROBABILITY:**  
FLUVIAL: 1% / 0.1%      COASTAL: 0.5% / 0.1%

**SOURCE CRS:** ITM EPSG:2157

**DRAWN BY:** DL      DATE: 10/11/2022

**CHECKED BY:** PS      DATE: 10/11/2022

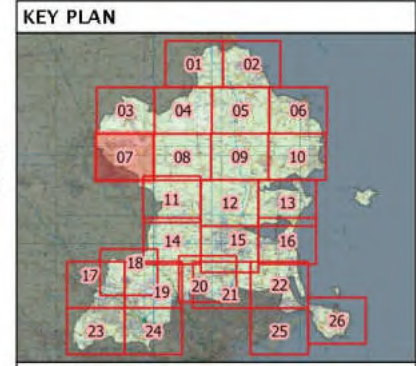
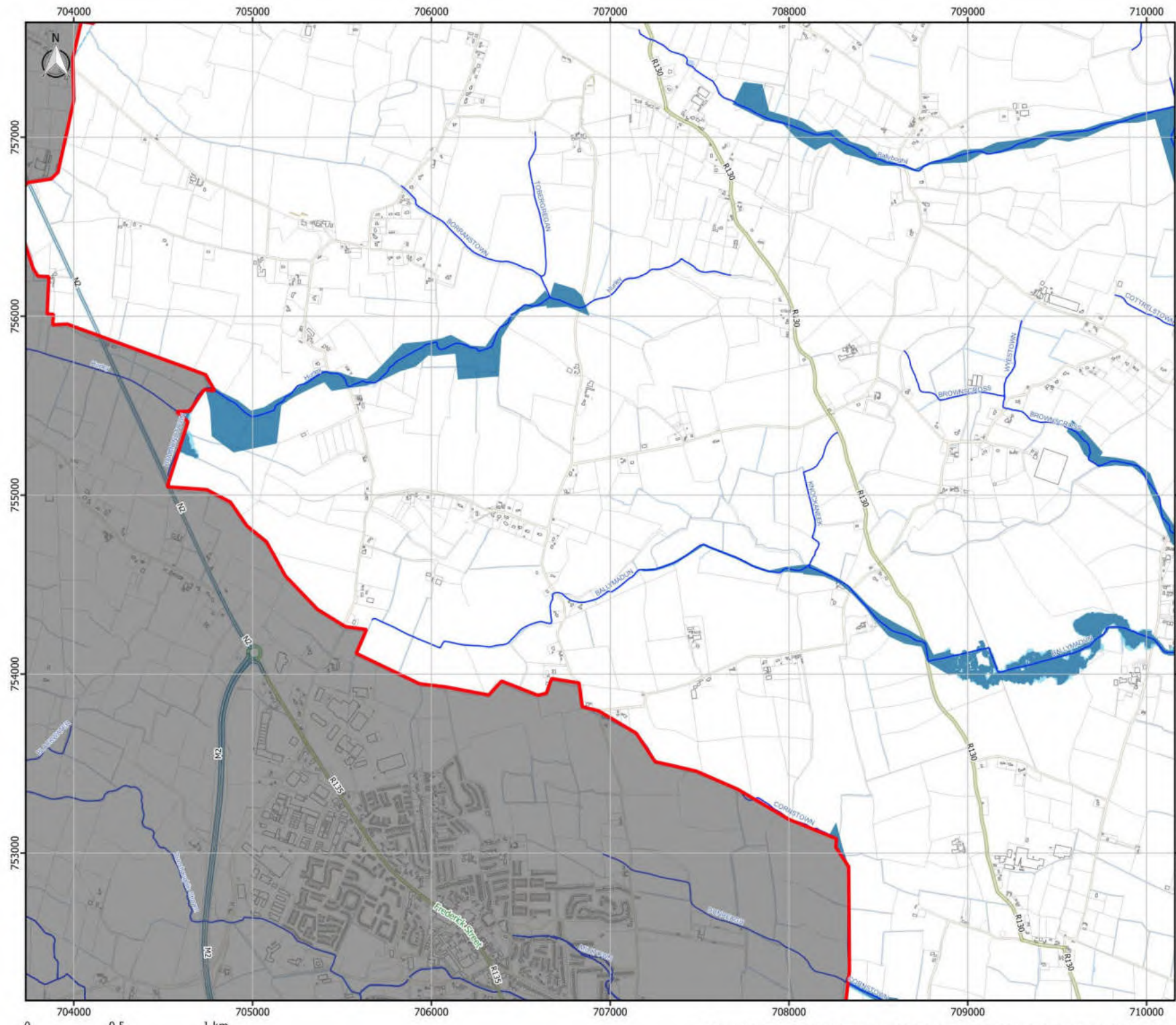
**APPROVED BY:** DKS      DATE: 10/11/2022

**DRAWING NUMBER:**  
M02127-06\_FIG\_FL106

**MAP SERIES:** PAGE 06 OF 26

**DRAWING SCALE:** 1:20000 @ A3





**LEGEND**

- Fingal County Administrative Boundary
- Watercourses
- LAP & Masterplan Boundaries
- Flood Zone A
- Flood Zone B
- Defended Areas

<b>REV:</b> 04	<b>NOTE:</b> FOR INFORMATION	<b>DATE:</b> 10/11/2022
-------------------	---------------------------------	----------------------------

**Comhairle Contae  
Fine Gall  
Fingal County  
Council**

**McCloy Consulting**

Unit 12, The Beat Centre,  
Stephentown Industrial  
Estate,  
Balbriggan, Co. Dublin

T: +353 (0)1 5138963  
E: info@mccloyconsulting.ie  
W: www.mccloyconsulting.ie

**MAP:** FLOOD ZONE MAP

**FLOOD PROBABILITY:**

FLUVIAL: 1% / 0.1%	COASTAL: 0.5% / 0.1%
--------------------	----------------------

<b>SOURCE CRS:</b>	ITM EPSG:2157
--------------------	---------------

<b>DRAWN BY:</b>	DL	<b>DATE:</b>	10/11/2022
------------------	----	--------------	------------


<b>CHECKED BY:</b>	PS	<b>DATE:</b>	10/11/2022
--------------------	----	--------------	------------

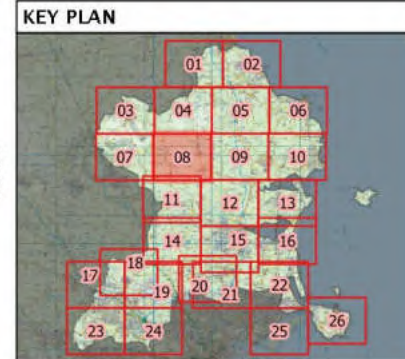
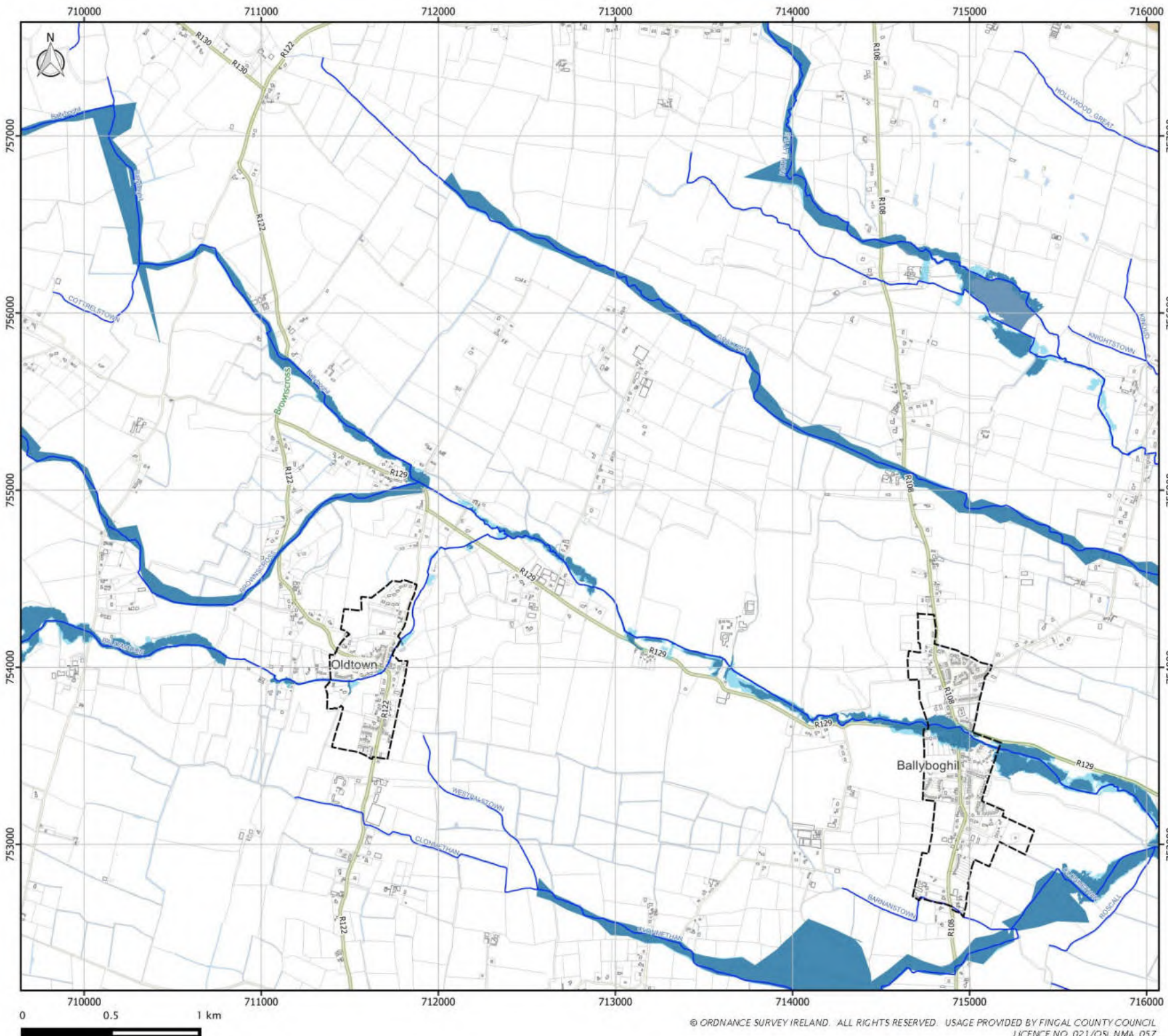
<b>APPROVED BY:</b>	DKS	<b>DATE:</b>	10/11/2022
---------------------	-----	--------------	------------

**DRAWING NUMBER:**  
M02127-06\_FIG\_FL107

<b>MAP SERIES:</b>	PAGE 07 OF 26
--------------------	---------------

<b>DRAWING SCALE:</b>	1:20000 @ A3
-----------------------	--------------





- LEGEND**
- Fingal County Administrative Boundary
  - Watercourses
  - LAP & Masterplan Boundaries
  - Flood Zone A
  - Flood Zone B
  - Defended Areas

<b>REV:</b> 04	<b>NOTE:</b> FOR INFORMATION	<b>DATE:</b> 10/11/2022
-------------------	---------------------------------	----------------------------

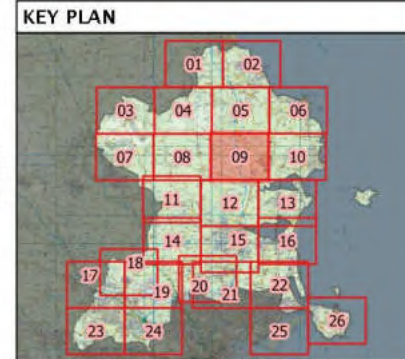
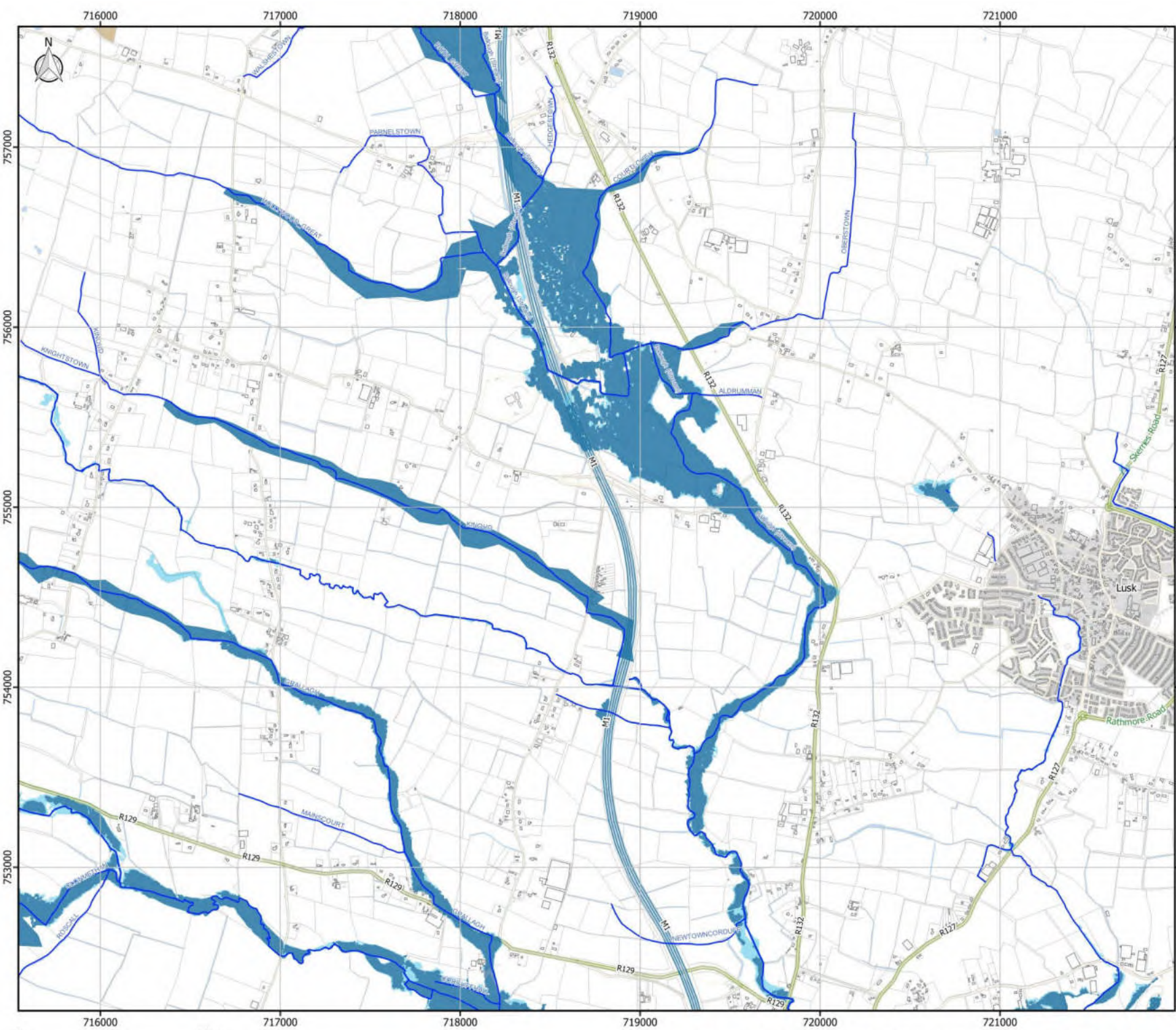
**Comhairle Contae  
Fine Gall  
Fingal County  
Council**

**M'Cloy Consulting**

Unit 12, The Beat Centre,  
Stephenstown Industrial  
Estate,  
Balbriggan, Co. Dublin

T: +353 (0)1 5138963  
E: info@mccloyconsulting.ie  
W: www.mccloyconsulting.ie

<b>MAP:</b> FLOOD ZONE MAP	
<b>FLOOD PROBABILITY:</b> FLUVIAL: 1% / 0.1%      COASTAL: 0.5% / 0.1%	
<b>SOURCE CRS:</b>	ITM EPSG:2157
<b>DRAWN BY:</b> DL	DATE: 10/11/2022
<b>CHECKED BY:</b> PS	DATE: 10/11/2022
<b>APPROVED BY:</b> DKS	DATE: 10/11/2022
<b>DRAWING NUMBER:</b> M02127-06_FIG_FL108	
<b>MAP SERIES:</b>	PAGE 08 OF 26
<b>DRAWING SCALE:</b>	1:20000 @ A3



**LEGEND**

- Fingal County Administrative Boundary
- Watercourses
- LAP & Masterplan Boundaries
- Flood Zone A
- Flood Zone B
- Defended Areas

<b>REV:</b> 04	<b>NOTE:</b> FOR INFORMATION	<b>DATE:</b> 10/11/2022
-------------------	---------------------------------	----------------------------

**Comhairle Contae  
Fine Gall  
Fingal County  
Council**

**McCloy Consulting**

Unit 12, The Beat Centre,  
Stephentown Industrial  
Estate,  
Balbriggan, Co. Dublin

T: +353 (0)1 5138963  
E: info@mccloyconsulting.ie  
W: www.mccloyconsulting.ie

**MAP:** FLOOD ZONE MAP

**FLOOD PROBABILITY:**

FLUVIAL: 1% / 0.1%	COASTAL: 0.5% / 0.1%
--------------------	----------------------

**SOURCE CRS:** ITM EPSG:2157

**DRAWN BY:** DL **DATE:** 10/11/2022

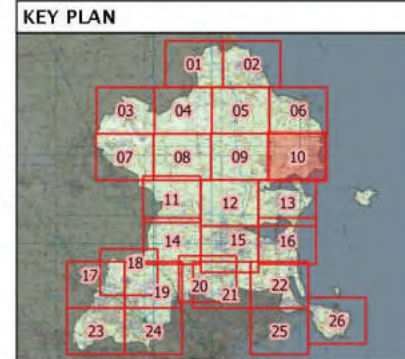
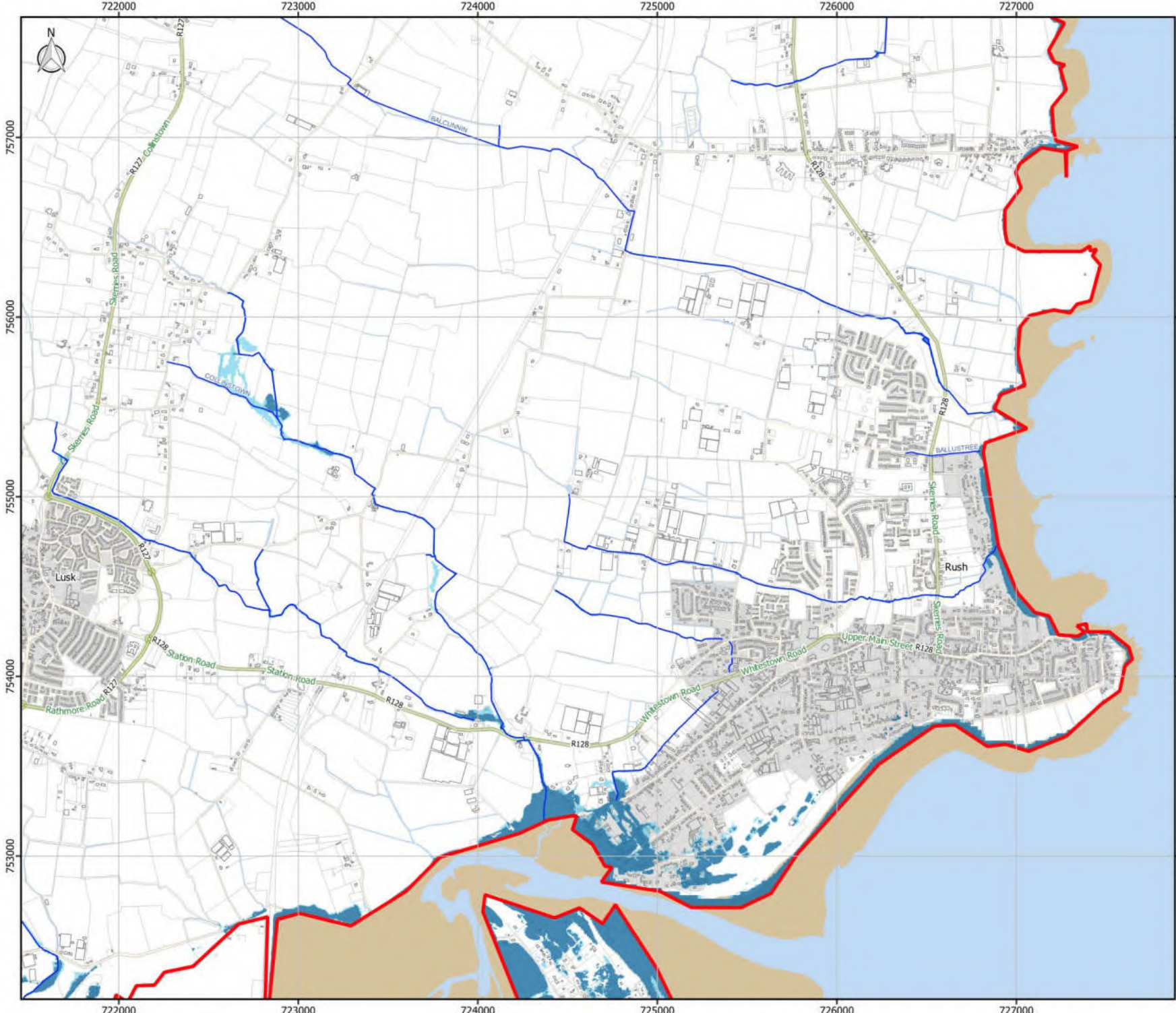
**CHECKED BY:** PS **DATE:** 10/11/2022

**APPROVED BY:** DKS **DATE:** 10/11/2022

**DRAWING NUMBER:** M02127-06\_FIG\_FL109

**MAP SERIES:** PAGE 09 OF 26

**DRAWING SCALE:** 1:20000 @ A3



**LEGEND**

- Fingal County Administrative Boundary
- Watercourses
- LAP & Masterplan Boundaries
- Flood Zone A
- Flood Zone B
- Defended Areas

<b>REV:</b> 04	<b>NOTE:</b> FOR INFORMATION	<b>DATE:</b> 10/11/2022
-------------------	---------------------------------	----------------------------


**Comhairle Contae  
Fine Gall  
Fingal County  
Council**

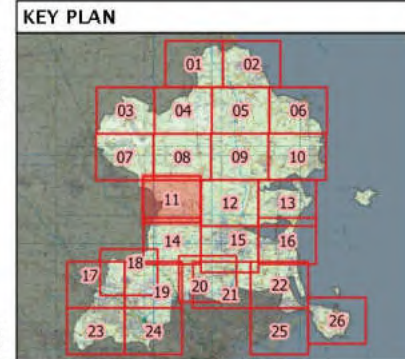
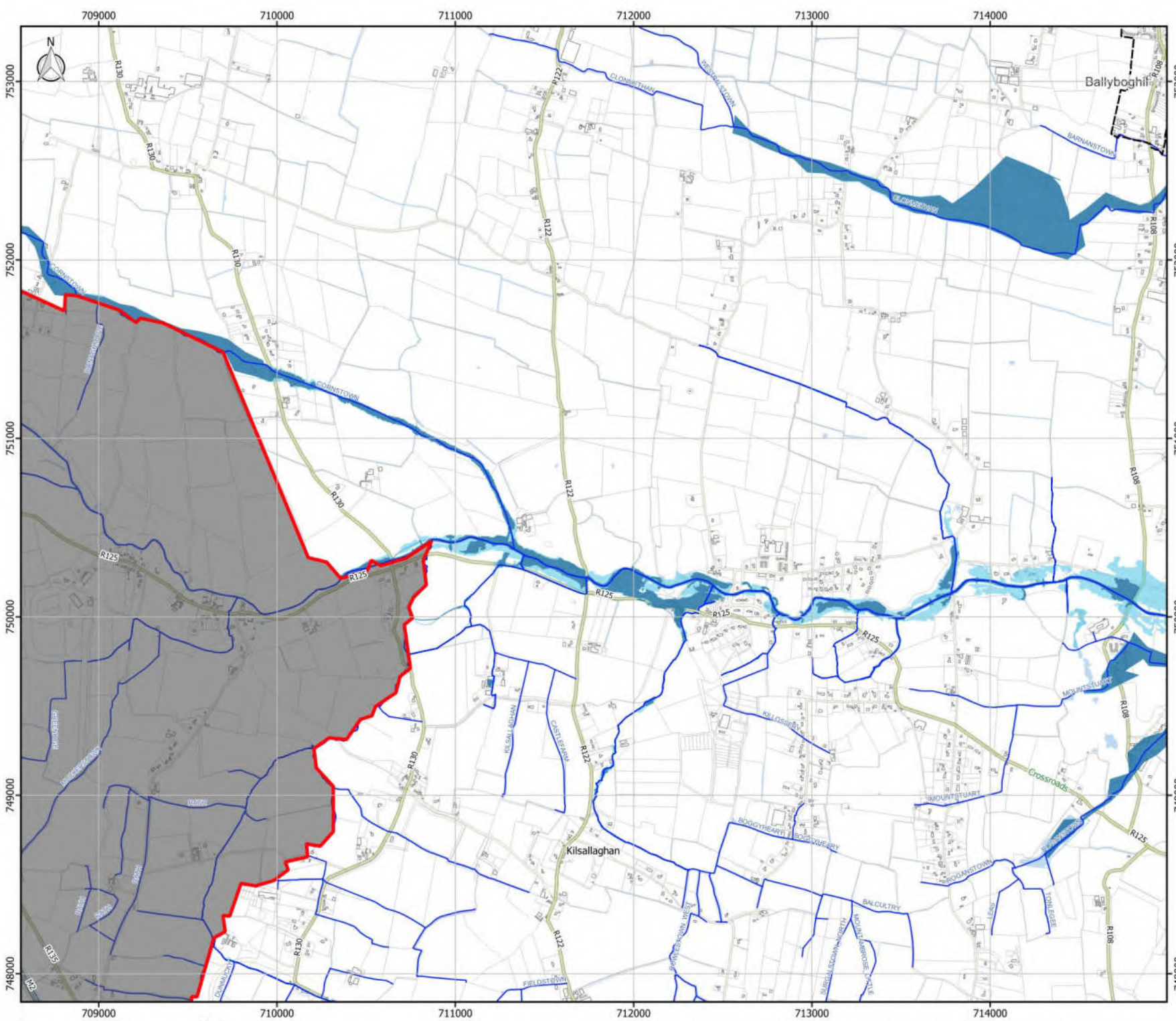
**McCloy Consulting**

Unit 12, The Beat Centre,  
Stephentown Industrial  
Estate,  
Balbriggan, Co. Dublin

T: +353 (0)1 5138963  
E: info@mccloyconsulting.ie  
W: www.mccloyconsulting.ie

<b>MAP:</b> FLOOD ZONE MAP	
<b>FLOOD PROBABILITY:</b>	
FLUVIAL: 1% / 0.1%	COASTAL: 0.5% / 0.1%
<b>SOURCE CRS:</b>	ITM EPSG:2157
<b>DRAWN BY:</b> DL	DATE: 10/11/2022
<b>CHECKED BY:</b> PS	DATE: 10/11/2022
<b>APPROVED BY:</b> DKS	DATE: 10/11/2022
<b>DRAWING NUMBER:</b>	
M02127-06_FIG_FL110	
<b>MAP SERIES:</b>	PAGE 10 OF 26
<b>DRAWING SCALE:</b>	1:20000 @ A3





- LEGEND**
- Fingal County Administrative Boundary
  - Watercourses
  - LAP & Masterplan Boundaries
  - Flood Zone A
  - Flood Zone B
  - Defended Areas

<b>REV:</b> 04	<b>NOTE:</b> FOR INFORMATION	<b>DATE:</b> 10/11/2022
-------------------	---------------------------------	----------------------------

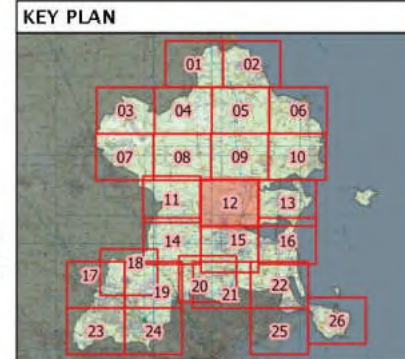
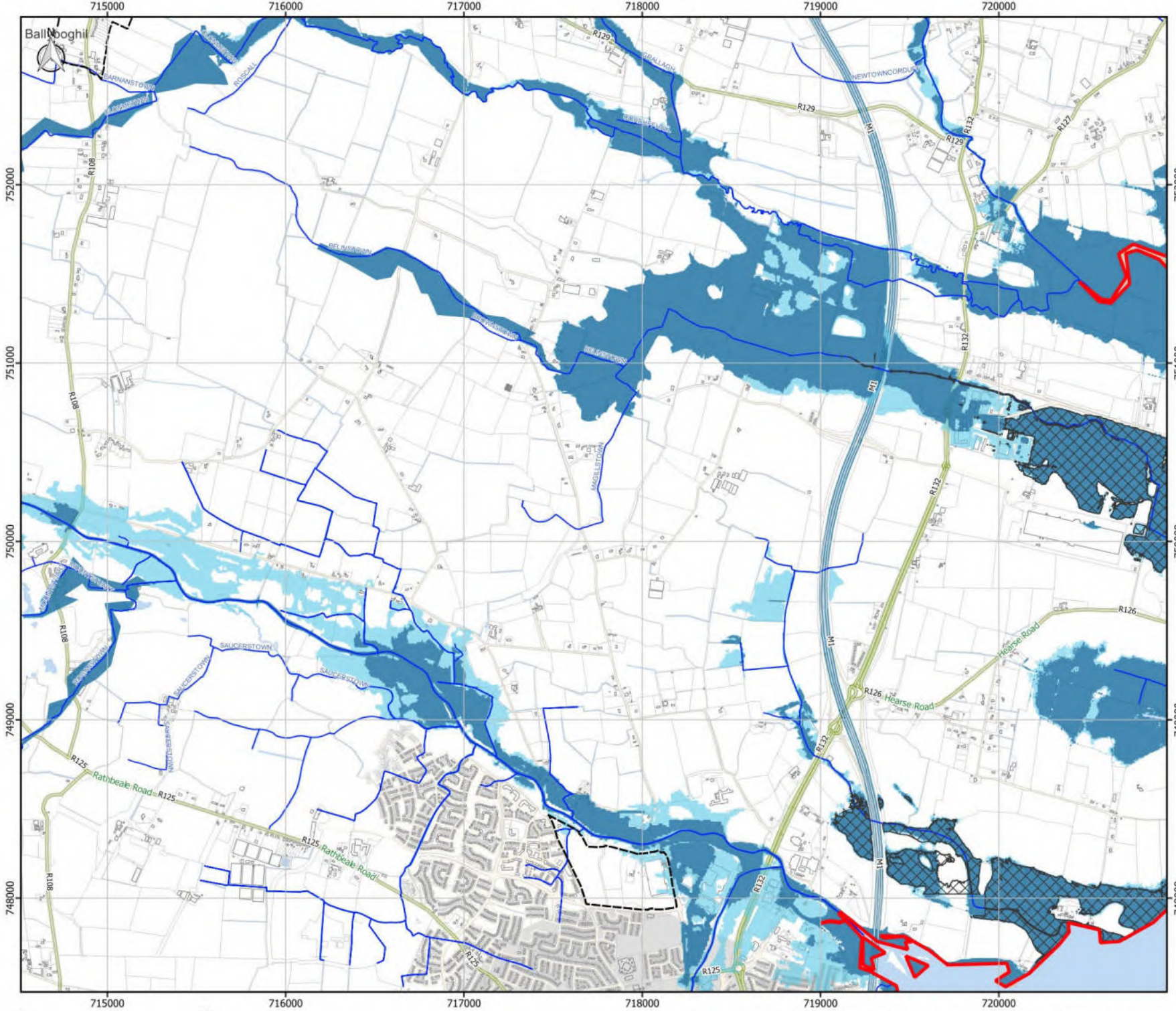
**Comhairle Contae  
Fine Gall  
Fingal County  
Council**

**M'Cloy Consulting**

Unit 12, The Beat Centre,  
Stephenstown Industrial  
Estate,  
Balbriggan, Co. Dublin

T: +353 (0)1 5138963  
E: info@mccloyconsulting.ie  
W: www.mccloyconsulting.ie

<b>MAP:</b> FLOOD ZONE MAP	
<b>FLOOD PROBABILITY:</b> FLUVIAL: 1% / 0.1%    COASTAL: 0.5% / 0.1%	
<b>SOURCE CRS:</b>	ITM EPSG:2157
<b>DRAWN BY:</b> DL	DATE: 10/11/2022
<b>CHECKED BY:</b> PS	DATE: 10/11/2022
<b>APPROVED BY:</b> DKS	DATE: 10/11/2022
<b>DRAWING NUMBER:</b> M02127-06_FIG_FL111	
<b>MAP SERIES:</b>	PAGE 11 OF 26
<b>DRAWING SCALE:</b>	1:20000 @ A3



- LEGEND**
- Fingal County Administrative Boundary
  - Watercourses
  - LAP & Masterplan Boundaries
  - Flood Zone A
  - Flood Zone B
  - Defended Areas

<b>REV:</b> 04	<b>NOTE:</b> FOR INFORMATION	<b>DATE:</b> 10/11/2022
-------------------	---------------------------------	----------------------------

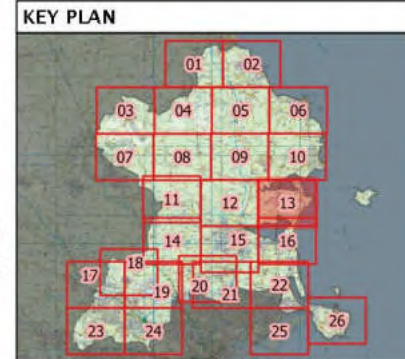
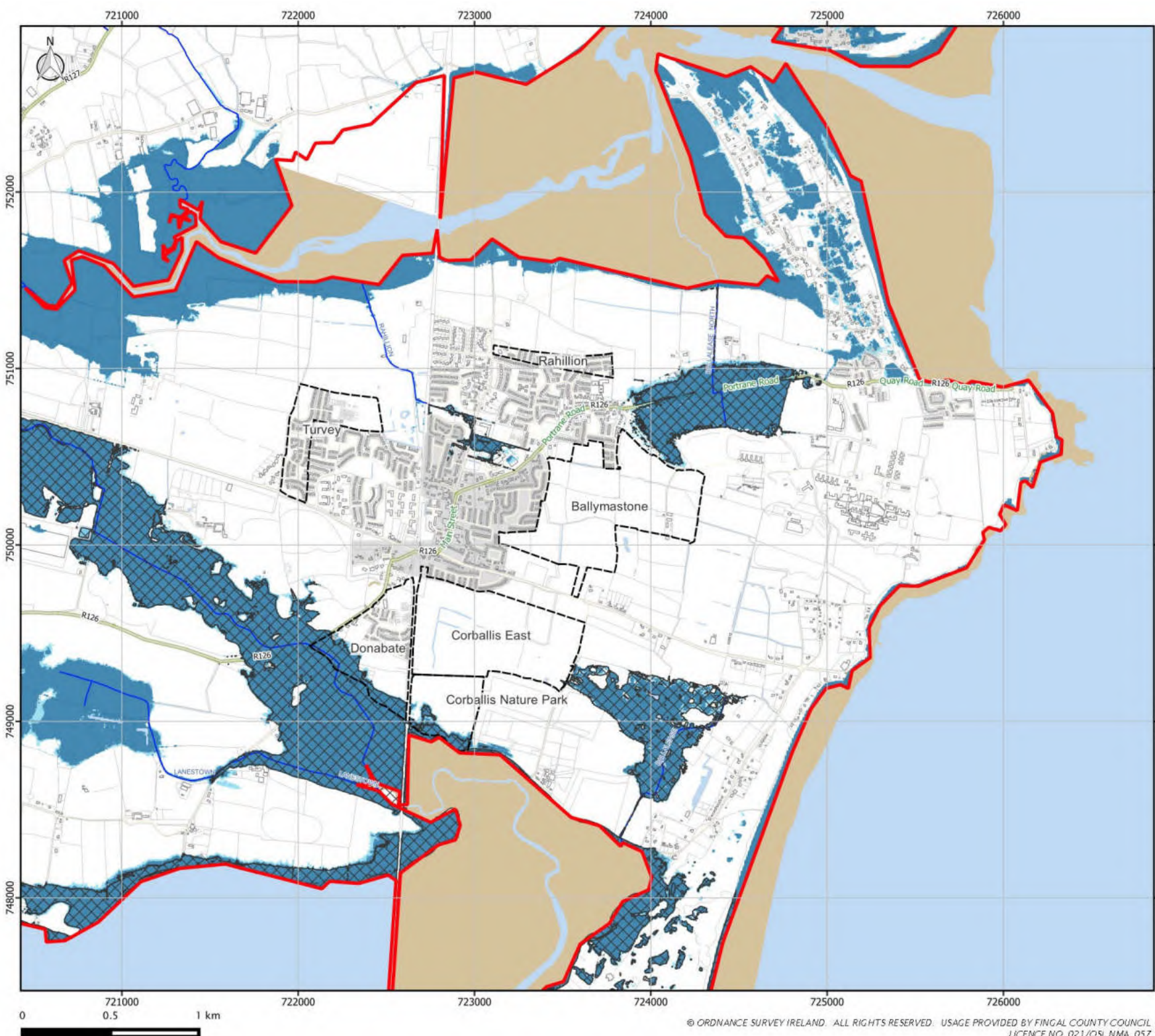
**Comhairle Contae  
Fine Gall  
Fingal County  
Council**

**M'Cloy Consulting**

Unit 12, The Beat Centre,  
Stephenstown Industrial  
Estate,  
Balbriggan, Co. Dublin

T: +353 (0)1 5138963  
E: info@mccloyconsulting.ie  
W: www.mccloyconsulting.ie

<b>MAP:</b> FLOOD ZONE MAP	
<b>FLOOD PROBABILITY:</b> FLUVIAL: 1% / 0.1%    COASTAL: 0.5% / 0.1%	
<b>SOURCE CRS:</b>	ITM EPSG:2157
<b>DRAWN BY:</b> DL	<b>DATE:</b> 10/11/2022
<b>CHECKED BY:</b> PS	<b>DATE:</b> 10/11/2022
<b>APPROVED BY:</b> DKS	<b>DATE:</b> 10/11/2022
<b>DRAWING NUMBER:</b> M02127-06_FIG_FL112	
<b>MAP SERIES:</b>	PAGE 12 OF 26
<b>DRAWING SCALE:</b>	1:20000 @ A3



**LEGEND**

- Fingal County Administrative Boundary
- Watercourses
- LAP & Masterplan Boundaries
- Flood Zone A
- Flood Zone B
- Defended Areas

<b>REV:</b> 04	<b>NOTE:</b> FOR INFORMATION	<b>DATE:</b> 10/11/2022
-------------------	---------------------------------	----------------------------

**Comhairle Contae  
Fine Gall  
Fingal County  
Council**

**McCloy Consulting**

Unit 12, The Beat Centre,  
Stephentown Industrial  
Estate,  
Balbriggan, Co. Dublin

T: +353 (0)1 5138963  
E: info@mccloyconsulting.ie  
W: www.mccloyconsulting.ie

**MAP:** FLOOD ZONE MAP

**FLOOD PROBABILITY:**  
FLUVIAL: 1% / 0.1%      COASTAL: 0.5% / 0.1%

**SOURCE CRS:** ITM EPSG:2157

**DRAWN BY:** DL      **DATE:** 10/11/2022

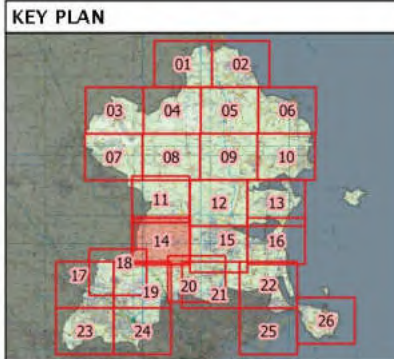
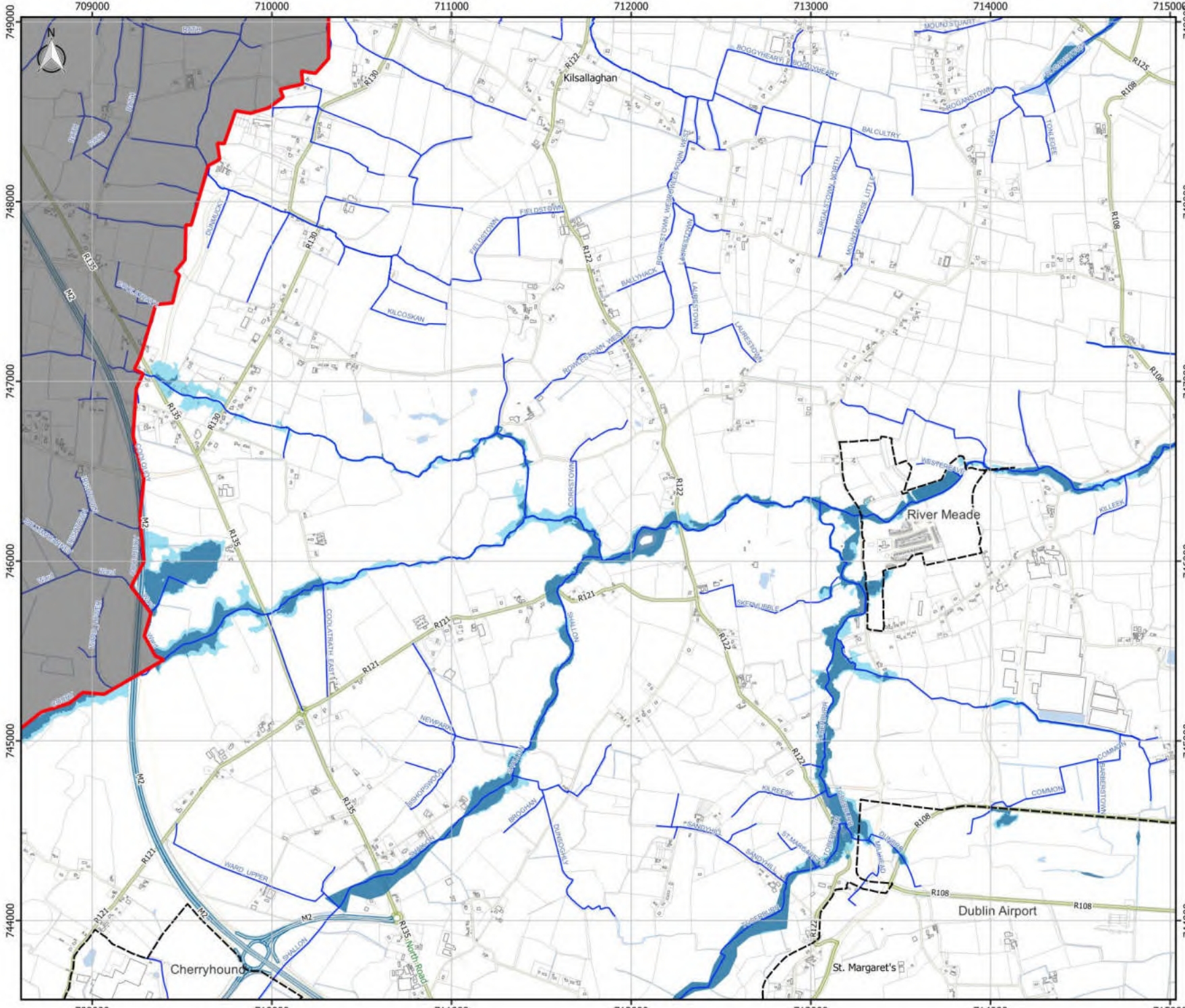
**CHECKED BY:** PS      **DATE:** 10/11/2022

**APPROVED BY:** DKS      **DATE:** 10/11/2022

**DRAWING NUMBER:**  
M02127-06\_FIG\_FL113

**MAP SERIES:** PAGE 13 OF 26

**DRAWING SCALE:** 1:20000 @ A3



**LEGEND**

- Fingal County Administrative Boundary
- Watercourses
- LAP & Masterplan Boundaries
- Flood Zone A
- Flood Zone B
- Defended Areas

<b>REV:</b> 04	<b>NOTE:</b> FOR INFORMATION	<b>DATE:</b> 10/11/2022
-------------------	---------------------------------	----------------------------

**Comhairle Contae  
Fine Gall  
Fingal County  
Council**

**M'Cloy Consulting**

Unit 12, The Beat Centre,  
Stephenstown Industrial  
Estate,  
Ballybrigan, Co. Dublin

T: +353 (0)1 5138963  
E: info@mccloyconsulting.ie  
W: www.mccloyconsulting.ie

**MAP:** FLOOD ZONE MAP

**FLOOD PROBABILITY:**  
FLUVIAL: 1% / 0.1%      COASTAL: 0.5% / 0.1%

**SOURCE CRS:** ITM EPSG:2157

**DRAWN BY:** DL      **DATE:** 10/11/2022

**CHECKED BY:** PS      **DATE:** 10/11/2022

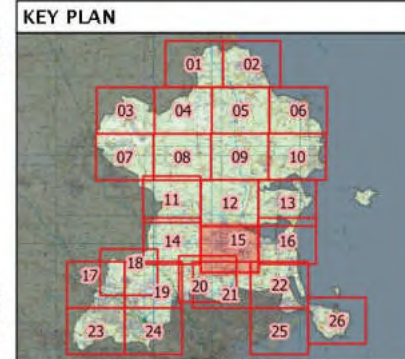
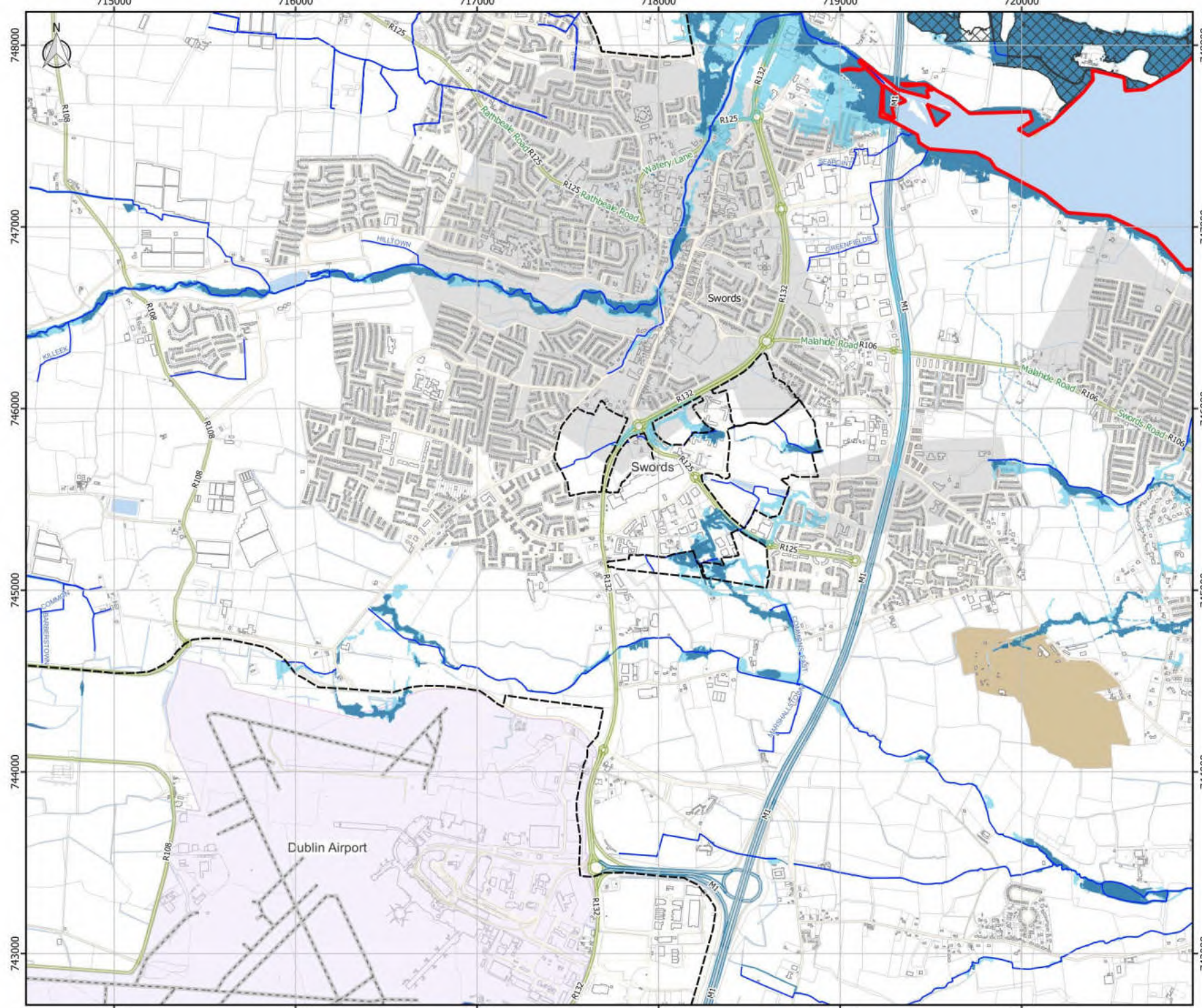
**APPROVED BY:** DKS      **DATE:** 10/11/2022

**DRAWING NUMBER:**  
M02127-06\_FIG\_FL114

**MAP SERIES:** PAGE 14 OF 26

**DRAWING SCALE:** 1:20000 @ A3





- LEGEND**
- Fingal County Administrative Boundary
  - Watercourses
  - LAP & Masterplan Boundaries
  - Flood Zone A
  - Flood Zone B
  - Defended Areas

REV: 04	NOTE: FOR INFORMATION	DATE: 10/11/2022
---------	-----------------------	------------------

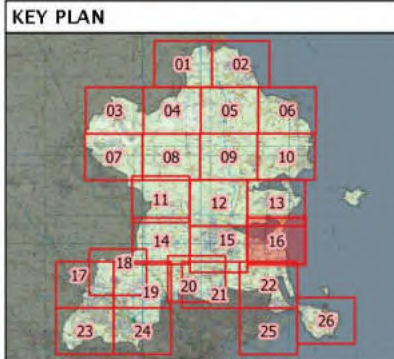
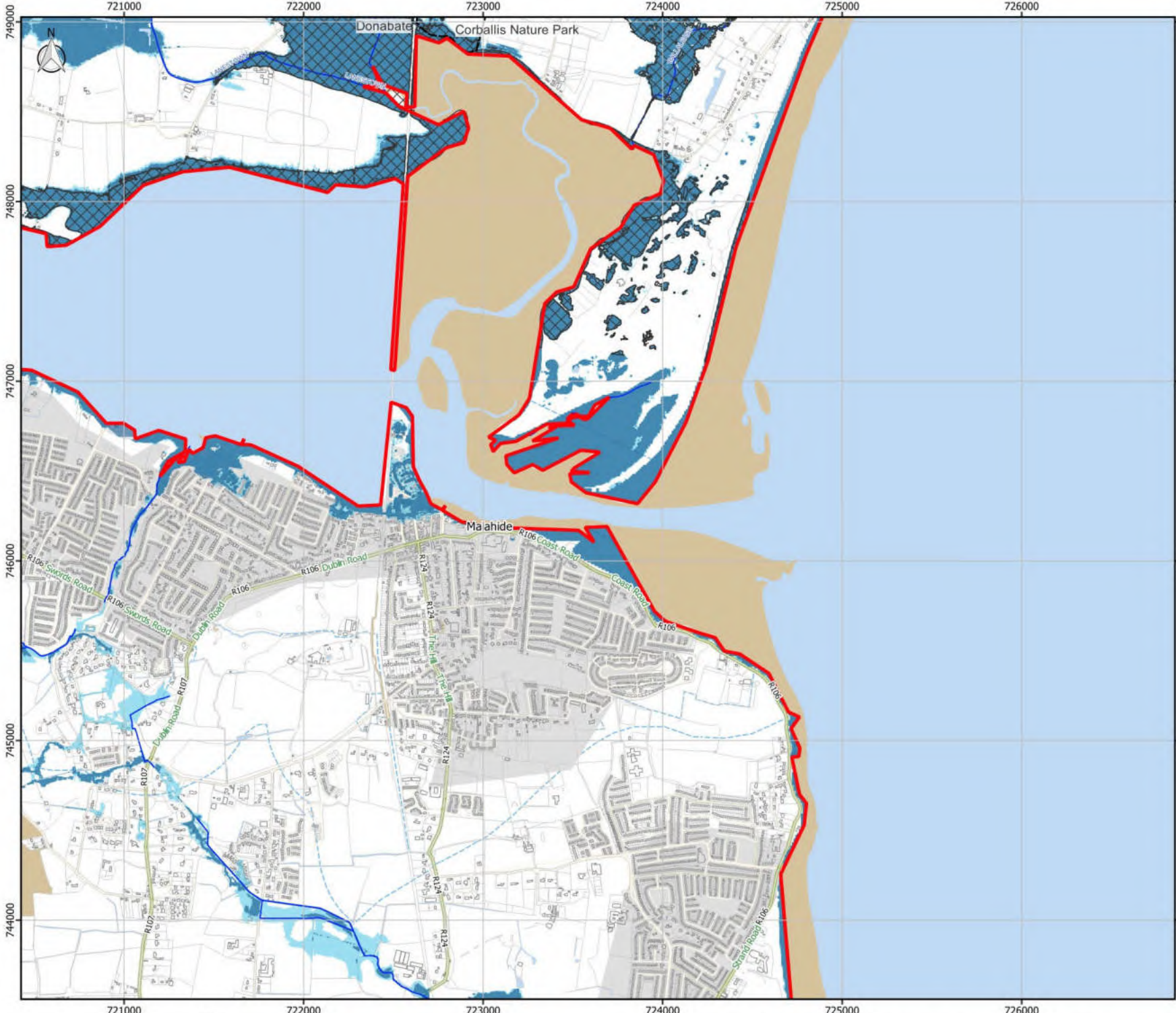
**Comhairle Contae Fine Gall**  
Fingal County Council

**M'Cloy Consulting**

Unit 12, The Beat Centre,  
Stephentown Industrial Estate,  
Balbriggan, Co. Dublin

T: +353 (0)1 5138963  
E: info@mccloyconsulting.ie  
W: www.mccloyconsulting.ie

<b>MAP:</b> FLOOD ZONE MAP	
<b>FLOOD PROBABILITY:</b> FLUVIAL: 1% / 0.1%    COASTAL: 0.5% / 0.1%	
<b>SOURCE CRS:</b>	ITM EPSG:2157
<b>DRAWN BY:</b> DL	DATE: 10/11/2022
<b>CHECKED BY:</b> PS	DATE: 10/11/2022
<b>APPROVED BY:</b> DKS	DATE: 10/11/2022
<b>DRAWING NUMBER:</b> M02127-06_FIG_FL115	
<b>MAP SERIES:</b>	PAGE 15 OF 26
<b>DRAWING SCALE:</b>	1:20000 @ A3



- LEGEND**
- Fingal County Administrative Boundary
  - Watercourses
  - LAP & Masterplan Boundaries
  - Flood Zone A
  - Flood Zone B
  - Defended Areas

<b>REV:</b> 04	<b>NOTE:</b> FOR INFORMATION	<b>DATE:</b> 10/11/2022
-------------------	---------------------------------	----------------------------

**Comhairle Contae  
Fine Gall  
Fingal County  
Council**

**M'Cloy Consulting**

Unit 12, The Beat Centre,  
Stephenstown Industrial  
Estate,  
Balbriggan, Co. Dublin

T: +353 (0)1 5138963  
E: info@mccloyconsulting.ie  
W: www.mccloyconsulting.ie

**MAP:** FLOOD ZONE MAP

**FLOOD PROBABILITY:**  
FLUVIAL: 1% / 0.1%      COASTAL: 0.5% / 0.1%

**SOURCE CRS:** ITM EPSG:2157

**DRAWN BY:** DL      DATE: 10/11/2022

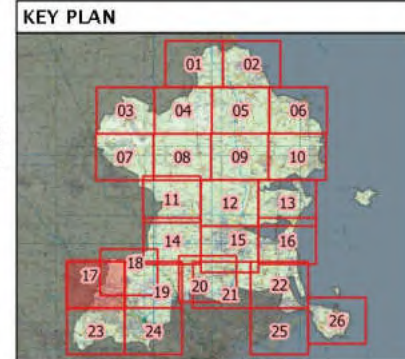
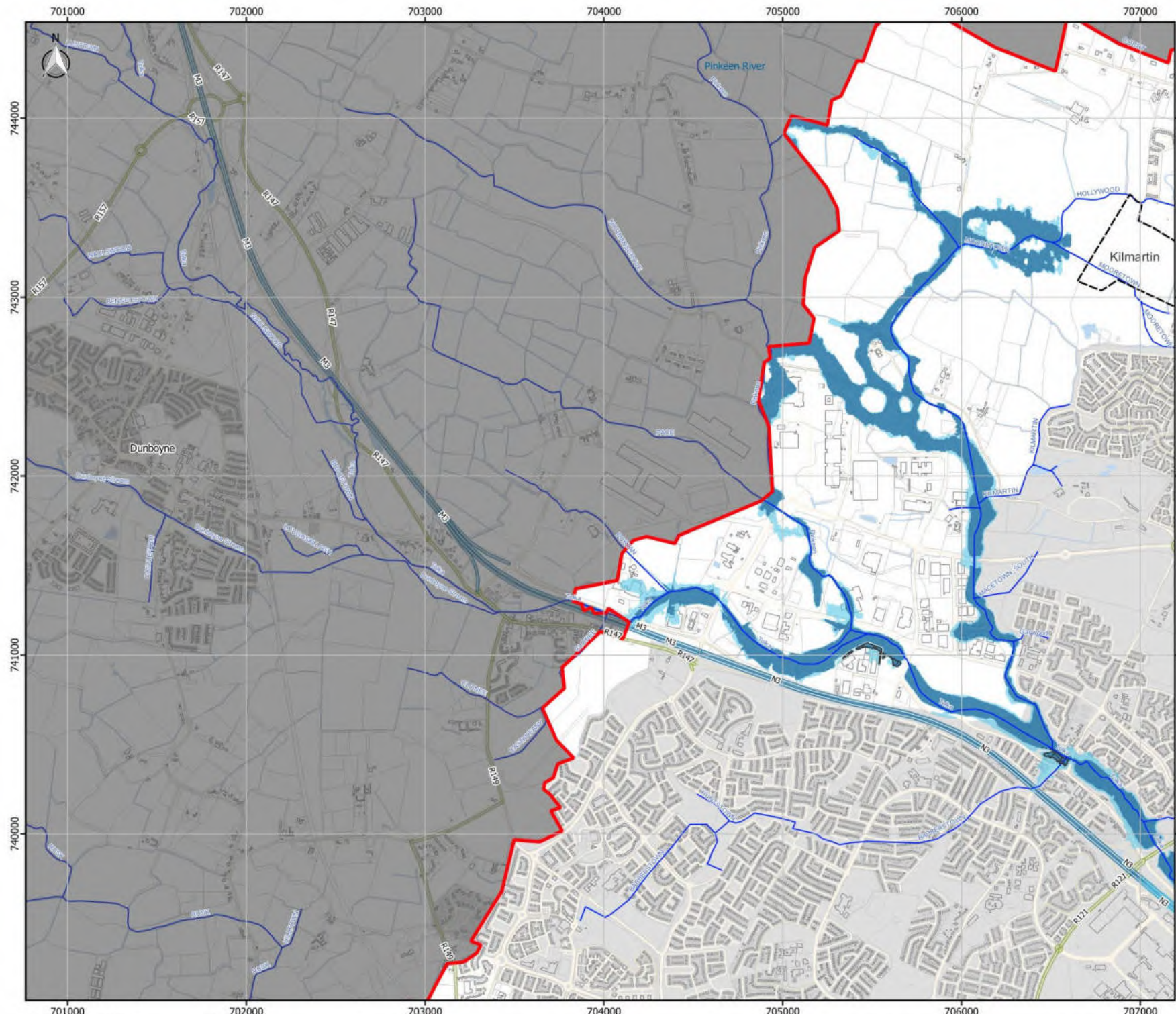
**CHECKED BY:** PS      DATE: 10/11/2022

**APPROVED BY:** DKS      DATE: 10/11/2022

**DRAWING NUMBER:**  
M02127-06\_FIG\_FL116

**MAP SERIES:** PAGE 16 OF 26

**DRAWING SCALE:** 1:20000 @ A3



- LEGEND**
- Fingal County Administrative Boundary
  - Watercourses
  - LAP & Masterplan Boundaries
  - Flood Zone A
  - Flood Zone B
  - Defended Areas

<b>REV:</b> 04	<b>NOTE:</b> FOR INFORMATION	<b>DATE:</b> 10/11/2022
-------------------	---------------------------------	----------------------------

**Comhairle Contae  
Fine Gall  
Fingal County  
Council**

**M'Cloy Consulting**

Unit 12, The Beat Centre,  
Stephenstown Industrial  
Estate,  
Balbriggan, Co. Dublin

T: +353 (0)1 5138963  
E: info@mccloyconsulting.ie  
W: www.mccloyconsulting.ie

**MAP:** FLOOD ZONE MAP

**FLOOD PROBABILITY:**  
FLUVIAL: 1% / 0.1%      COASTAL: 0.5% / 0.1%

**SOURCE CRS:** ITM EPSG:2157

**DRAWN BY:** DL      **DATE:** 10/11/2022


**CHECKED BY:** PS      **DATE:** 10/11/2022

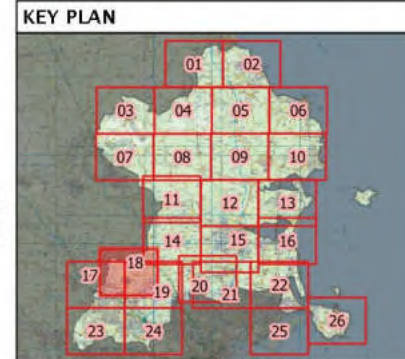
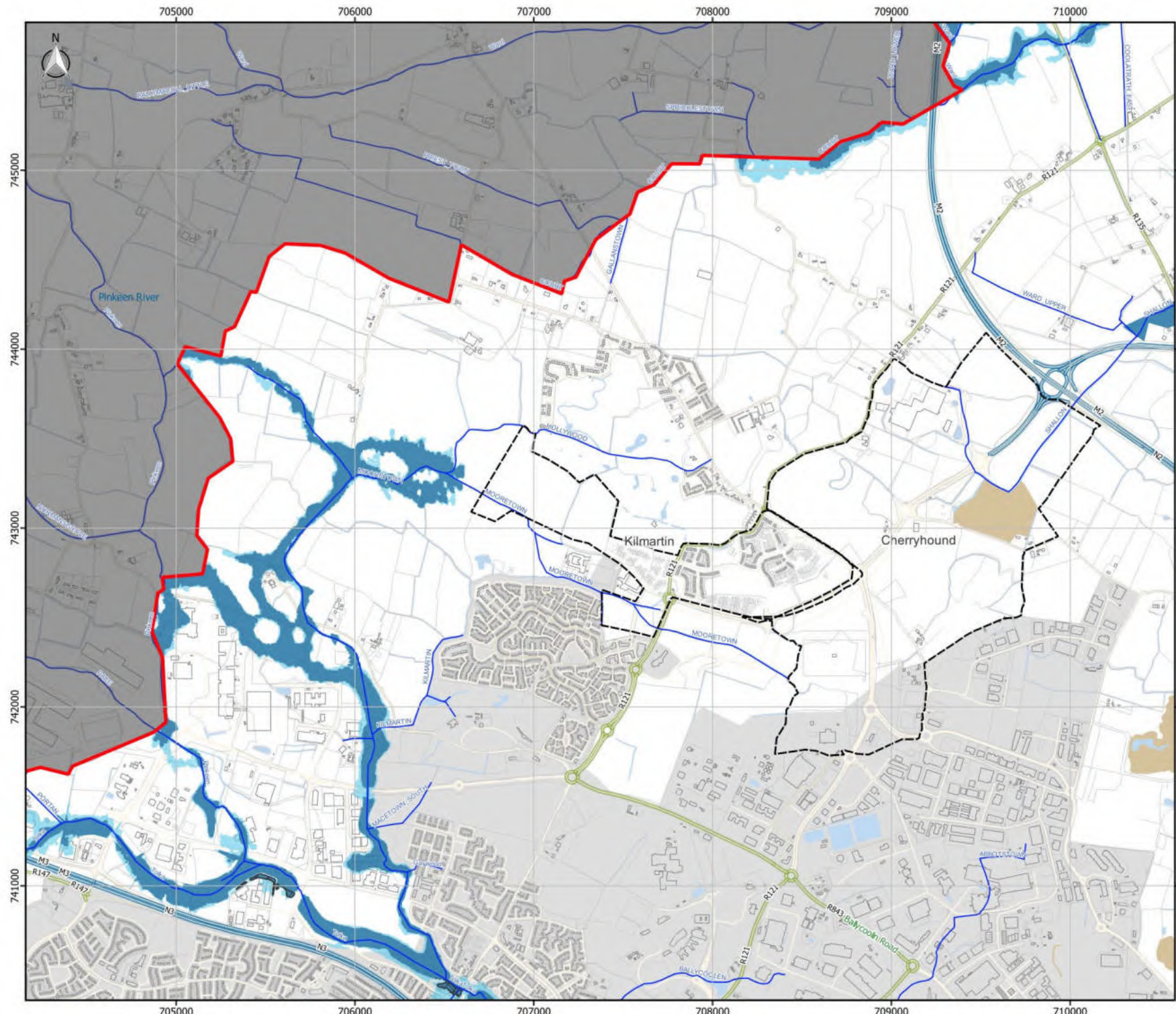
**APPROVED BY:** DKS      **DATE:** 10/11/2022

**DRAWING NUMBER:**  
M02127-06\_FIG\_FL17

**MAP SERIES:** PAGE 17 OF 26

**DRAWING SCALE:** 1:20000 @ A3





**LEGEND**

- Fingal County Administrative Boundary
- Watercourses
- LAP & Masterplan Boundaries
- Flood Zone A
- Flood Zone B
- Defended Areas

REV: 04	NOTE: FOR INFORMATION	DATE: 10/11/2022
---------	-----------------------	------------------

**Comhairle Contae Fine Gall**  
Fingal County Council

**M'Cloy Consulting**

Unit 12, The Beat Centre,  
Stephentown Industrial Estate,  
Balbriggan, Co. Dublin

T: +353 (0)1 5138963  
E: info@mccloyconsulting.ie  
W: www.mccloyconsulting.ie

**MAP:** FLOOD ZONE MAP

**FLOOD PROBABILITY:**

FLUVIAL: 1% / 0.1%	COASTAL: 0.5% / 0.1%
--------------------	----------------------

<b>SOURCE CRS:</b>	ITM EPSG:2157
--------------------	---------------

<b>DRAWN BY:</b> DL	DATE: 10/11/2022
---------------------	------------------

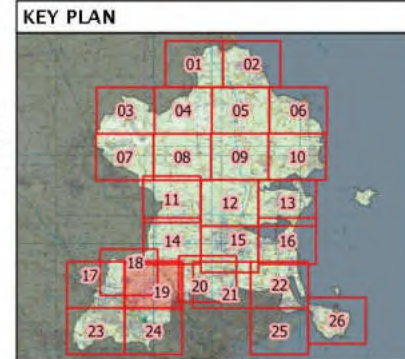
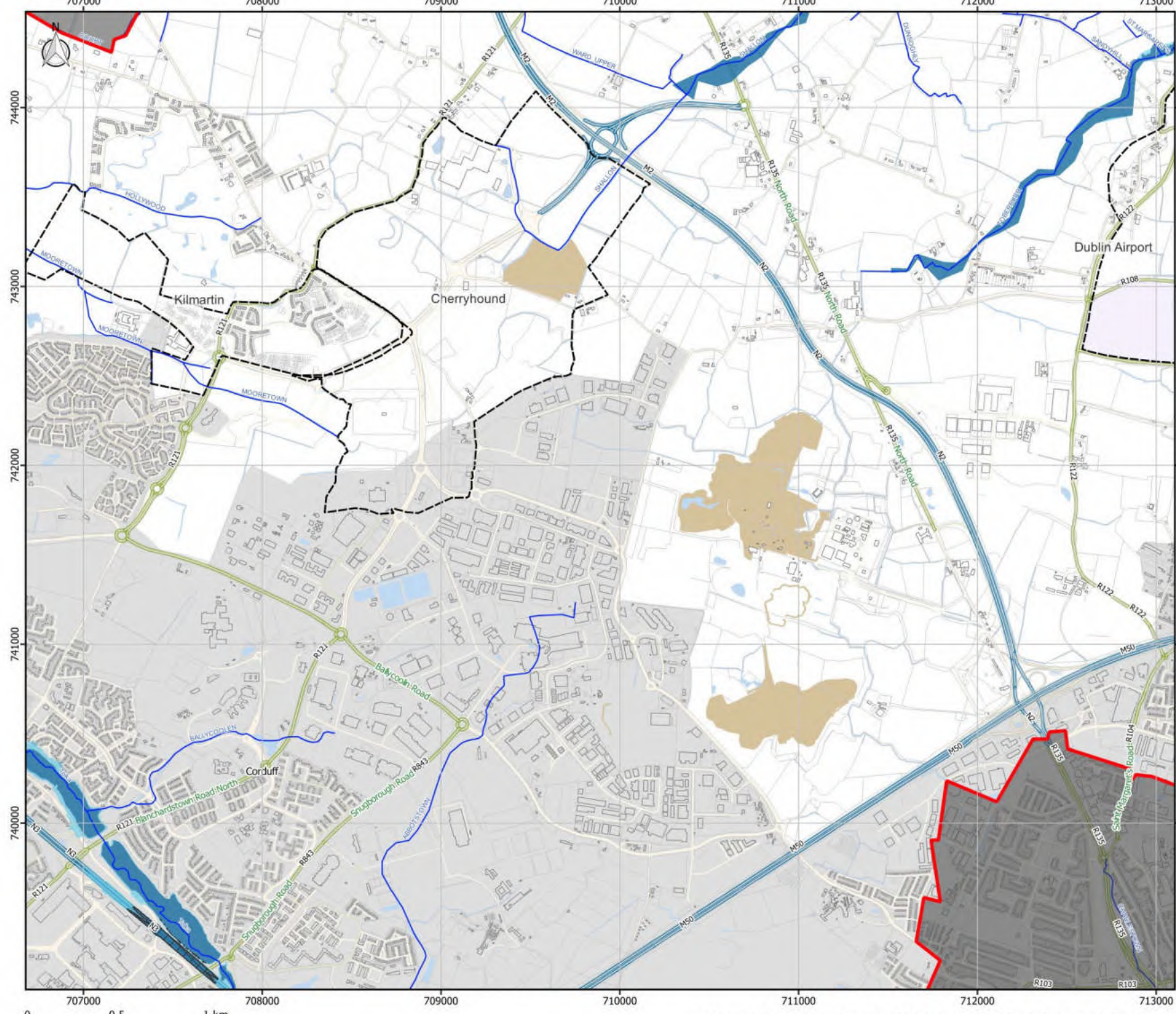
<b>CHECKED BY:</b> PS	DATE: 10/11/2022
-----------------------	------------------

<b>APPROVED BY:</b> DKS	DATE: 10/11/2022
-------------------------	------------------

**DRAWING NUMBER:** M02127-06\_FIG\_FL118

<b>MAP SERIES:</b>	PAGE 18 OF 26
--------------------	---------------

<b>DRAWING SCALE:</b>	1:20000 @ A3
-----------------------	--------------



**LEGEND**

- Fingal County Administrative Boundary
- Watercourses
- LAP & Masterplan Boundaries
- Flood Zone A
- Flood Zone B
- Defended Areas

<b>REV:</b> 04	<b>NOTE:</b> FOR INFORMATION	<b>DATE:</b> 10/11/2022
-------------------	---------------------------------	----------------------------

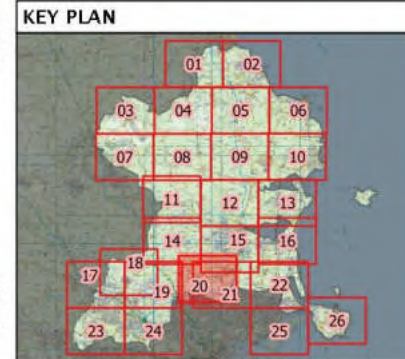
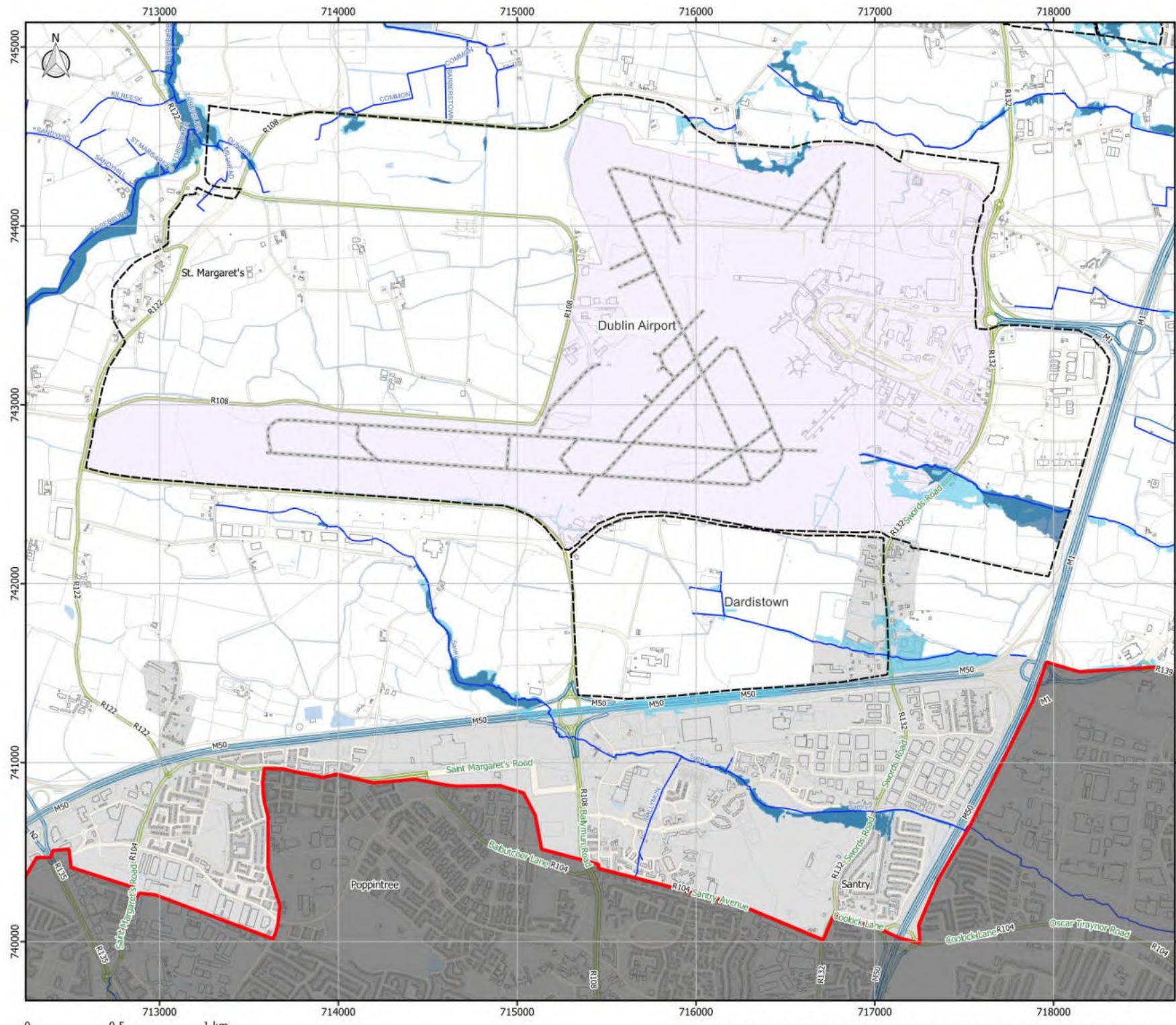
**Comhairle Contae  
Fine Gall  
Fingal County  
Council**

**M'Cloy Consulting**

Unit 12, The Beat Centre,  
Stephenstown Industrial  
Estate,  
Balbriggan, Co. Dublin

T: +353 (0)1 5138963  
E: info@mccloyconsulting.ie  
W: www.mccloyconsulting.ie

<b>MAP:</b> FLOOD ZONE MAP	
<b>FLOOD PROBABILITY:</b> FLUVIAL: 1% / 0.1%    COASTAL: 0.5% / 0.1%	
<b>SOURCE CRS:</b>	ITM EPSG:2157
<b>DRAWN BY:</b> DL	DATE: 10/11/2022
<b>CHECKED BY:</b> PS	DATE: 10/11/2022
<b>APPROVED BY:</b> DKS	DATE: 10/11/2022
<b>DRAWING NUMBER:</b> M02127-06_FIG_FL119	
<b>MAP SERIES:</b>	PAGE 19 OF 26
<b>DRAWING SCALE:</b>	1:20000 @ A3



**LEGEND**

- Fingal County Administrative Boundary
- Watercourses
- LAP & Masterplan Boundaries
- Flood Zone A
- Flood Zone B
- Defended Areas

<b>REV:</b> 04	<b>NOTE:</b> FOR INFORMATION	<b>DATE:</b> 10/11/2022
-------------------	---------------------------------	----------------------------

**Comhairle Contae  
Fine Gall  
Fingal County  
Council**

**M'Cloy Consulting**

Unit 12, The Beat Centre,  
Stephenstown Industrial  
Estate,  
Balbriggan, Co. Dublin

T: +353 (0)1 5138963  
E: info@mccloyconsulting.ie  
W: www.mccloyconsulting.ie

**MAP:** FLOOD ZONE MAP

**FLOOD PROBABILITY:**  
FLUVIAL: 1% / 0.1%      COASTAL: 0.5% / 0.1%

**SOURCE CRS:** ITM EPSG:2157

**DRAWN BY:** DL      **DATE:** 10/11/2022

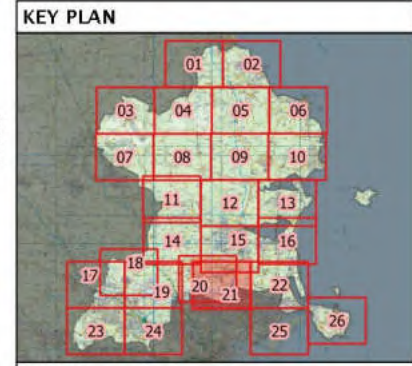
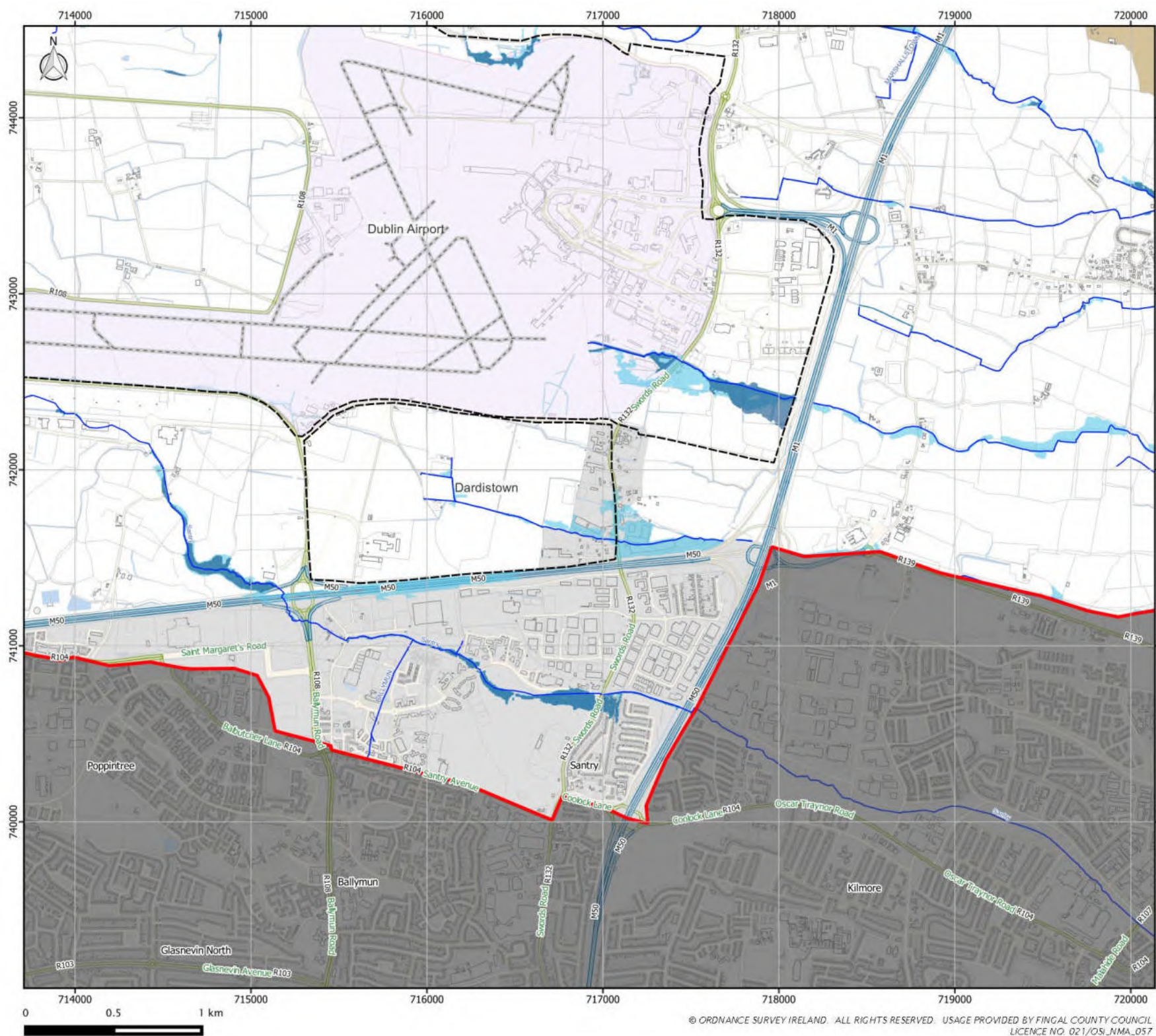
**CHECKED BY:** PS      **DATE:** 10/11/2022

**APPROVED BY:** DKS      **DATE:** 10/11/2022

**DRAWING NUMBER:**  
M02127-06\_FIG\_FL120

**MAP SERIES:** PAGE 20 OF 26

**DRAWING SCALE:** 1:20000 @ A3



**LEGEND**

- Fingal County Administrative Boundary
- Watercourses
- LAP & Masterplan Boundaries
- Flood Zone A
- Flood Zone B
- Defended Areas

<b>REV:</b> 04	<b>NOTE:</b> FOR INFORMATION	<b>DATE:</b> 10/11/2022
-------------------	---------------------------------	----------------------------

**Comhairle Contae  
Fine Gall  
Fingal County  
Council**

**M'Cloy Consulting**

Unit 12, The Beat Centre,  
Stephenstown Industrial  
Estate,  
Balbriggan, Co. Dublin

T: +353 (0)1 5138963  
E: info@mccloyconsulting.ie  
W: www.mccloyconsulting.ie

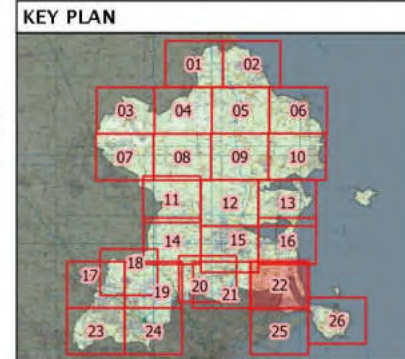
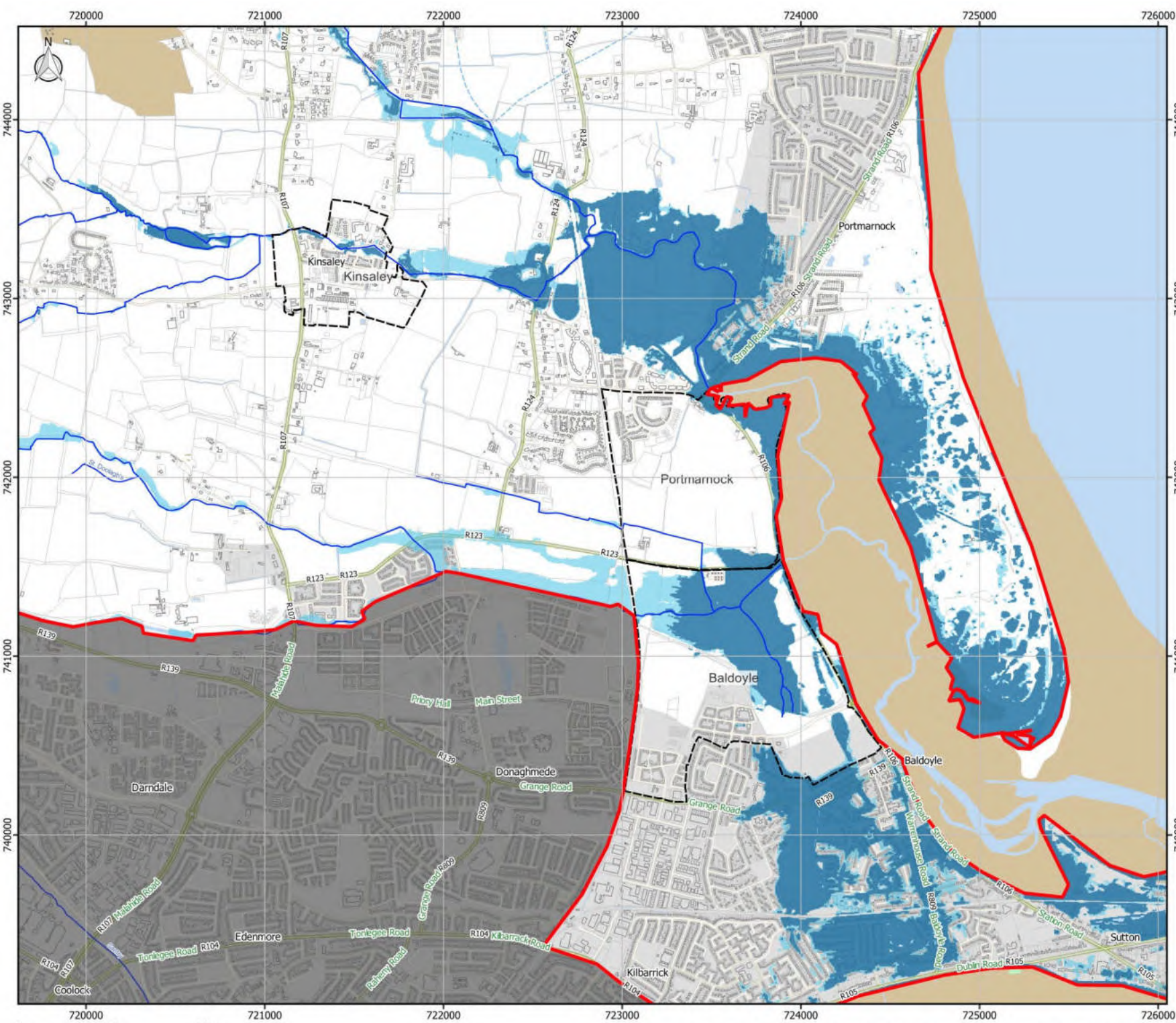
**MAP:** FLOOD ZONE MAP

**FLOOD PROBABILITY:**  
FLUVIAL: 1% / 0.1%      COASTAL: 0.5% / 0.1%

<b>SOURCE CRS:</b>	ITM EPSG:2157	
<b>DRAWN BY:</b>	DL	DATE: 10/11/2022
<b>CHECKED BY:</b>	PS	DATE: 10/11/2022
<b>APPROVED BY:</b>	DKS	DATE: 10/11/2022

**DRAWING NUMBER:**  
M02127-06\_FIG\_FL121

<b>MAP SERIES:</b>	PAGE 21 OF 26
<b>DRAWING SCALE:</b>	1:20000 @ A3



**LEGEND**

- Fingal County Administrative Boundary
- Watercourses
- LAP & Masterplan Boundaries
- Flood Zone A
- Flood Zone B
- Defended Areas

<b>REV:</b> 04	<b>NOTE:</b> FOR INFORMATION	<b>DATE:</b> 10/11/2022
-------------------	---------------------------------	----------------------------

**Comhairle Contae Fine Gall**  
Fingal County Council

**M'Cloy Consulting**

Unit 12, The Beat Centre,  
Stephentown Industrial Estate,  
Balbriggan, Co. Dublin

T: +353 (0)1 5138963  
E: info@mccloyconsulting.ie  
W: www.mccloyconsulting.ie

**MAP:** FLOOD ZONE MAP

**FLOOD PROBABILITY:**  
FLUVIAL: 1% / 0.1%      COASTAL: 0.5% / 0.1%

**SOURCE CRS:** ITM EPSG:2157

**DRAWN BY:** DL      **DATE:** 10/11/2022

**CHECKED BY:** PS      **DATE:** 10/11/2022

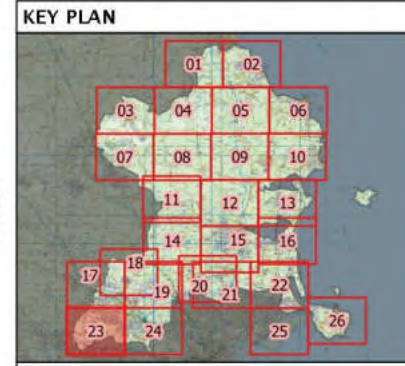
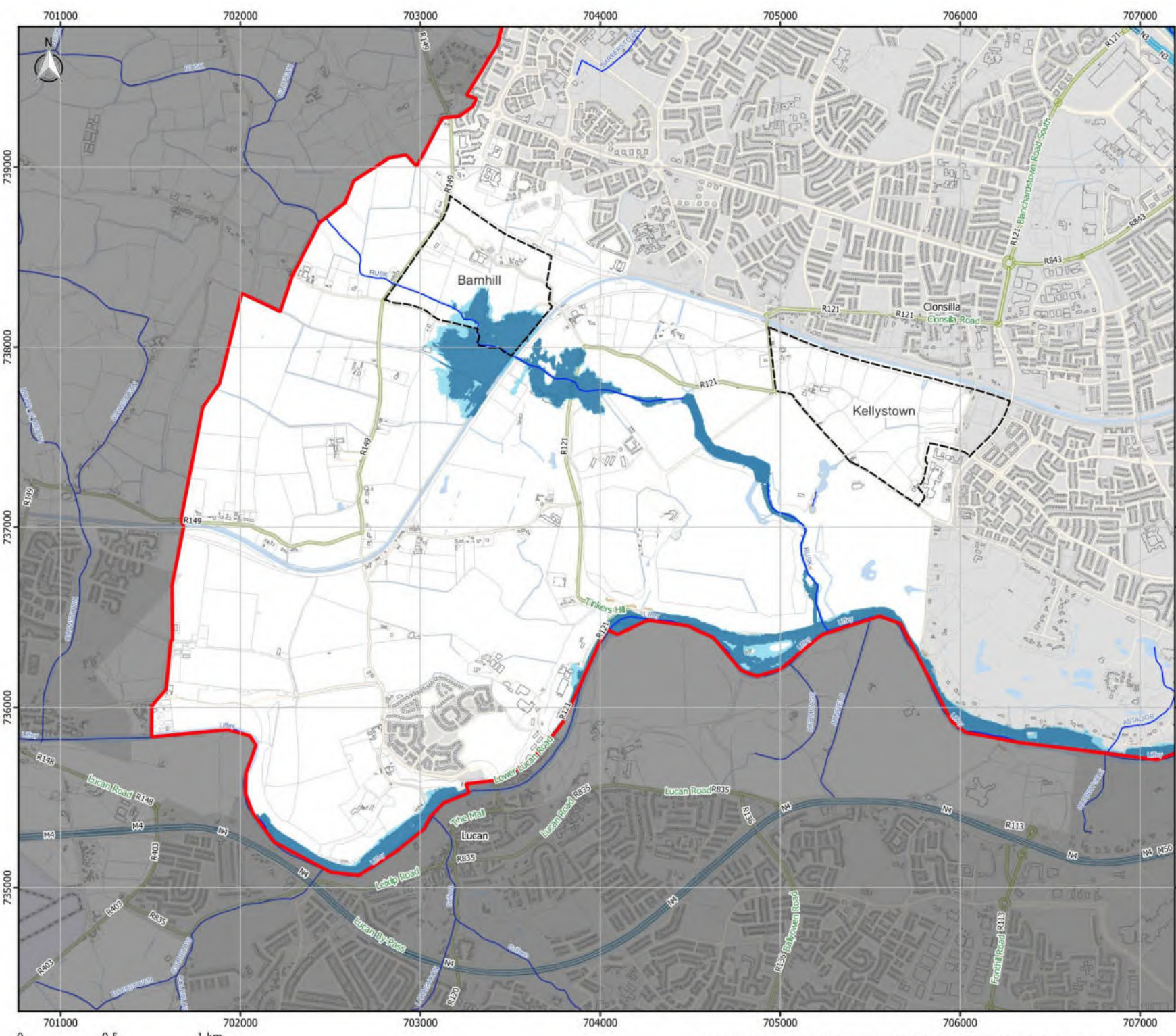
**APPROVED BY:** DKS      **DATE:** 10/11/2022

**DRAWING NUMBER:**  
M02127-06\_FIG\_FL122

**MAP SERIES:** PAGE 22 OF 26

**DRAWING SCALE:** 1:20000 @ A3





**LEGEND**

- Fingal County Administrative Boundary
- Watercourses
- LAP & Masterplan Boundaries
- Flood Zone A
- Flood Zone B
- Defended Areas

<b>REV:</b> 04	<b>NOTE:</b> FOR INFORMATION	<b>DATE:</b> 10/11/2022
-------------------	---------------------------------	----------------------------

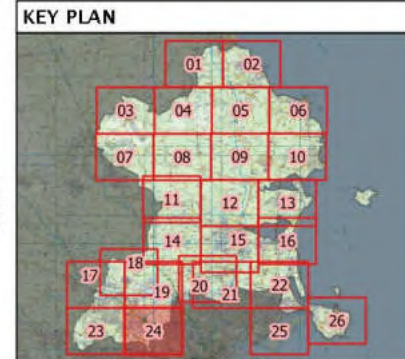
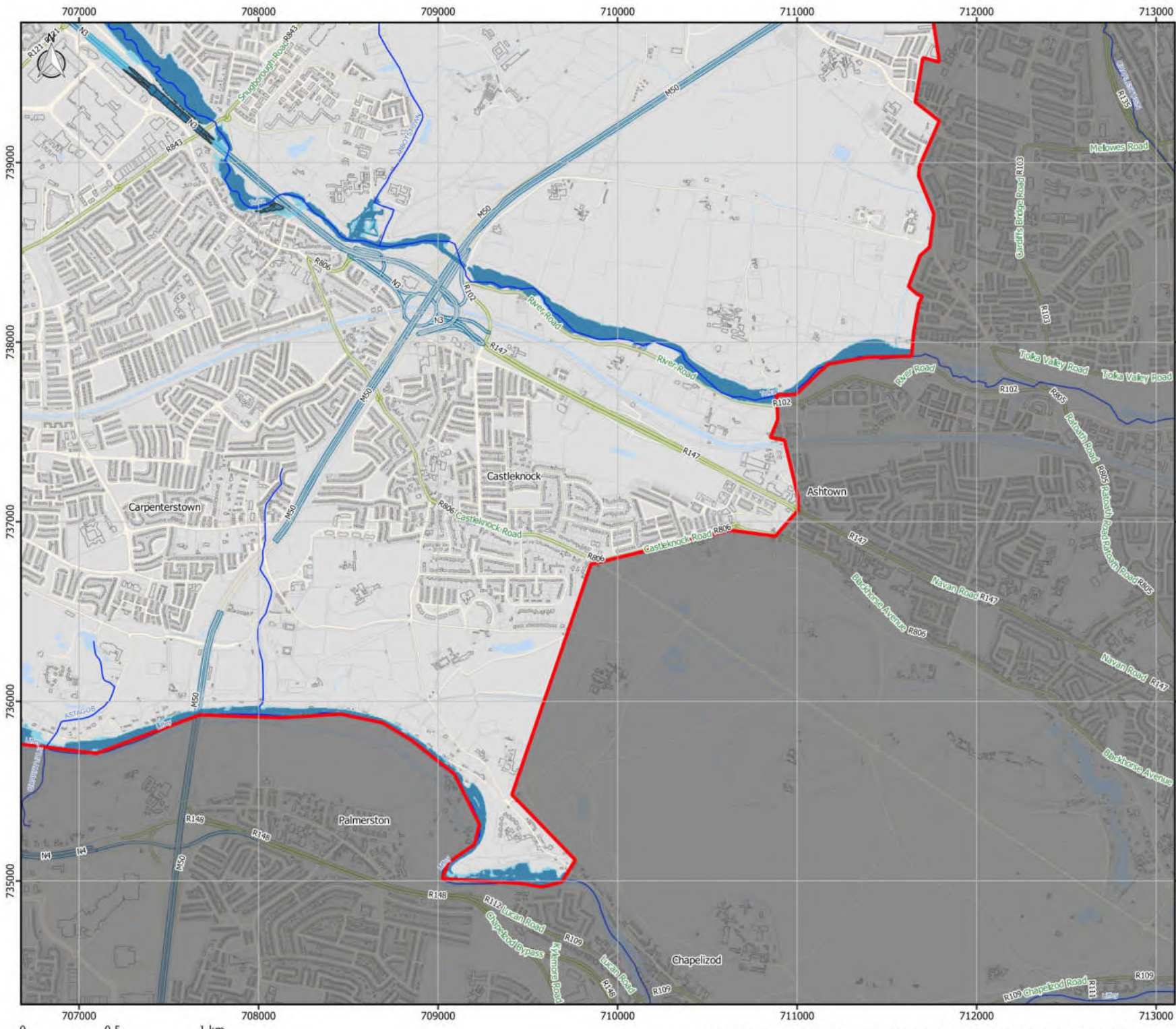
**Comhairle Contae  
Fine Gall  
Fingal County  
Council**

**McCloy  
Consulting**

Unit 12, The Beat Centre,  
Stephentown Industrial  
Estate,  
Balbriggan, Co. Dublin

T: +353 (0)1 5138963  
E: info@mccloyconsulting.ie  
W: www.mccloyconsulting.ie

<b>MAP:</b> FLOOD ZONE MAP	
<b>FLOOD PROBABILITY:</b> FLUVIAL: 1% / 0.1%      COASTAL: 0.5% / 0.1%	
<b>SOURCE CRS:</b>	ITM EPSG:2157
<b>DRAWN BY:</b> DL	DATE: 10/11/2022
<b>CHECKED BY:</b> PS	DATE: 10/11/2022
<b>APPROVED BY:</b> DKS	DATE: 10/11/2022
<b>DRAWING NUMBER:</b> M02127-06_FIG_FL123	
<b>MAP SERIES:</b>	PAGE 23 OF 26
<b>DRAWING SCALE:</b> 1:20000 @ A3	



**LEGEND**

- Fingal County Administrative Boundary
- Watercourses
- LAP & Masterplan Boundaries
- Flood Zone A
- Flood Zone B
- Defended Areas

<b>REV:</b> 04	<b>NOTE:</b> FOR INFORMATION	<b>DATE:</b> 10/11/2022
-------------------	---------------------------------	----------------------------

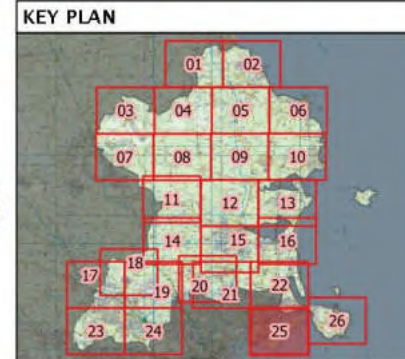
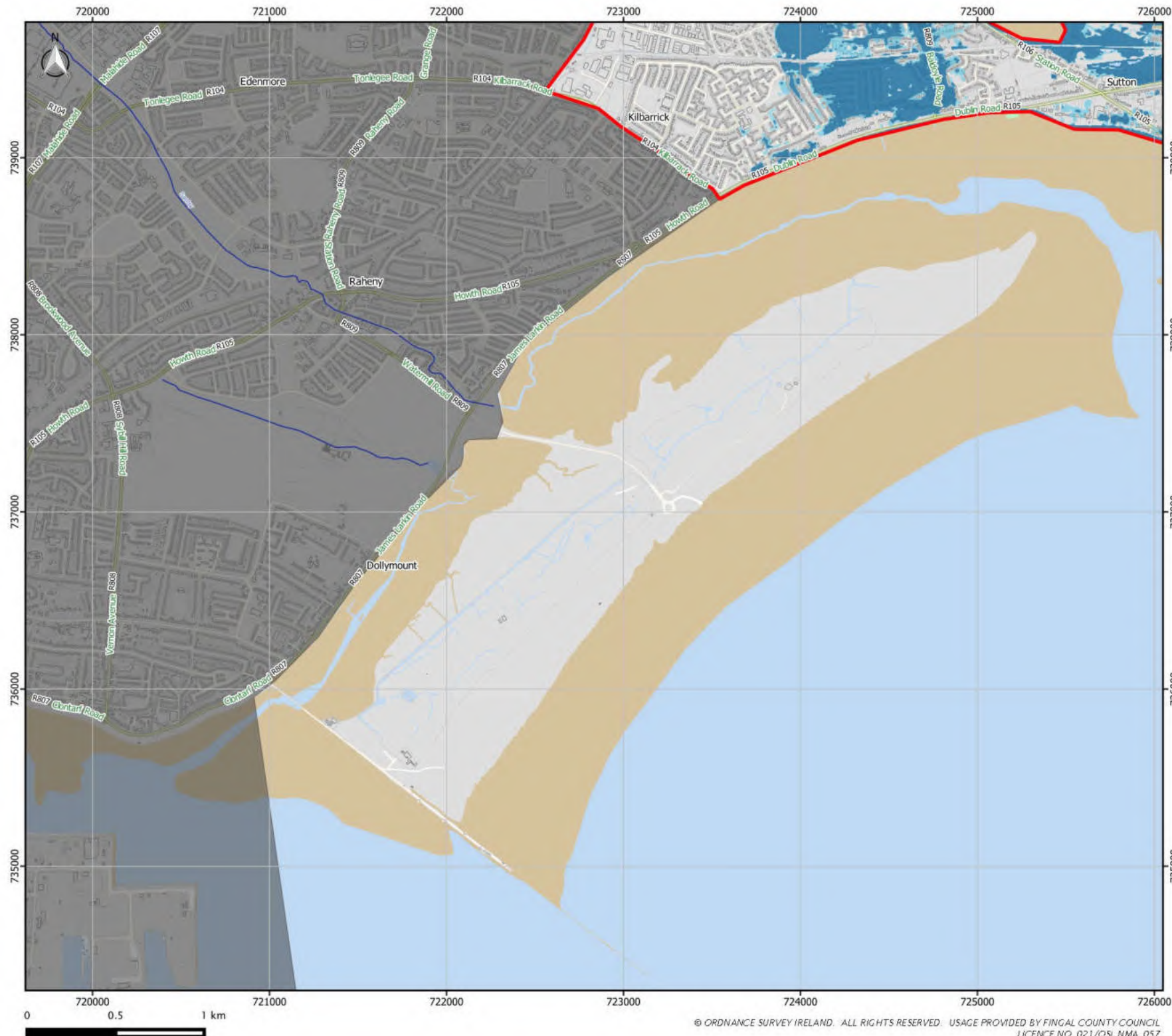
**Comhairle Contae  
Fine Gall  
Fingal County  
Council**

**M'Cloy Consulting**

Unit 12, The Beat Centre,  
Stephentown Industrial  
Estate,  
Balbriggan, Co. Dublin

T: +353 (0)1 5138963  
E: info@mccloyconsulting.ie  
W: www.mccloyconsulting.ie

<b>MAP:</b> FLOOD ZONE MAP	
<b>FLOOD PROBABILITY:</b> FLUVIAL: 1% / 0.1%      COASTAL: 0.5% / 0.1%	
<b>SOURCE CRS:</b>	ITM EPSG:2157
<b>DRAWN BY:</b> DL	DATE: 10/11/2022
<b>CHECKED BY:</b> PS	DATE: 10/11/2022
<b>APPROVED BY:</b> DKS	DATE: 10/11/2022
<b>DRAWING NUMBER:</b> M02127-06_FIG_FL124	
<b>MAP SERIES:</b>	PAGE 24 OF 26
<b>DRAWING SCALE:</b> 1:20000 @ A3	



**LEGEND**

- Fingal County Administrative Boundary
- Watercourses
- LAP & Masterplan Boundaries
- Flood Zone A
- Flood Zone B
- Defended Areas

<b>REV:</b> 04	<b>NOTE:</b> FOR INFORMATION	<b>DATE:</b> 10/11/2022
-------------------	---------------------------------	----------------------------

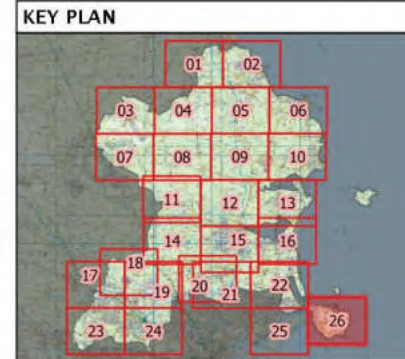
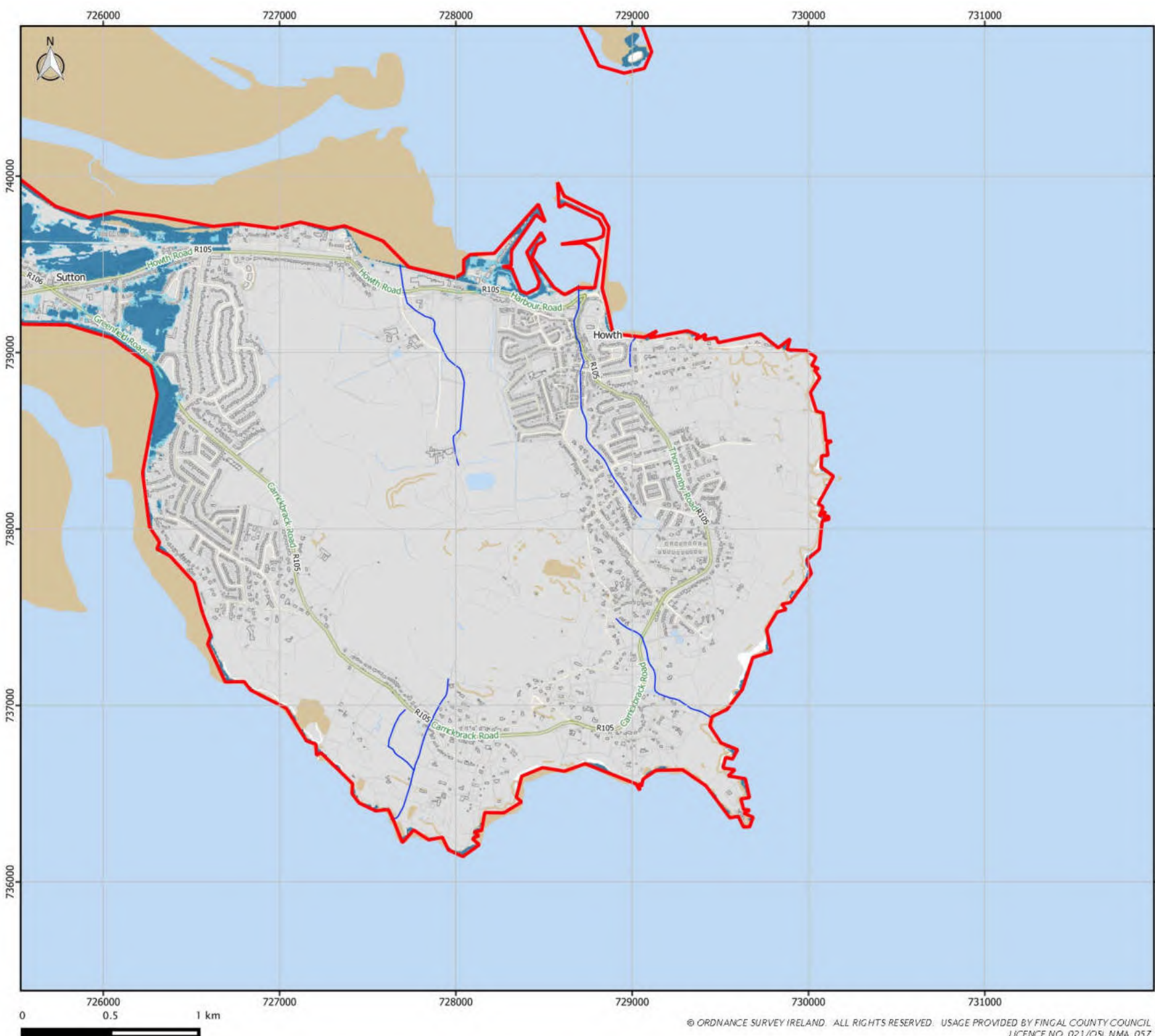
**Comhairle Contae  
Fine Gall  
Fingal County  
Council**

**McCloy  
Consulting**

Unit 12, The Beat Centre,  
Stephentown Industrial  
Estate,  
Balbriggan, Co. Dublin

T: +353 (0)1 5138963  
E: info@mccloyconsulting.ie  
W: www.mccloyconsulting.ie

<b>MAP:</b> FLOOD ZONE MAP	
<b>FLOOD PROBABILITY:</b> FLUVIAL: 1% / 0.1%      COASTAL: 0.5% / 0.1%	
<b>SOURCE CRS:</b>	ITM EPSG:2157
<b>DRAWN BY:</b> DL	DATE: 10/11/2022
<b>CHECKED BY:</b> PS	DATE: 10/11/2022
<b>APPROVED BY:</b> DKS	DATE: 10/11/2022
<b>DRAWING NUMBER:</b> M02127-06_FIG_FL125	
<b>MAP SERIES:</b>	PAGE 25 OF 26
<b>DRAWING SCALE:</b>	1:20000 @ A3



**LEGEND**

- Fingal County Administrative Boundary
- Watercourses
- LAP & Masterplan Boundaries
- Flood Zone A
- Flood Zone B
- Defended Areas

<b>REV:</b> 04	<b>NOTE:</b> FOR INFORMATION	<b>DATE:</b> 10/11/2022
-------------------	---------------------------------	----------------------------

**Comhairle Contae  
Fine Gall  
Fingal County  
Council**

**McCloy  
Consulting**

Unit 12, The Beat Centre,  
Stephentown Industrial  
Estate,  
Balbriggan, Co. Dublin

T: +353 (0)1 5138963  
E: info@mccloyconsulting.ie  
W: www.mccloyconsulting.ie

**MAP:** FLOOD ZONE MAP

**FLOOD PROBABILITY:**  
FLUVIAL: 1% / 0.1%      COASTAL: 0.5% / 0.1%

**SOURCE CRS:** ITM EPSG:2157

**DRAWN BY:** DL      DATE: 10/11/2022

**CHECKED BY:** PS      DATE: 10/11/2022

**APPROVED BY:** DKS      DATE: 10/11/2022

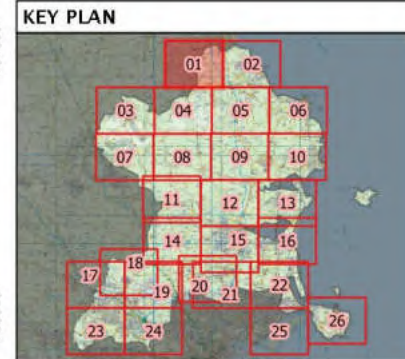
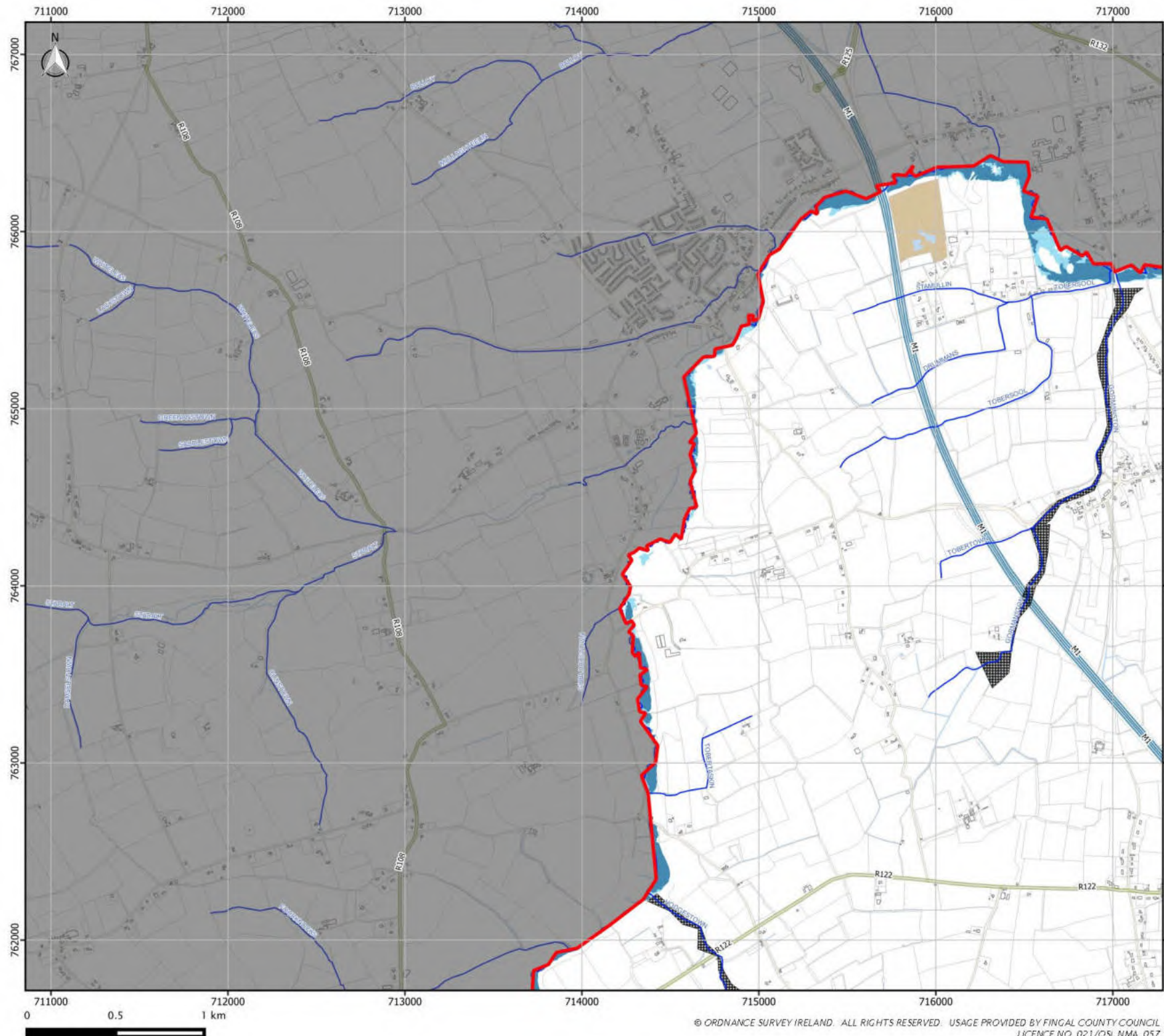
**DRAWING NUMBER:**  
M02127-06\_FIG\_FL126

**MAP SERIES:** PAGE 26 OF 26

**DRAWING SCALE:** 1:20000 @ A3

## Appendix B

# Mid-Range Future Scenario - Climate Change Flood Extents Maps



- LEGEND**
- Fingal County Administrative Boundary
  - Watercourses
  - LAP & Masterplan Boundaries
  - 1% / 0.5% AEP MRFS Flood Extent
  - 0.1% AEP MRFS Flood Extent
  - No Climate Change Data Available, Present Day Flood Data Only CC Flood Risk Subject to Site Specific Assessment

<b>REV:</b> 04	<b>NOTE:</b> FOR INFORMATION	<b>DATE:</b> 10/11/2022
-------------------	---------------------------------	----------------------------

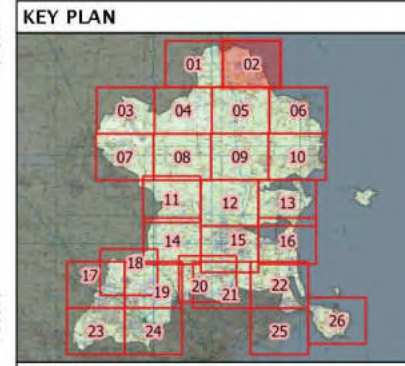
**Comhairle Contae  
Fine Gall  
Fingal County  
Council**

**McCloy Consulting**

Unit 12, The Beat Centre,  
Stephenstown Industrial  
Estate,  
Balbriggan, Co. Dublin

T: +353 (0)1 5138963  
E: info@mcclayconsulting.ie  
W: www.mcclayconsulting.ie

<b>MAP:</b> MID RANGE FUTURE SCENARIO FLOOD EXTENT	
<b>FLOOD PROBABILITY:</b> FLUVIAL: 1% / 0.1%      COASTAL: 0.5% / 0.1%	
<b>SOURCE CRS:</b>	ITM EPSG:2157
<b>DRAWN BY:</b> DL	DATE: 10/11/2022
<b>CHECKED BY:</b> PS	DATE: 10/11/2022
<b>APPROVED BY:</b> DKS	DATE: 10/11/2022
<b>DRAWING NUMBER:</b> M02127-06_FIG_FL201	
<b>MAP SERIES:</b>	PAGE 01 OF 26
<b>DRAWING SCALE:</b>	1:20000 @ A3



### LEGEND

- Fingal County Administrative Boundary
- Watercourses
- LAP & Masterplan Boundaries
- 1% / 0.5% AEP MRFS Flood Extent
- 0.1% AEP MRFS Flood Extent
- No Climate Change Data Available, Present Day Flood Data Only CC Flood Risk Subject to Site Specific Assessment

REV: 04	NOTE: FOR INFORMATION	DATE: 10/11/2022
---------	-----------------------	------------------

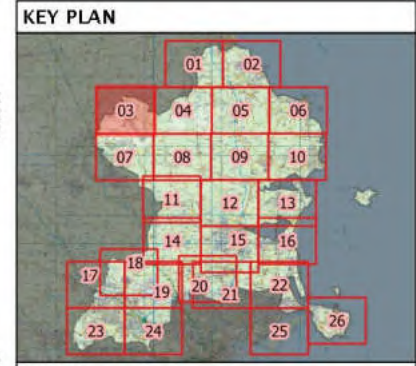
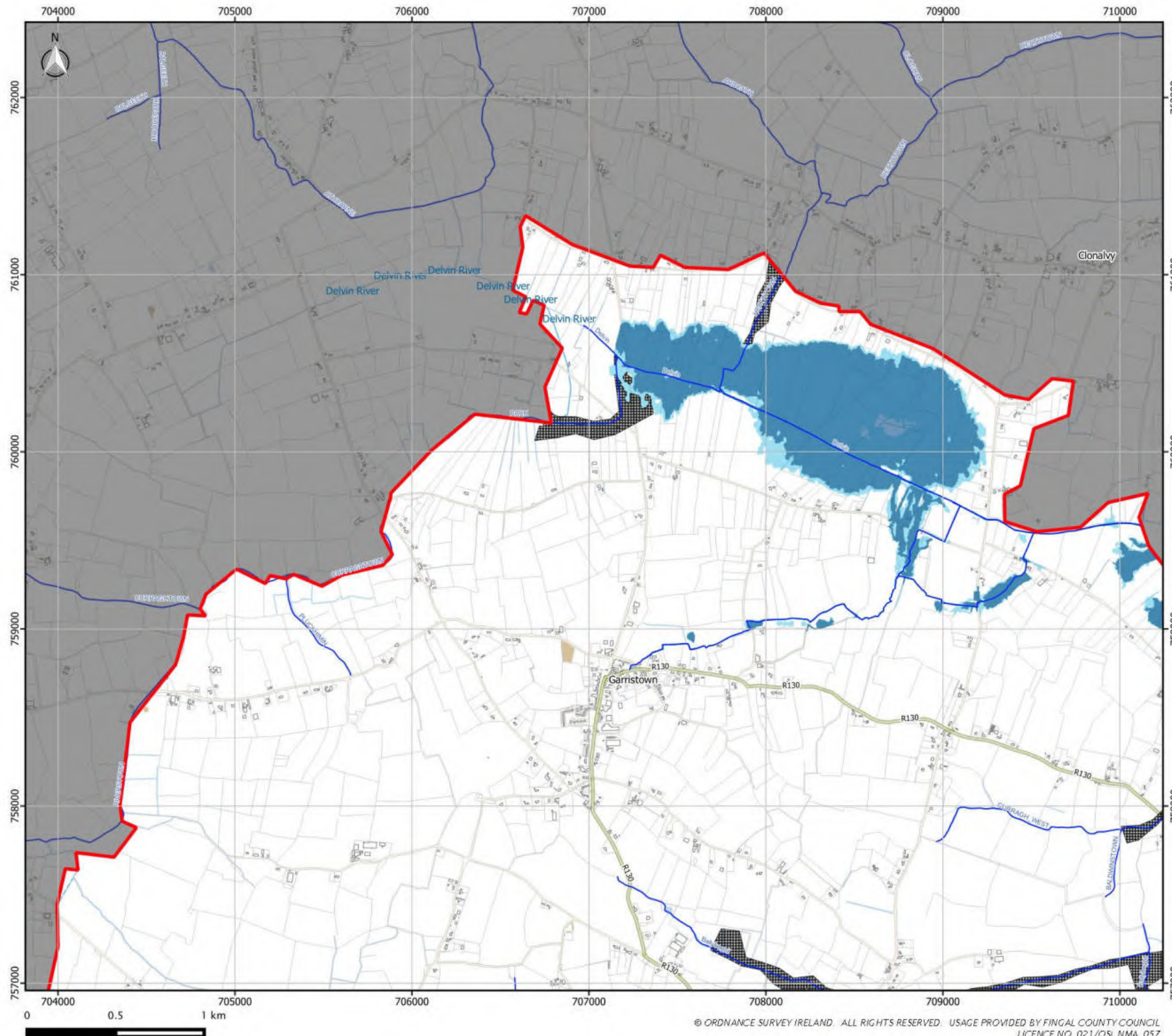
**Comhairle Contae  
Fine Gall  
Fingal County  
Council**

**McCloy Consulting**

Unit 12, The Beat Centre,  
Stephenstown Industrial  
Estate,  
Balbriggan, Co. Dublin

T: +353 (0)1 5138963  
E: info@mccloyconsulting.ie  
W: www.mccloyconsulting.ie

<b>MAP:</b> MID RANGE FUTURE SCENARIO FLOOD EXTENT	
<b>FLOOD PROBABILITY:</b>	
FLUVIAL: 1% / 0.1%	COASTAL: 0.5% / 0.1%
<b>SOURCE CRS:</b>	ITM EPSG: 2157
<b>DRAWN BY:</b> DL	DATE: 10/11/2022
<b>CHECKED BY:</b> PS	DATE: 10/11/2022
<b>APPROVED BY:</b> DKS	DATE: 10/11/2022
<b>DRAWING NUMBER:</b>	
M02127-06_FIG_FL202	
<b>MAP SERIES:</b>	PAGE 02 OF 26
<b>DRAWING SCALE:</b>	1:20000 @ A3



**LEGEND**

- Fingal County Administrative Boundary
- Watercourses
- LAP & Masterplan Boundaries
- 1% / 0.5% AEP MRFS Flood Extent
- 0.1% AEP MRFS Flood Extent
- No Climate Change Data Available, Present Day Flood Data Only CC Flood Risk Subject to Site Specific Assessment

<b>REV:</b> 04	<b>NOTE:</b> FOR INFORMATION	<b>DATE:</b> 10/11/2022
-------------------	---------------------------------	----------------------------

**Comhairle Contae  
Fine Gall  
Fingal County  
Council**

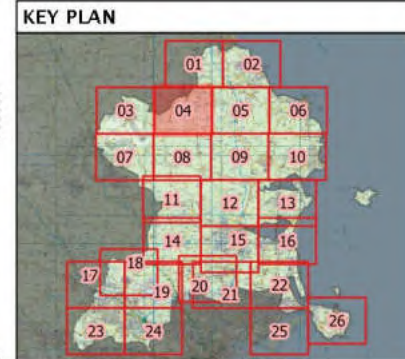
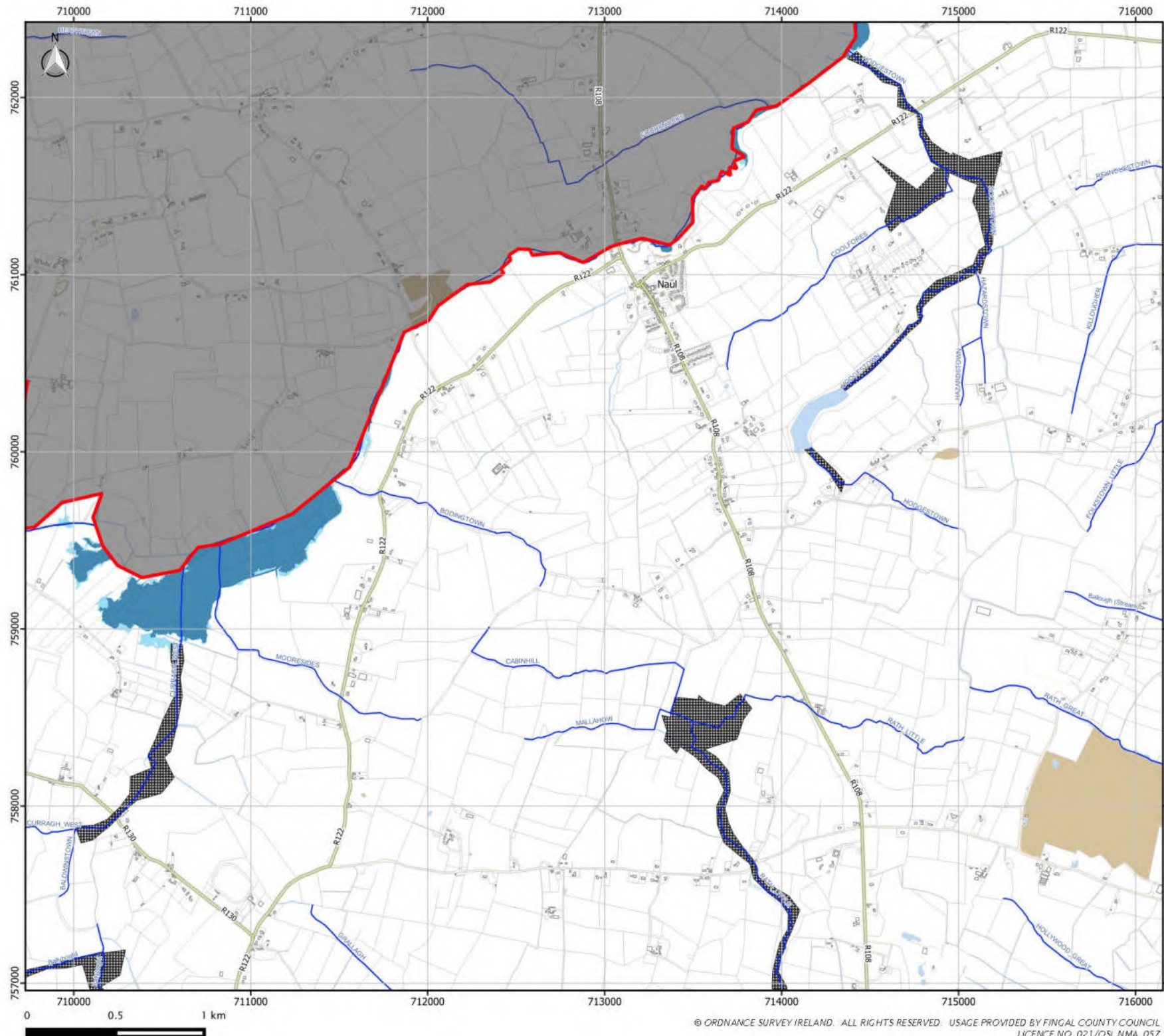
**McCloy Consulting**

Unit 12, The Beat Centre,  
Stephenstown Industrial  
Estate,  
Balbriggan, Co. Dublin

T: +353 (0)1 5138963  
E: info@mccloyconsulting.ie  
W: www.mccloyconsulting.ie

<b>MAP:</b> MID RANGE FUTURE SCENARIO FLOOD EXTENT	
<b>FLOOD PROBABILITY:</b> FLUVIAL: 1% / 0.1%      COASTAL: 0.5% / 0.1%	
<b>SOURCE CRS:</b>	ITM EPSG: 2157
<b>DRAWN BY:</b> DL	DATE: 10/11/2022
<b>CHECKED BY:</b> PS	DATE: 10/11/2022
<b>APPROVED BY:</b> DKS	DATE: 10/11/2022
<b>DRAWING NUMBER:</b> M02127-06_FIG_FL203	
<b>MAP SERIES:</b>	PAGE 03 OF 26
<b>DRAWING SCALE:</b>	1:20000 @ A3





- LEGEND**
- Fingal County Administrative Boundary
  - Watercourses
  - LAP & Masterplan Boundaries
  - 1% / 0.5% AEP MRFS Flood Extent
  - 0.1% AEP MRFS Flood Extent
  - No Climate Change Data Available, Present Day Flood Data Only CC Flood Risk Subject to Site Specific Assessment

<b>REV:</b> 04	<b>NOTE:</b> FOR INFORMATION	<b>DATE:</b> 10/11/2022
-------------------	---------------------------------	----------------------------

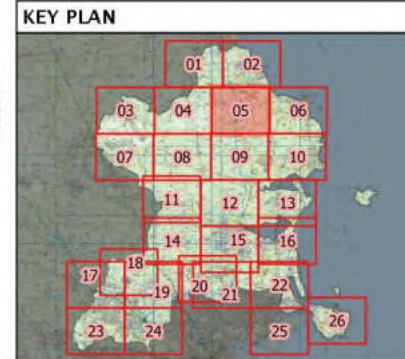
**Comhairle Contae  
Fine Gall  
Fingal County  
Council**

**McCloy  
Consulting**

Unit 12, The Beat Centre,  
Stephentown Industrial  
Estate,  
Balbriggan, Co. Dublin

T: +353 (0)1 5138963  
E: info@mccloyconsulting.ie  
W: www.mccloyconsulting.ie

<b>MAP:</b> MID RANGE FUTURE SCENARIO FLOOD EXTENT	
<b>FLOOD PROBABILITY:</b> FLUVIAL: 1% / 0.1%      COASTAL: 0.5% / 0.1%	
<b>SOURCE CRS:</b>	ITM EPSG:2157
<b>DRAWN BY:</b> DL	DATE: 10/11/2022
<b>CHECKED BY:</b> PS	DATE: 10/11/2022
<b>APPROVED BY:</b> DKS	DATE: 10/11/2022
<b>DRAWING NUMBER:</b> M02127-06_FIG_FL204	
<b>MAP SERIES:</b>	PAGE 04 OF 26
<b>DRAWING SCALE:</b>	1:20000 @ A3



- LEGEND**
- Fingal County Administrative Boundary
  - Watercourses
  - LAP & Masterplan Boundaries
  - 1% / 0.5% AEP MRFS Flood Extent
  - 0.1% AEP MRFS Flood Extent
  - No Climate Change Data Available, Present Day Flood Data Only CC Flood Risk Subject to Site Specific Assessment

<b>REV:</b> 04	<b>NOTE:</b> FOR INFORMATION	<b>DATE:</b> 10/11/2022
-------------------	---------------------------------	----------------------------

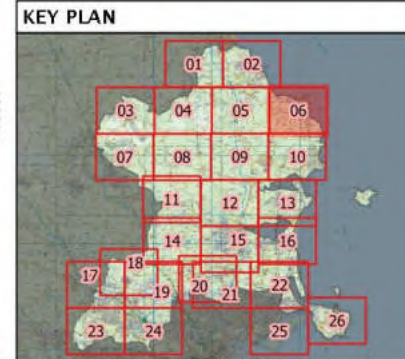
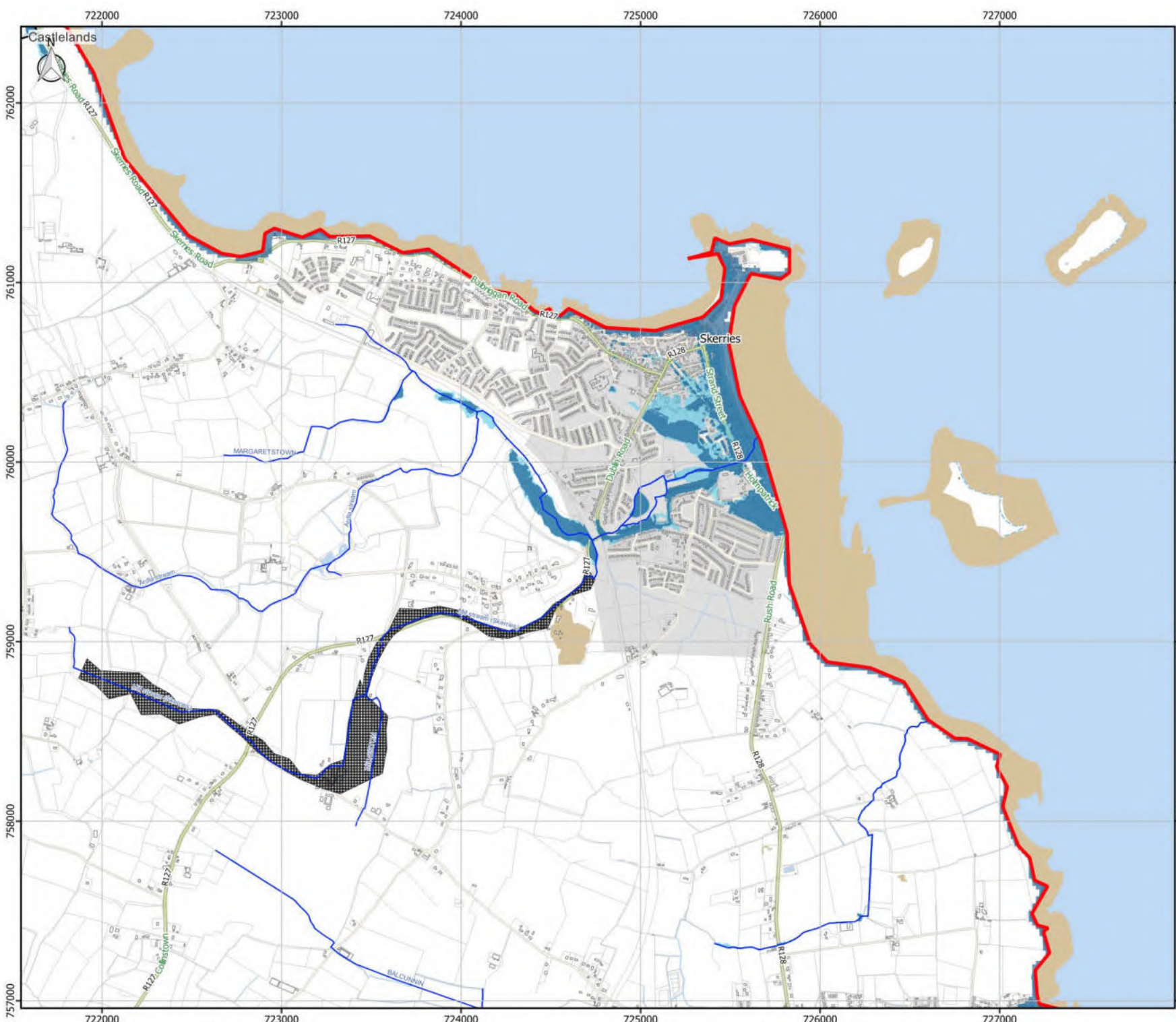
**Comhairle Contae  
Fine Gall  
Fingal County  
Council**

**McCloy  
Consulting**

Unit 12, The Beat Centre,  
Stephenstown Industrial  
Estate,  
Balbriggan, Co. Dublin

T: +353 (0)1 5138963  
E: info@mccloyconsulting.ie  
W: www.mccloyconsulting.ie

<b>MAP:</b> MID RANGE FUTURE SCENARIO FLOOD EXTENT	
<b>FLOOD PROBABILITY:</b> FLUVIAL: 1% / 0.1%      COASTAL: 0.5% / 0.1%	
<b>SOURCE CRS:</b>	ITM EPSG:2157
<b>DRAWN BY:</b> DL	DATE: 10/11/2022
<b>CHECKED BY:</b> PS	DATE: 10/11/2022
<b>APPROVED BY:</b> DKS	DATE: 10/11/2022
<b>DRAWING NUMBER:</b> M02127-06_FIG_FL205	
<b>MAP SERIES:</b>	PAGE 05 OF 26
<b>DRAWING SCALE:</b>	1:20000 @ A3



- LEGEND**
- Fingal County Administrative Boundary
  - Watercourses
  - LAP & Masterplan Boundaries
  - 1% / 0.5% AEP MRFS Flood Extent
  - 0.1% AEP MRFS Flood Extent
  - No Climate Change Data Available, Present Day Flood Data Only CC Flood Risk Subject to Site Specific Assessment

<b>REV:</b> 04	<b>NOTE:</b> FOR INFORMATION	<b>DATE:</b> 10/11/2022
-------------------	---------------------------------	----------------------------

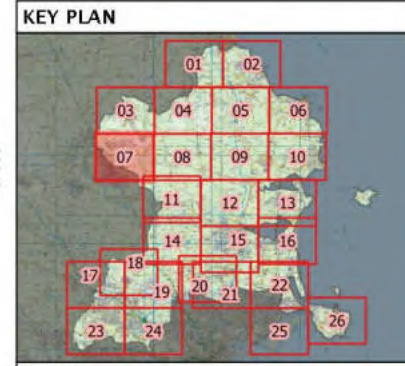
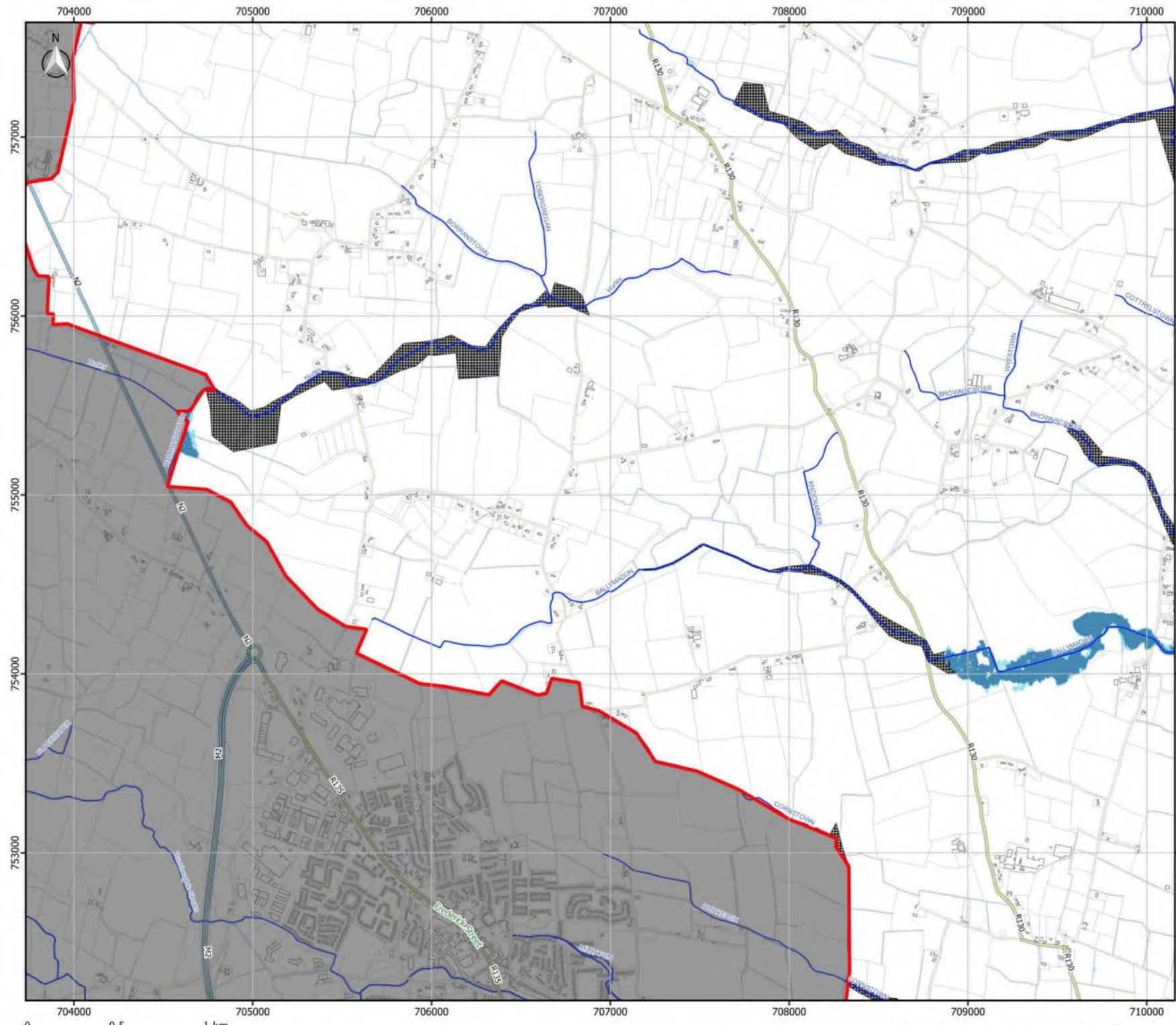
**Comhairle Contae  
Fine Gall  
Fingal County  
Council**

**M'Cloy Consulting**

Unit 12, The Beat Centre,  
Stephenstown Industrial  
Estate,  
Balbriggan, Co. Dublin

T: +353 (0)1 5138963  
E: info@mccloyconsulting.ie  
W: www.mccloyconsulting.ie

<b>MAP:</b> MID RANGE FUTURE SCENARIO FLOOD EXTENT	
<b>FLOOD PROBABILITY:</b> FLUVIAL: 1% / 0.1%      COASTAL: 0.5% / 0.1%	
<b>SOURCE CRS:</b>	ITM EPSG:2157
<b>DRAWN BY:</b> DL	DATE: 10/11/2022
<b>CHECKED BY:</b> PS	DATE: 10/11/2022
<b>APPROVED BY:</b> DKS	DATE: 10/11/2022
<b>DRAWING NUMBER:</b> M02127-06_FIG_FL206	
<b>MAP SERIES:</b>	PAGE 06 OF 26
<b>DRAWING SCALE:</b>	1:20000 @ A3



**LEGEND**

- Fingal County Administrative Boundary
- Watercourses
- LAP & Masterplan Boundaries
- 1% / 0.5% AEP MRFS Flood Extent
- 0.1% AEP MRFS Flood Extent
- No Climate Change Data Available, Present Day Flood Data Only CC Flood Risk Subject to Site Specific Assessment

<b>REV:</b> 04	<b>NOTE:</b> FOR INFORMATION	<b>DATE:</b> 10/11/2022
-------------------	---------------------------------	----------------------------

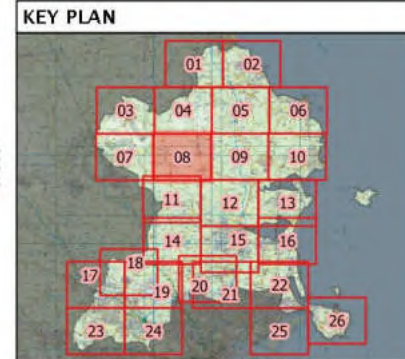
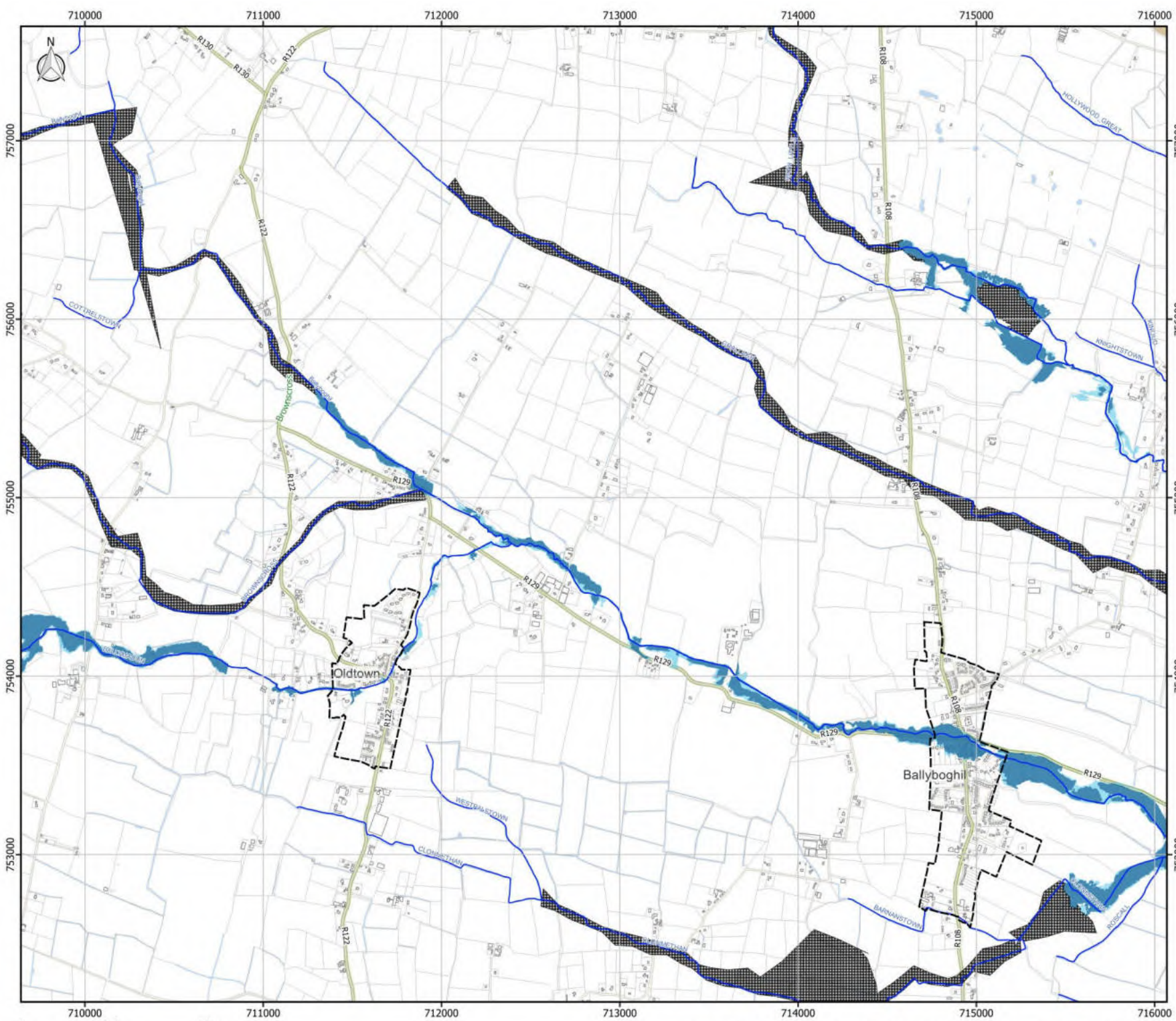
**Comhairle Contae  
Fine Gall  
Fingal County  
Council**

**McCloy Consulting**

Unit 12, The Beat Centre,  
Stephentown Industrial  
Estate,  
Balbriggan, Co. Dublin

T: +353 (0)1 5138963  
E: info@mccloyconsulting.ie  
W: www.mccloyconsulting.ie

<b>MAP:</b> MID RANGE FUTURE SCENARIO FLOOD EXTENT	
<b>FLOOD PROBABILITY:</b> FLUVIAL: 1% / 0.1%      COASTAL: 0.5% / 0.1%	
<b>SOURCE CRS:</b>	ITM EPSG:2157
<b>DRAWN BY:</b> DL	DATE: 10/11/2022
<b>CHECKED BY:</b> PS	DATE: 10/11/2022
<b>APPROVED BY:</b> DKS	DATE: 10/11/2022
<b>DRAWING NUMBER:</b> M02127-06_FIG_FL207	
<b>MAP SERIES:</b>	PAGE 07 OF 26
<b>DRAWING SCALE:</b>	1:20000 @ A3



**LEGEND**

- Fingal County Administrative Boundary
- Watercourses
- LAP & Masterplan Boundaries
- 1% / 0.5% AEP MRFS Flood Extent
- 0.1% AEP MRFS Flood Extent
- No Climate Change Data Available, Present Day Flood Data Only CC Flood Risk Subject to Site Specific Assessment

<b>REV:</b> 04	<b>NOTE:</b> FOR INFORMATION	<b>DATE:</b> 10/11/2022
-------------------	---------------------------------	----------------------------

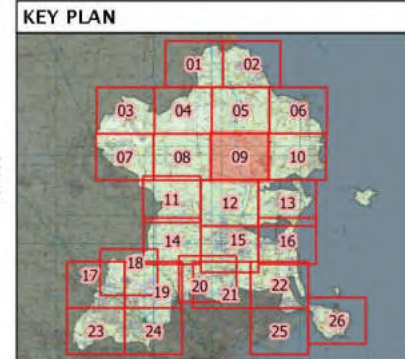
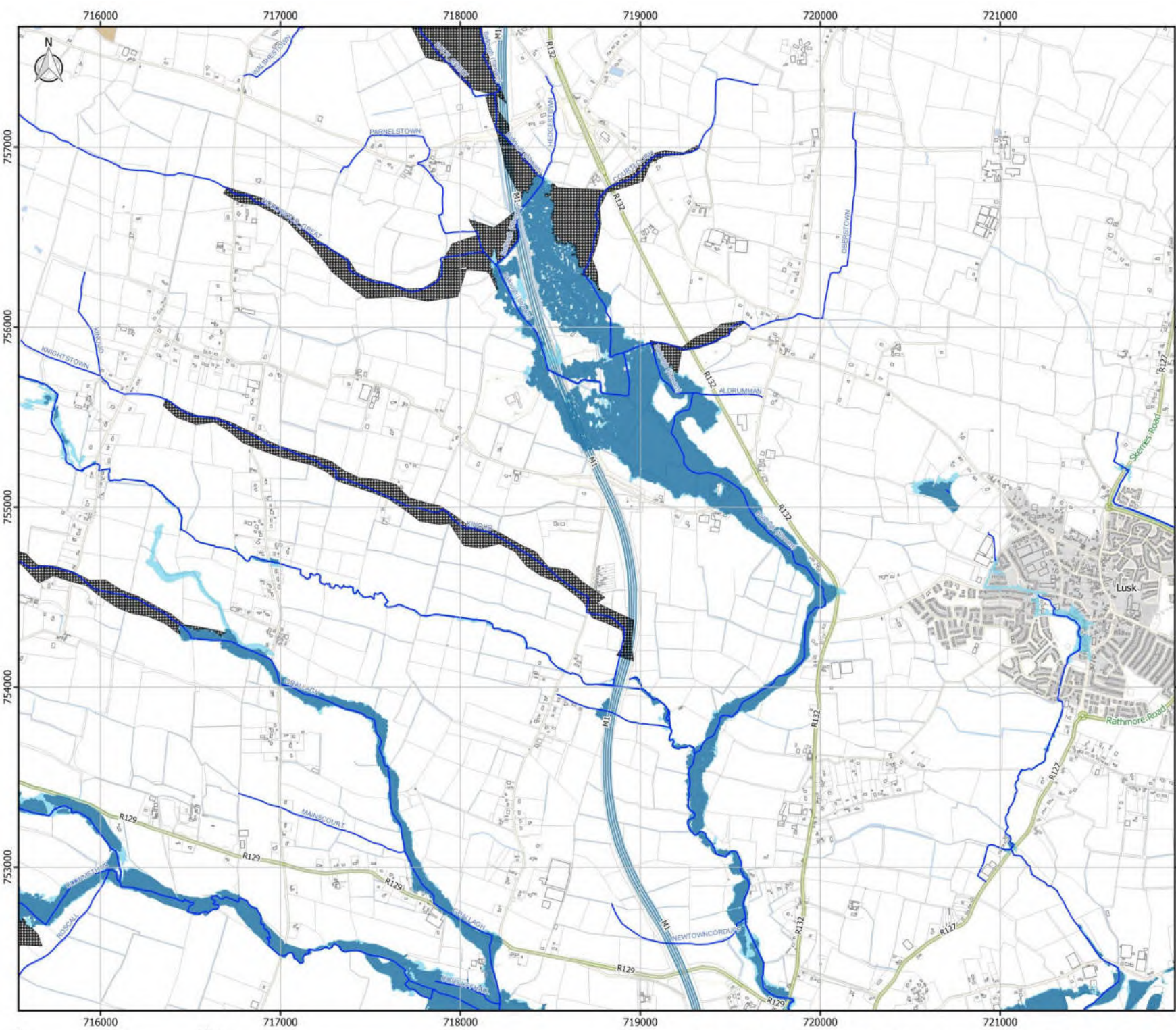
**Comhairle Contae  
Fine Gall  
Fingal County  
Council**

**M'cCloy  
Consulting**

Unit 12, The Beat Centre,  
Stephenstown Industrial  
Estate,  
Balbriggan, Co. Dublin

T: +353 (0)1 5138963  
E: info@mccloyconsulting.ie  
W: www.mccloyconsulting.ie

<b>MAP:</b> MID RANGE FUTURE SCENARIO FLOOD EXTENT	
<b>FLOOD PROBABILITY:</b> FLUVIAL: 1% / 0.1%      COASTAL: 0.5% / 0.1%	
<b>SOURCE CRS:</b>	ITM EPSG:2157
<b>DRAWN BY:</b> DL	DATE: 10/11/2022
<b>CHECKED BY:</b> PS	DATE: 10/11/2022
<b>APPROVED BY:</b> DKS	DATE: 10/11/2022
<b>DRAWING NUMBER:</b> M02127-06_FIG_FL208	
<b>MAP SERIES:</b>	PAGE 08 OF 26
<b>DRAWING SCALE:</b>	1:20000 @ A3



- LEGEND**
- Fingal County Administrative Boundary
  - Watercourses
  - LAP & Masterplan Boundaries
  - 1% / 0.5% AEP MRFS Flood Extent
  - 0.1% AEP MRFS Flood Extent
  - No Climate Change Data Available, Present Day Flood Data Only CC Flood Risk Subject to Site Specific Assessment

<b>REV:</b> 04	<b>NOTE:</b> FOR INFORMATION	<b>DATE:</b> 10/11/2022
-------------------	---------------------------------	----------------------------

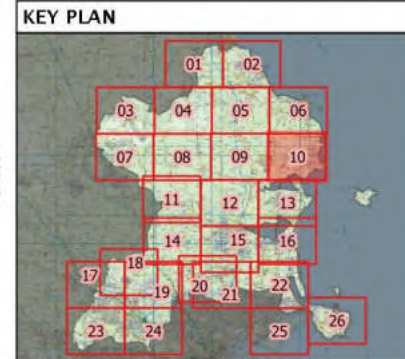
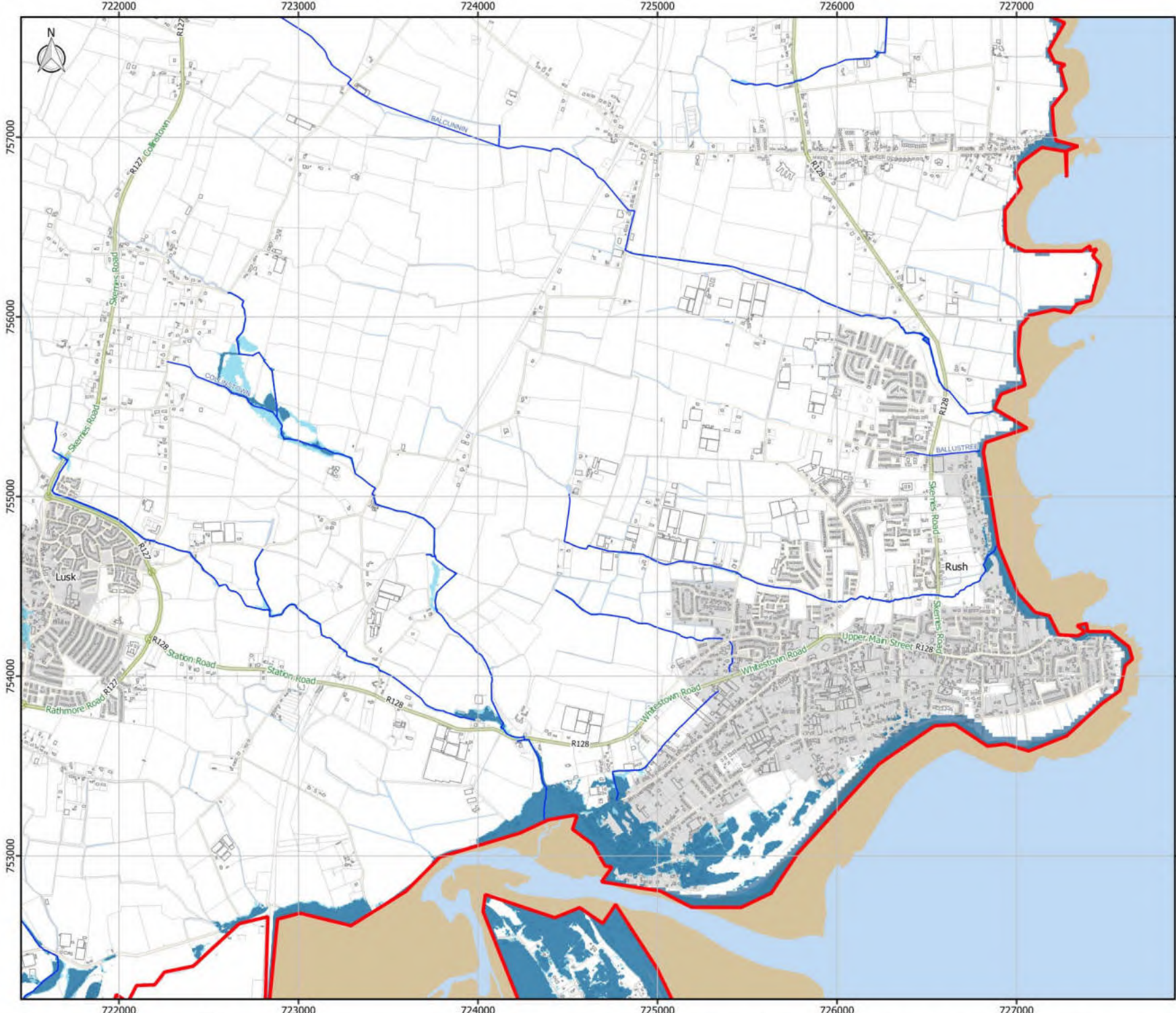
**Comhairle Contae  
Fine Gall  
Fingal County  
Council**

**McCloy Consulting**

Unit 12, The Beat Centre,  
Stephentown Industrial  
Estate,  
Balbriggan, Co. Dublin

T: +353 (0)1 5138963  
E: info@mccloyconsulting.ie  
W: www.mccloyconsulting.ie

<b>MAP:</b> MID RANGE FUTURE SCENARIO FLOOD EXTENT	
<b>FLOOD PROBABILITY:</b> FLUVIAL: 1% / 0.1%      COASTAL: 0.5% / 0.1%	
<b>SOURCE CRS:</b>	ITM EPSG:2157
<b>DRAWN BY:</b> DL	DATE: 10/11/2022
<b>CHECKED BY:</b> PS	DATE: 10/11/2022
<b>APPROVED BY:</b> DKS	DATE: 10/11/2022
<b>DRAWING NUMBER:</b> M02127-06_FIG_FL209	
<b>MAP SERIES:</b>	PAGE 09 OF 26
<b>DRAWING SCALE:</b>	1:20000 @ A3



- LEGEND**
- Fingal County Administrative Boundary
  - Watercourses
  - LAP & Masterplan Boundaries
  - 1% / 0.5% AEP MRFS Flood Extent
  - 0.1% AEP MRFS Flood Extent
  - No Climate Change Data Available, Present Day Flood Data Only CC Flood Risk Subject to Site Specific Assessment

<b>REV:</b> 04	<b>NOTE:</b> FOR INFORMATION	<b>DATE:</b> 10/11/2022
-------------------	---------------------------------	----------------------------

**Comhairle Contae  
Fine Gall  
Fingal County  
Council**

**McCloy  
Consulting**

Unit 12, The Beat Centre,  
Stephenstown Industrial  
Estate,  
Balbriggan, Co. Dublin

T: +353 (0)1 5138963  
E: info@mccloyconsulting.ie  
W: www.mccloyconsulting.ie

**MAP:** MID RANGE FUTURE SCENARIO FLOOD EXTENT

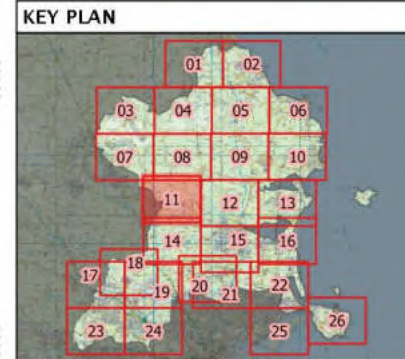
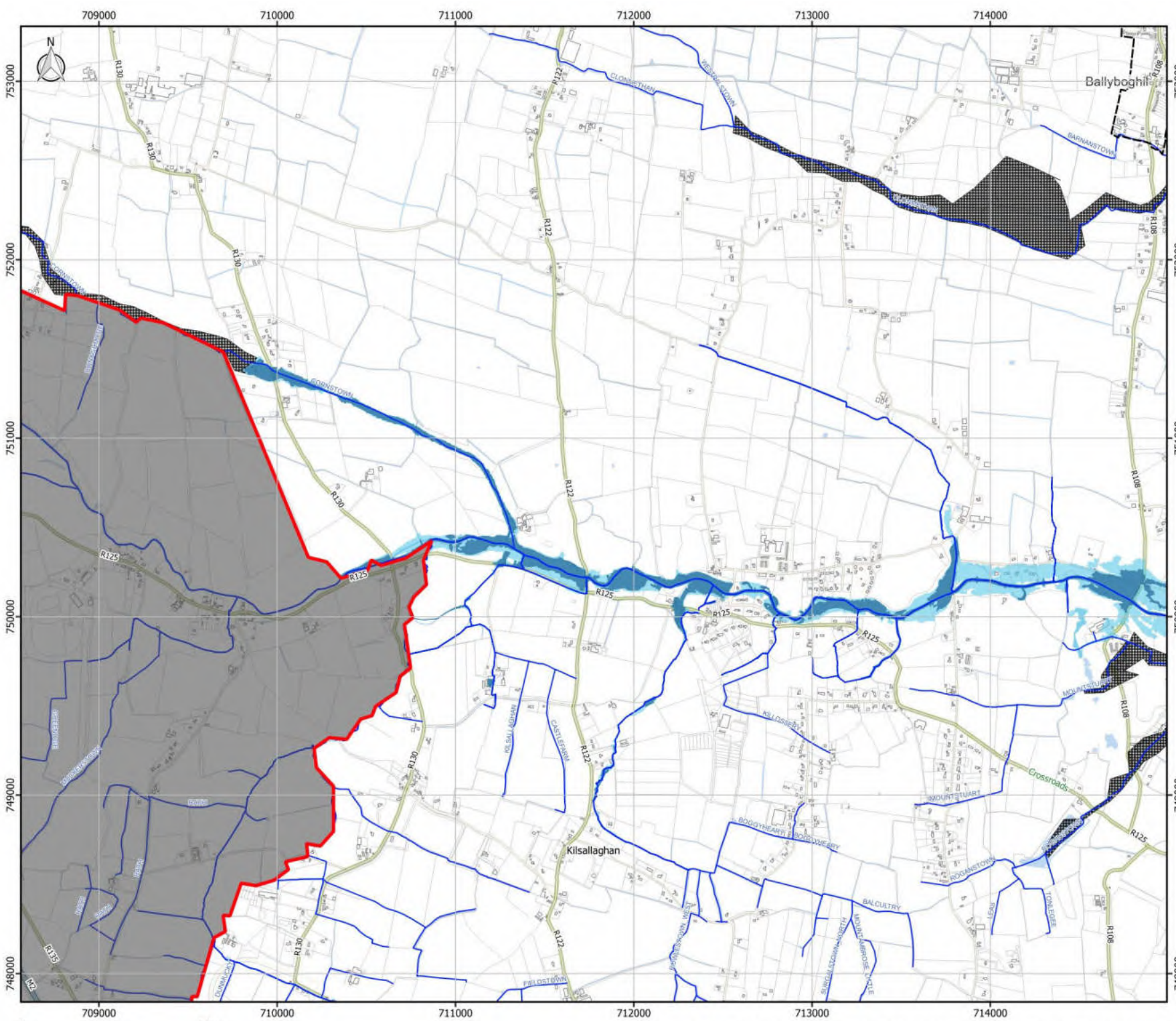
**FLOOD PROBABILITY:**

FLUVIAL: 1% / 0.1%	COASTAL: 0.5% / 0.1%
--------------------	----------------------

<b>SOURCE CRS:</b>	ITM EPSG:2157
<b>DRAWN BY:</b>	DL DATE: 10/11/2022
<b>CHECKED BY:</b>	PS DATE: 10/11/2022
<b>APPROVED BY:</b>	DKS DATE: 10/11/2022

**DRAWING NUMBER:**  
M02127-06\_FIG\_FL210

<b>MAP SERIES:</b>	PAGE 10 OF 26
<b>DRAWING SCALE:</b>	1:20000 @ A3



- LEGEND**
- Fingal County Administrative Boundary
  - Watercourses
  - LAP & Masterplan Boundaries
  - 1% / 0.5% AEP MRFS Flood Extent
  - 0.1% AEP MRFS Flood Extent
  - No Climate Change Data Available, Present Day Flood Data Only CC Flood Risk Subject to Site Specific Assessment

<b>REV:</b> 04	<b>NOTE:</b> FOR INFORMATION	<b>DATE:</b> 10/11/2022
-------------------	---------------------------------	----------------------------

**Comhairle Contae  
Fine Gall  
Fingal County  
Council**

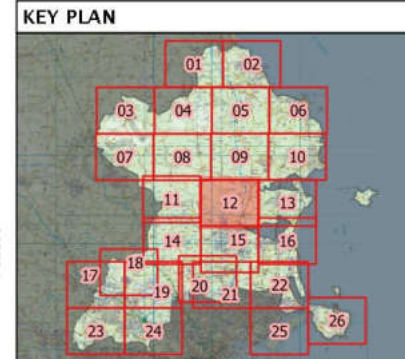
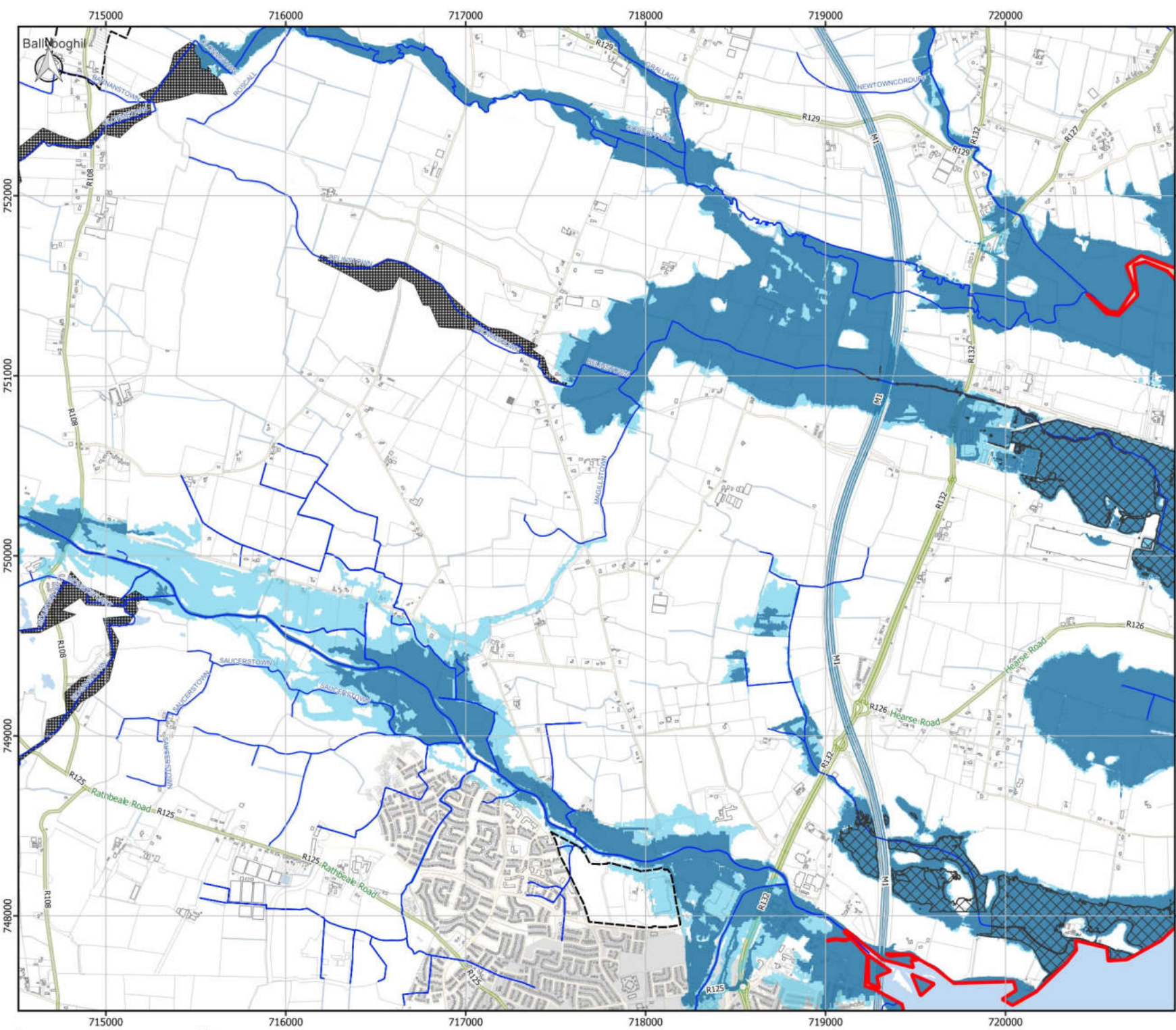
**M'Cloy Consulting**

Unit 12, The Beat Centre,  
Stephenstown Industrial  
Estate,  
Balbriggan, Co. Dublin

T: +353 (0)1 5138963  
E: info@mccloyconsulting.ie  
W: www.mccloyconsulting.ie

<b>MAP:</b> MID RANGE FUTURE SCENARIO FLOOD EXTENT	
<b>FLOOD PROBABILITY:</b> FLUVIAL: 1% / 0.1%      COASTAL: 0.5% / 0.1%	
<b>SOURCE CRS:</b>	ITM EPSG:2157
<b>DRAWN BY:</b> DL	DATE: 10/11/2022
<b>CHECKED BY:</b> PS	DATE: 10/11/2022
<b>APPROVED BY:</b> DKS	DATE: 10/11/2022
<b>DRAWING NUMBER:</b> M02127-06_FIG_FL211	
<b>MAP SERIES:</b>	PAGE 11 OF 26
<b>DRAWING SCALE:</b>	1:20000 @ A3





- LEGEND**
- Fingal County Administrative Boundary
  - Watercourses
  - LAP & Masterplan Boundaries
  - 1% / 0.5% AEP MRFS Flood Extent
  - 0.1% AEP MRFS Flood Extent
  - No Climate Change Data Available, Present Day Flood Data Only CC Flood Risk Subject to Site Specific Assessment

<b>REV:</b> 04	<b>NOTE:</b> FOR INFORMATION	<b>DATE:</b> 10/11/2022
-------------------	---------------------------------	----------------------------

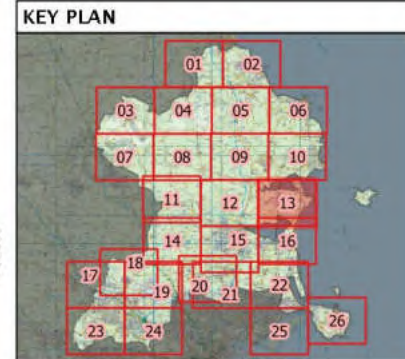
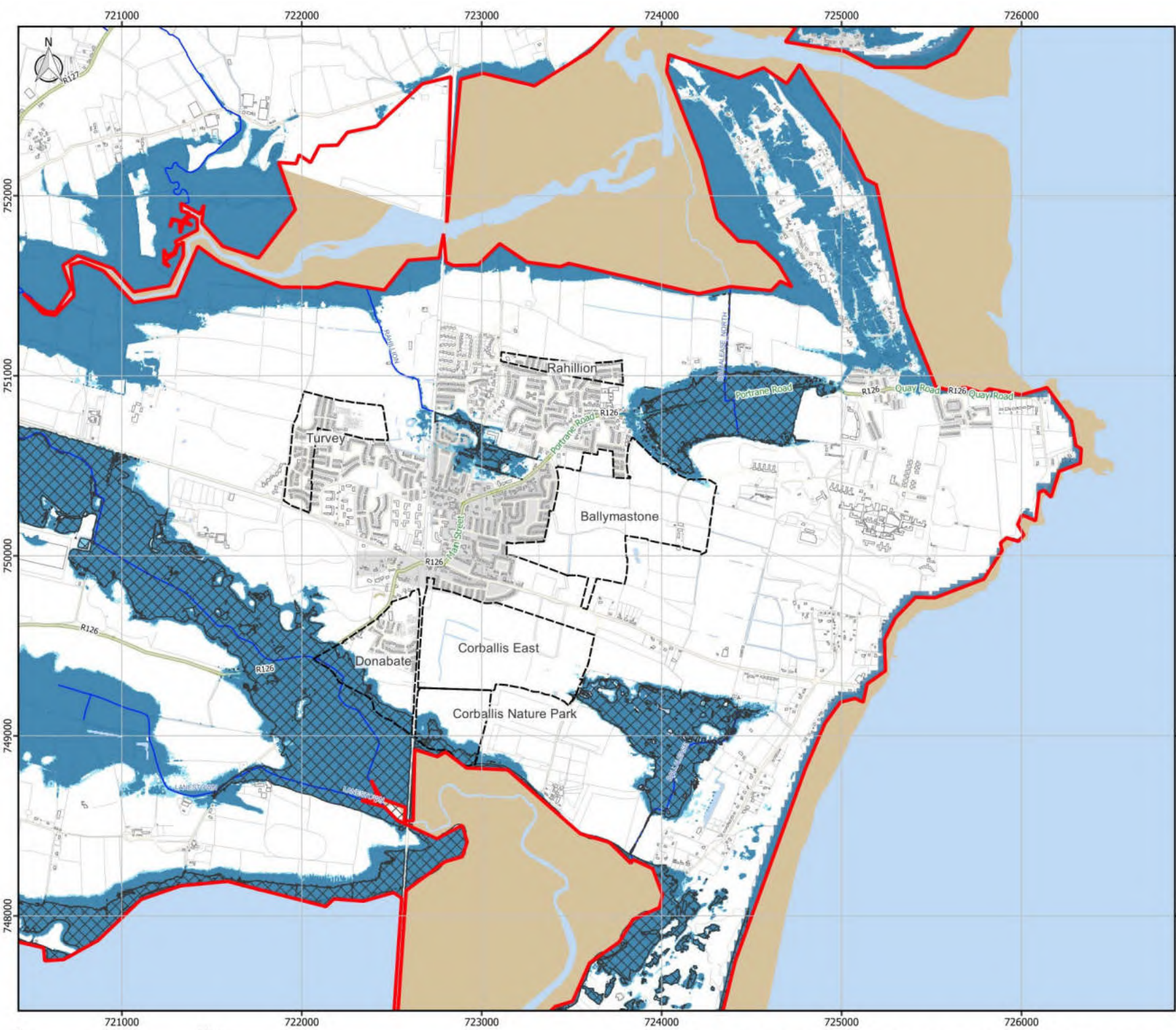
**Comhairle Contae  
Fine Gall  
Fingal County  
Council**

**McCloy Consulting**

Unit 12, The Beat Centre,  
Stephenstown Industrial  
Estate,  
Balbriggan, Co. Dublin

T: +353 (0)1 5138963  
E: info@mccloyconsulting.ie  
W: www.mccloyconsulting.ie

<b>MAP:</b> MID RANGE FUTURE SCENARIO FLOOD EXTENT	
<b>FLOOD PROBABILITY:</b> FLUVIAL: 1% / 0.1%      COASTAL: 0.5% / 0.1%	
<b>SOURCE CRS:</b>	ITM EPSG:2157
<b>DRAWN BY:</b> DL	<b>DATE:</b> 10/11/2022
<b>CHECKED BY:</b> PS	<b>DATE:</b> 10/11/2022
<b>APPROVED BY:</b> DKS	<b>DATE:</b> 10/11/2022
<b>DRAWING NUMBER:</b> M02127-06_FIG_FL212	
<b>MAP SERIES:</b>	PAGE 12 OF 26
<b>DRAWING SCALE:</b>	1:20000 @ A3



**LEGEND**

- Fingal County Administrative Boundary
- Watercourses
- LAP & Masterplan Boundaries
- 1% / 0.5% AEP MRFS Flood Extent
- 0.1% AEP MRFS Flood Extent
- No Climate Change Data Available, Present Day Flood Data Only CC Flood Risk Subject to Site Specific Assessment

<b>REV:</b> 04	<b>NOTE:</b> FOR INFORMATION	<b>DATE:</b> 10/11/2022
-------------------	---------------------------------	----------------------------


**Comhairle Contae  
Fine Gall  
Fingal County  
Council**

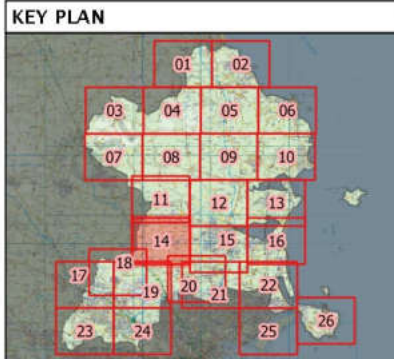
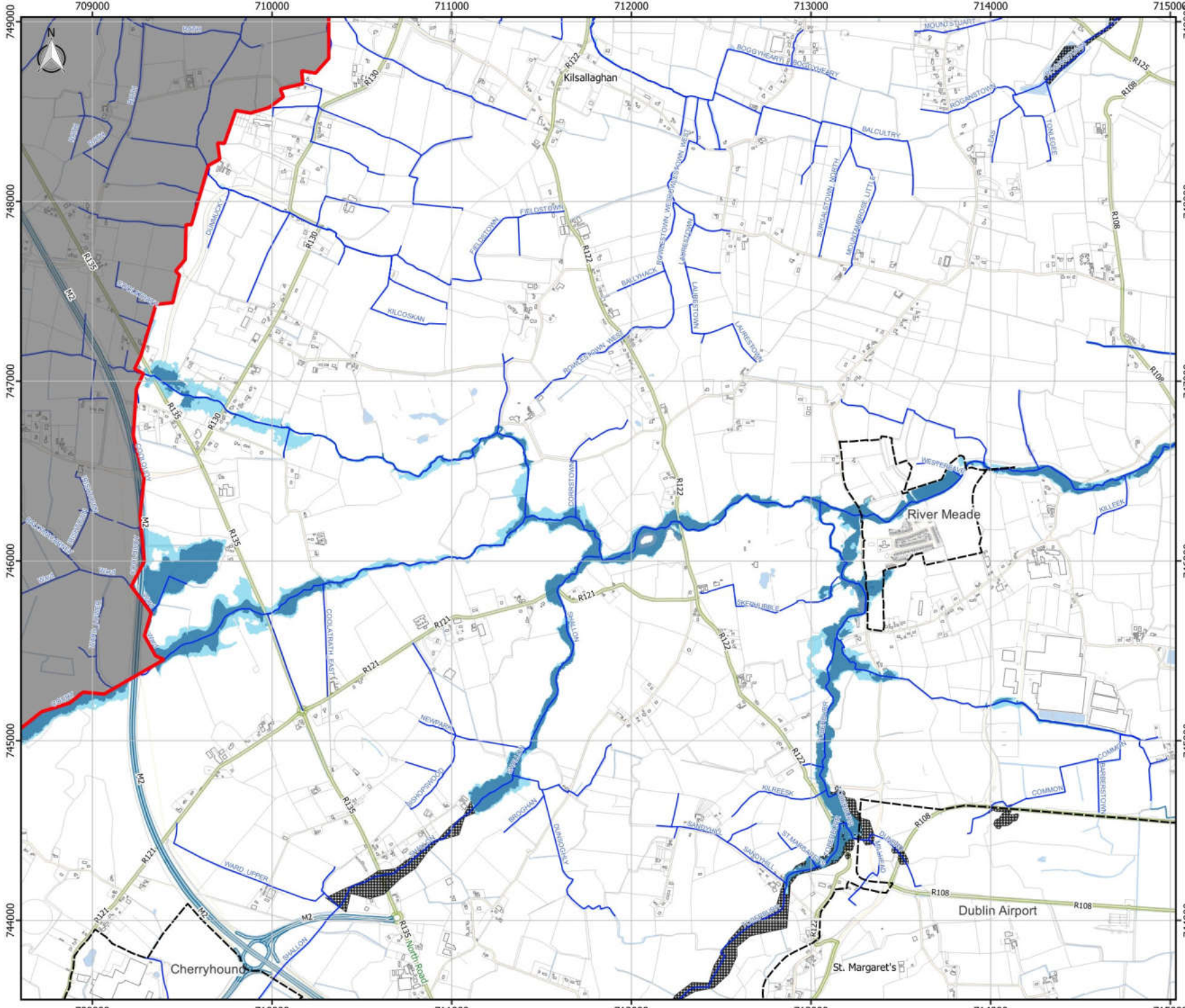
**McCloy  
Consulting**

Unit 12, The Beat Centre,  
Stephentown Industrial  
Estate,  
Balbriggan, Co. Dublin

T: +353 (0)1 5138963  
E: info@mccloyconsulting.ie  
W: www.mccloyconsulting.ie

<b>MAP:</b> MID RANGE FUTURE SCENARIO FLOOD EXTENT	
<b>FLOOD PROBABILITY:</b> FLUVIAL: 1% / 0.1%      COASTAL: 0.5% / 0.1%	
<b>SOURCE CRS:</b>	ITM EPSG:2157
<b>DRAWN BY:</b> DL	DATE: 10/11/2022
<b>CHECKED BY:</b> PS	DATE: 10/11/2022
<b>APPROVED BY:</b> DKS	DATE: 10/11/2022
<b>DRAWING NUMBER:</b> M02127-06_FIG_FL213	
<b>MAP SERIES:</b>	PAGE 13 OF 26
<b>DRAWING SCALE:</b>	1:20000 @ A3





- LEGEND**
- Fingal County Administrative Boundary
  - Watercourses
  - LAP & Masterplan Boundaries
  - 1% / 0.5% AEP MRFS Flood Extent
  - 0.1% AEP MRFS Flood Extent
  - No Climate Change Data Available, Present Day Flood Data Only CC Flood Risk Subject to Site Specific Assessment

<b>REV:</b> 04	<b>NOTE:</b> FOR INFORMATION	<b>DATE:</b> 10/11/2022
-------------------	---------------------------------	----------------------------

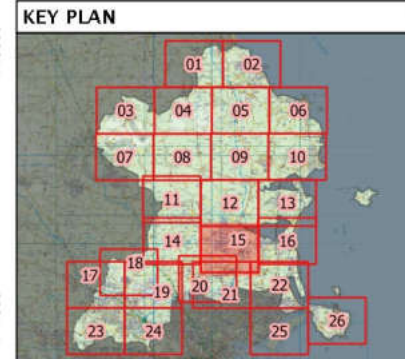
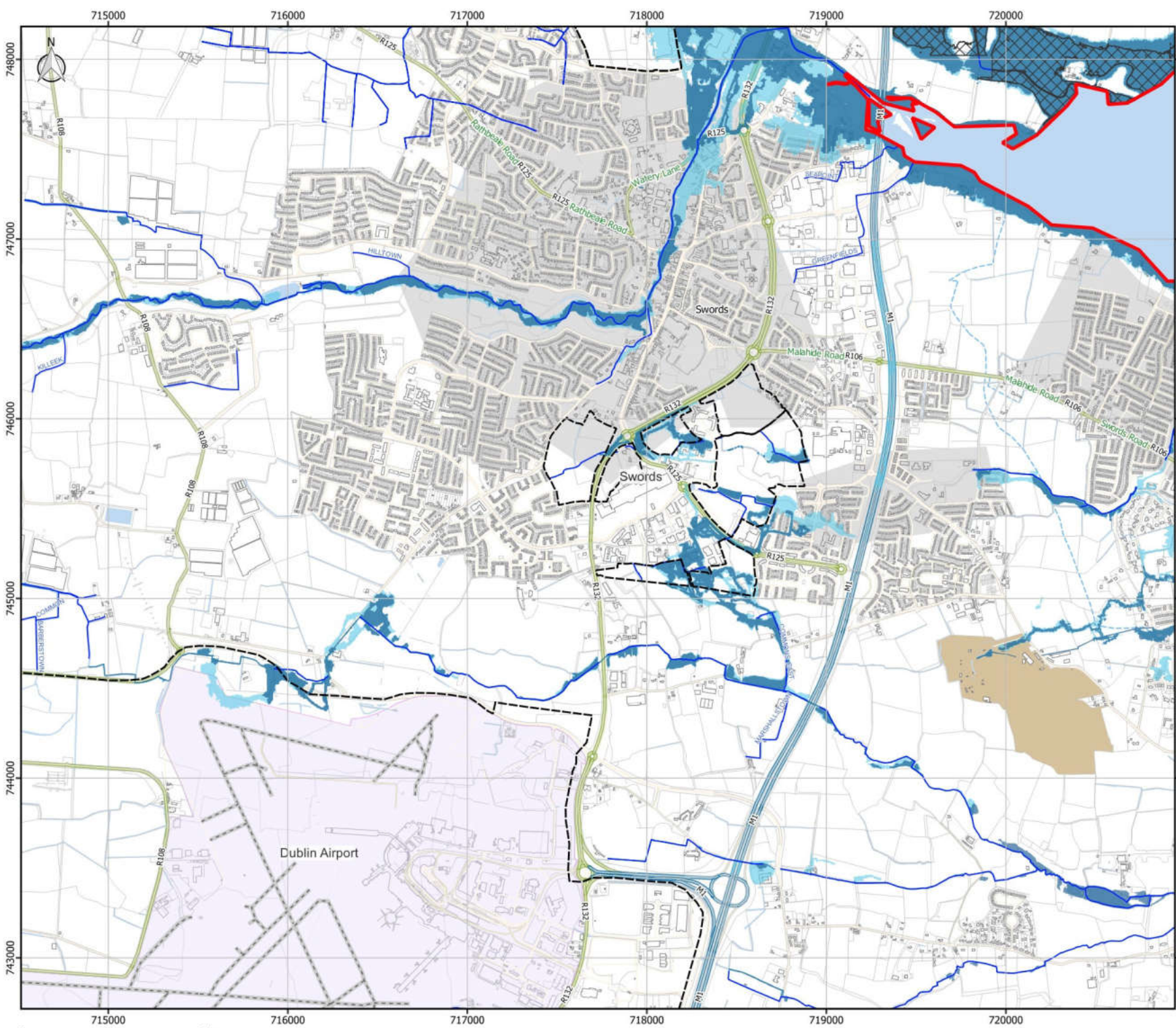
**Comhairle Contae  
Fine Gall  
Fingal County  
Council**

**McCloy  
Consulting**

Unit 12, The Beat Centre,  
Stephenstown Industrial  
Estate,  
Balbriggan, Co. Dublin

T: +353 (0)1 5138963  
E: info@mccloyconsulting.ie  
W: www.mccloyconsulting.ie

<b>MAP:</b> MID RANGE FUTURE SCENARIO FLOOD EXTENT	
<b>FLOOD PROBABILITY:</b> FLUVIAL: 1% / 0.1%      COASTAL: 0.5% / 0.1%	
<b>SOURCE CRS:</b>	ITM EPSG:2157
<b>DRAWN BY:</b> DL	DATE: 10/11/2022
<b>CHECKED BY:</b> PS	DATE: 10/11/2022
<b>APPROVED BY:</b> DKS	DATE: 10/11/2022
<b>DRAWING NUMBER:</b> M02127-06_FIG_FL214	
<b>MAP SERIES:</b>	PAGE 14 OF 26
<b>DRAWING SCALE:</b> 1:20000 @ A3	



- LEGEND**
- Fingal County Administrative Boundary
  - Watercourses
  - LAP & Masterplan Boundaries
  - 1% / 0.5% AEP MRFS Flood Extent
  - 0.1% AEP MRFS Flood Extent
  - No Climate Change Data Available, Present Day Flood Data Only CC Flood Risk Subject to Site Specific Assessment

<b>REV:</b> 04	<b>NOTE:</b> FOR INFORMATION	<b>DATE:</b> 10/11/2022
-------------------	---------------------------------	----------------------------

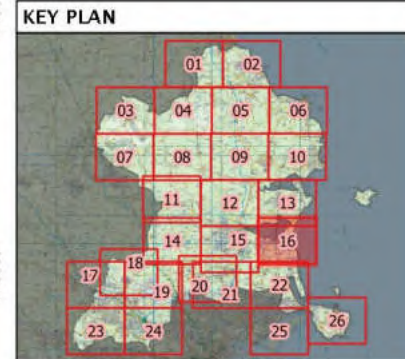
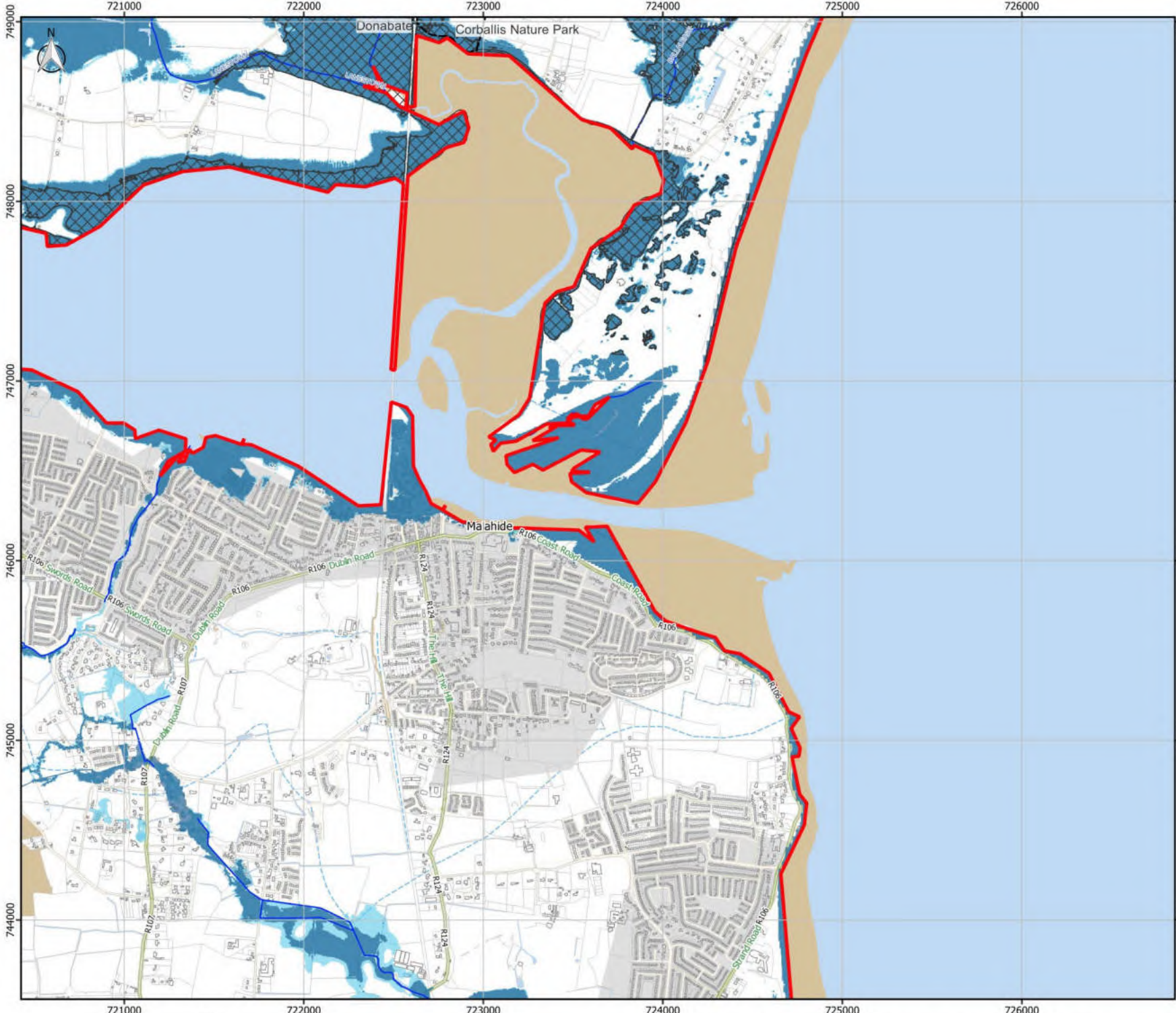
**Comhairle Contae  
Fine Gall  
Fingal County  
Council**

**M'Cloy Consulting**

Unit 12, The Beat Centre,  
Stephentown Industrial  
Estate,  
Balbriggan, Co. Dublin

T: +353 (0)1 5138963  
E: info@mccloyconsulting.ie  
W: www.mccloyconsulting.ie

<b>MAP:</b> MID RANGE FUTURE SCENARIO FLOOD EXTENT	
<b>FLOOD PROBABILITY:</b> FLUVIAL: 1% / 0.1%      COASTAL: 0.5% / 0.1%	
<b>SOURCE CRS:</b>	ITM EPSG:2157
<b>DRAWN BY:</b> DL	DATE: 10/11/2022
<b>CHECKED BY:</b> PS	DATE: 10/11/2022
<b>APPROVED BY:</b> DKS	DATE: 10/11/2022
<b>DRAWING NUMBER:</b> M02127-06_FIG_FL215	
<b>MAP SERIES:</b>	PAGE 15 OF 26
<b>DRAWING SCALE:</b>	1:20000 @ A3



- LEGEND**
- Fingal County Administrative Boundary
  - Watercourses
  - LAP & Masterplan Boundaries
  - 1% / 0.5% AEP MRFS Flood Extent
  - 0.1% AEP MRFS Flood Extent
  - No Climate Change Data Available, Present Day Flood Data Only CC Flood Risk Subject to Site Specific Assessment

<b>REV:</b> 04	<b>NOTE:</b> FOR INFORMATION	<b>DATE:</b> 10/11/2022
-------------------	---------------------------------	----------------------------

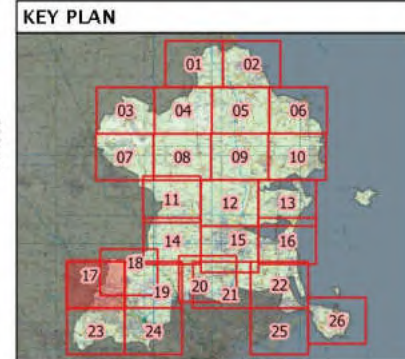
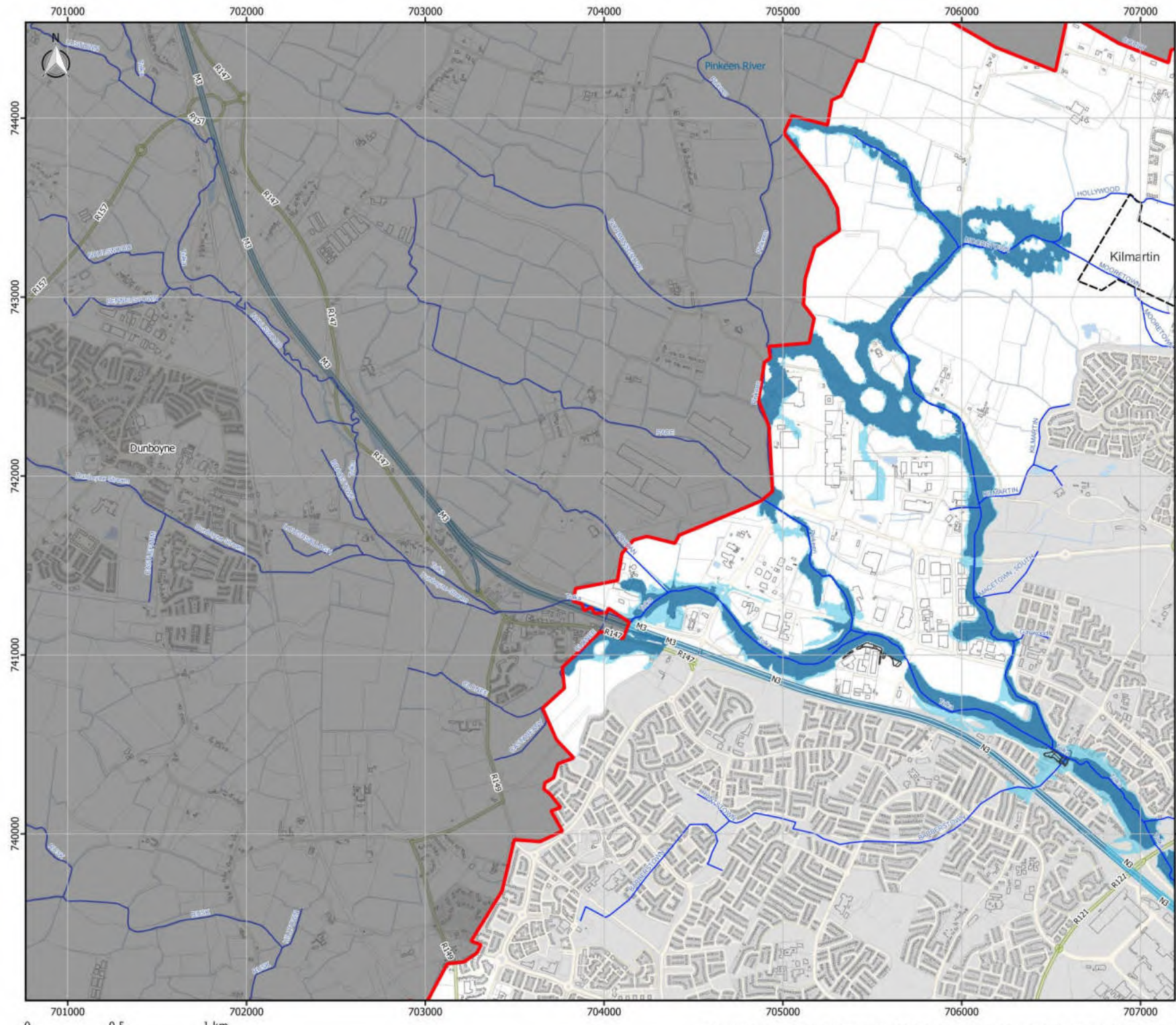
**Comhairle Contae  
Fine Gall  
Fingal County  
Council**

**M'Cloy Consulting**

Unit 12, The Beat Centre,  
Stephentown Industrial  
Estate,  
Balbriggan, Co. Dublin

T: +353 (0)1 5138963  
E: info@mccloyconsulting.ie  
W: www.mccloyconsulting.ie

<b>MAP:</b> MID RANGE FUTURE SCENARIO FLOOD EXTENT	
<b>FLOOD PROBABILITY:</b> FLUVIAL: 1% / 0.1%      COASTAL: 0.5% / 0.1%	
<b>SOURCE CRS:</b>	ITM EPSG:2157
<b>DRAWN BY:</b> DL	DATE: 10/11/2022
<b>CHECKED BY:</b> PS	DATE: 10/11/2022
<b>APPROVED BY:</b> DKS	DATE: 10/11/2022
<b>DRAWING NUMBER:</b> M02127-06_FIG_FL216	
<b>MAP SERIES:</b>	PAGE 16 OF 26
<b>DRAWING SCALE:</b>	1:20000 @ A3



**LEGEND**

- Fingal County Administrative Boundary
- Watercourses
- LAP & Masterplan Boundaries
- 1% / 0.5% AEP MRFS Flood Extent
- 0.1% AEP MRFS Flood Extent
- No Climate Change Data Available, Present Day Flood Data Only CC Flood Risk Subject to Site Specific Assessment

<b>REV:</b> 04	<b>NOTE:</b> FOR INFORMATION	<b>DATE:</b> 10/11/2022
-------------------	---------------------------------	----------------------------


**Comhairle Contae  
Fine Gall  
Fingal County  
Council**

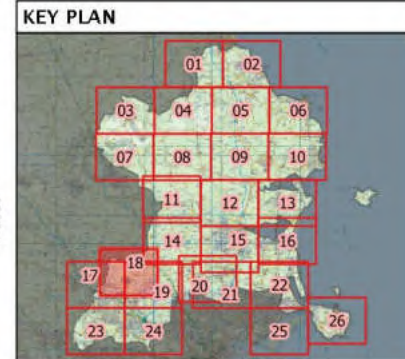
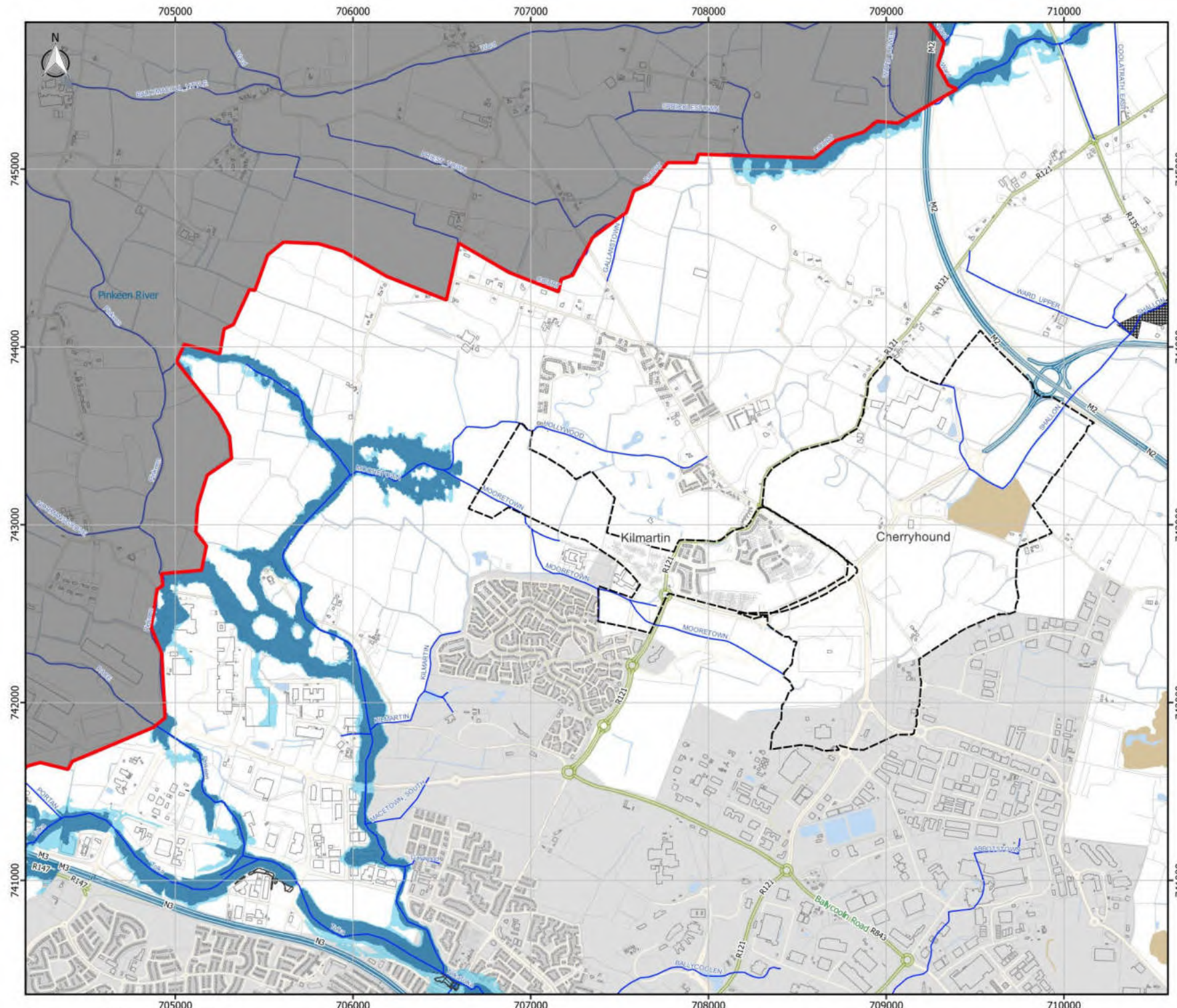
**McCloy  
Consulting**

Unit 12, The Beat Centre,  
Stephenstown Industrial  
Estate,  
Balbriggan, Co. Dublin

T: +353 (0)1 5138963  
E: info@mccloyconsulting.ie  
W: www.mccloyconsulting.ie

<b>MAP:</b> MID RANGE FUTURE SCENARIO FLOOD EXTENT	
<b>FLOOD PROBABILITY:</b> FLUVIAL: 1% / 0.1%      COASTAL: 0.5% / 0.1%	
<b>SOURCE CRS:</b>	ITM EPSG:2157
<b>DRAWN BY:</b> DL	DATE: 10/11/2022
<b>CHECKED BY:</b> PS	DATE: 10/11/2022
<b>APPROVED BY:</b> DKS	DATE: 10/11/2022
<b>DRAWING NUMBER:</b> M02127-06_FIG_FL217	
<b>MAP SERIES:</b>	PAGE 17 OF 26
<b>DRAWING SCALE:</b>	1:20000 @ A3





- LEGEND**
- Fingal County Administrative Boundary
  - Watercourses
  - LAP & Masterplan Boundaries
  - 1% / 0.5% AEP MRFS Flood Extent
  - 0.1% AEP MRFS Flood Extent
  - No Climate Change Data Available, Present Day Flood Data Only CC Flood Risk Subject to Site Specific Assessment

<b>REV:</b> 04	<b>NOTE:</b> FOR INFORMATION	<b>DATE:</b> 10/11/2022
-------------------	---------------------------------	----------------------------

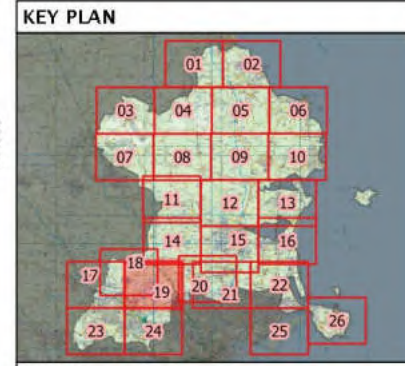
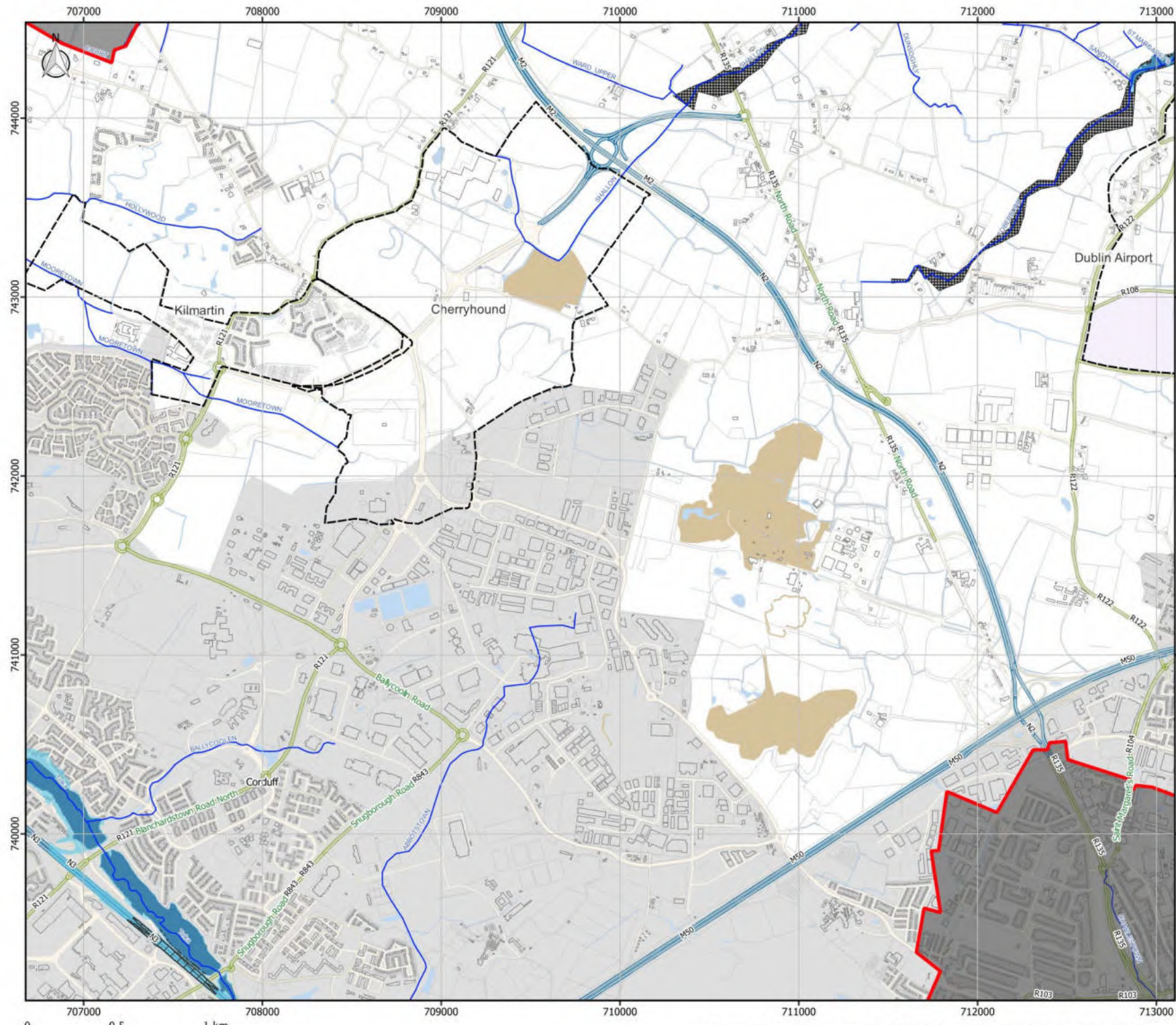
**Comhairle Contae  
Fine Gall  
Fingal County  
Council**

**M'Clroy  
Consulting**

Unit 12, The Beat Centre,  
Stephenstown Industrial  
Estate,  
Balbriggan, Co. Dublin

T: +353 (0)1 5138963  
E: info@mccloyconsulting.ie  
W: www.mccloyconsulting.ie

<b>MAP:</b> MID RANGE FUTURE SCENARIO FLOOD EXTENT	
<b>FLOOD PROBABILITY:</b> FLUVIAL 1% / 0.1%      COASTAL 0.5% / 0.1%	
<b>SOURCE CRS:</b>	ITM EPSG:2157
<b>DRAWN BY:</b> DL	DATE: 10/11/2022
<b>CHECKED BY:</b> PS	DATE: 10/11/2022
<b>APPROVED BY:</b> DKS	DATE: 10/11/2022
<b>DRAWING NUMBER:</b> M02127-06_FIG_FL218	
<b>MAP SERIES:</b>	PAGE 18 OF 26
<b>DRAWING SCALE:</b>	1:20000 @ A3



**LEGEND**

- Fingal County Administrative Boundary
- Watercourses
- LAP & Masterplan Boundaries
- 1% / 0.5% AEP MRFS Flood Extent
- 0.1% AEP MRFS Flood Extent
- No Climate Change Data Available, Present Day Flood Data Only CC Flood Risk Subject to Site Specific Assessment

<b>REV:</b> 04	<b>NOTE:</b> FOR INFORMATION	<b>DATE:</b> 10/11/2022
-------------------	---------------------------------	----------------------------

**Comhairle Contae  
Fine Gall  
Fingal County  
Council**

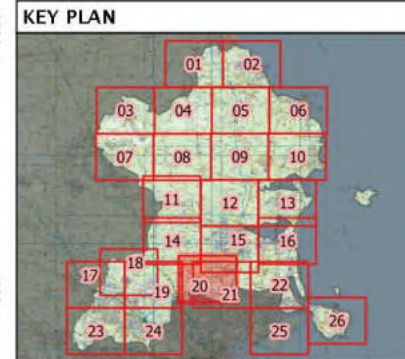
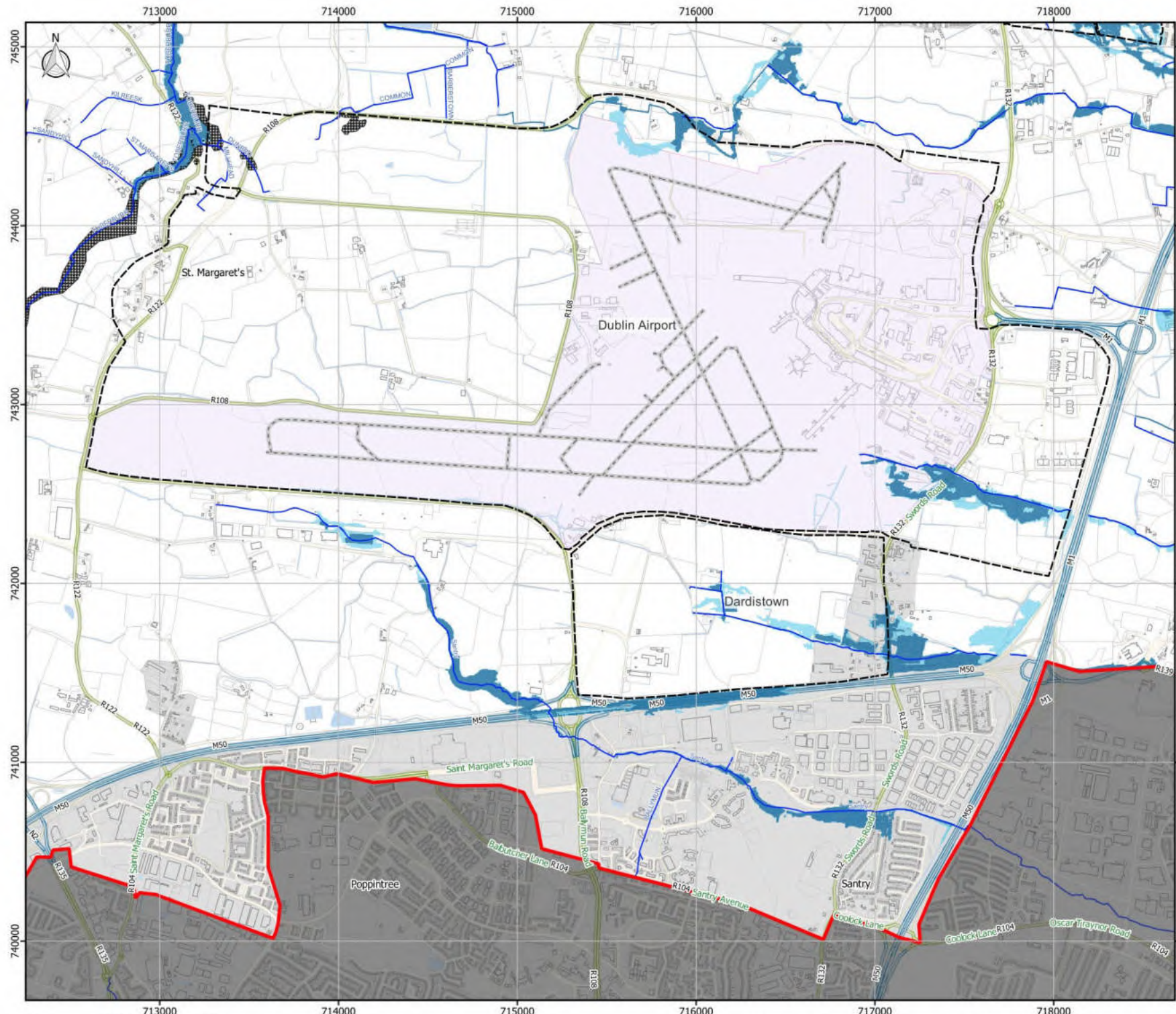
**McCloy  
Consulting**

Unit 12, The Beat Centre,  
Stephentown Industrial  
Estate,  
Balbriggan, Co. Dublin

T: +353 (0)1 5138963  
E: info@mccloyconsulting.ie  
W: www.mccloyconsulting.ie

<b>MAP:</b> MID RANGE FUTURE SCENARIO FLOOD EXTENT	
<b>FLOOD PROBABILITY:</b> FLUVIAL: 1% / 0.1%      COASTAL: 0.5% / 0.1%	
<b>SOURCE CRS:</b>	ITM EPSG:2157
<b>DRAWN BY:</b> DL	DATE: 10/11/2022
<b>CHECKED BY:</b> PS	DATE: 10/11/2022
<b>APPROVED BY:</b> DKS	DATE: 10/11/2022
<b>DRAWING NUMBER:</b> M02127-06_FIG_FL219	
<b>MAP SERIES:</b>	PAGE 19 OF 26
<b>DRAWING SCALE:</b>	1:20000 @ A3





- ### LEGEND
- Fingal County Administrative Boundary
  - Watercourses
  - LAP & Masterplan Boundaries
  - 1% / 0.5% AEP MRFS Flood Extent
  - 0.1% AEP MRFS Flood Extent
  - No Climate Change Data Available, Present Day Flood Data Only CC Flood Risk Subject to Site Specific Assessment

REV: 04	NOTE: FOR INFORMATION	DATE: 10/11/2022
---------	-----------------------	------------------

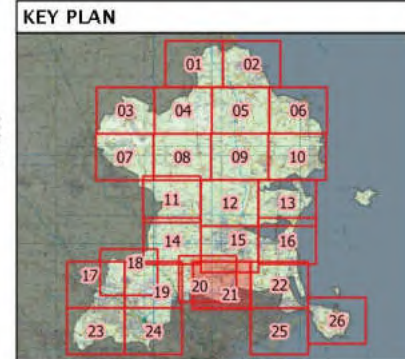
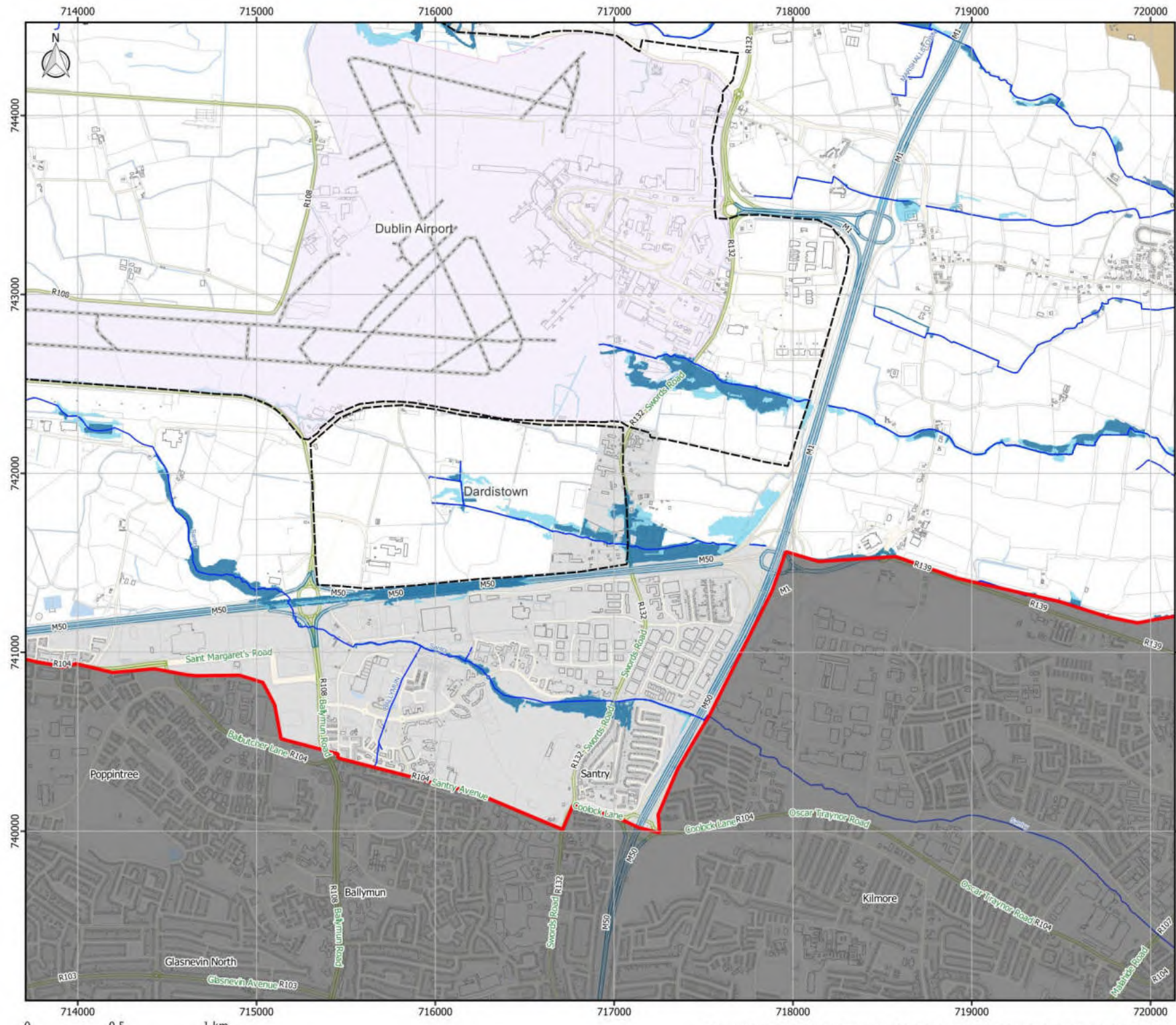
**Comhairle Contae Fine Gall**  
Fingal County Council

**M'Cloy Consulting**

Unit 12, The Beat Centre,  
Stephenstown Industrial Estate,  
Balbriggan, Co. Dublin

T: +353 (0)1 5138963  
E: info@mccloyconsulting.ie  
W: www.mccloyconsulting.ie

<b>MAP:</b> MID RANGE FUTURE SCENARIO FLOOD EXTENT	
<b>FLOOD PROBABILITY:</b>	
FLUVIAL: 1% / 0.1%	COASTAL: 0.5% / 0.1%
<b>SOURCE CRS:</b>	ITM EPSG: 2157
<b>DRAWN BY:</b> DL	DATE: 10/11/2022
<b>CHECKED BY:</b> PS	DATE: 10/11/2022
<b>APPROVED BY:</b> DKS	DATE: 10/11/2022
<b>DRAWING NUMBER:</b>	
M02127-06_FIG_FL220	
<b>MAP SERIES:</b>	PAGE 20 OF 26
<b>DRAWING SCALE:</b>	1:20000 @ A3



**LEGEND**

- Fingal County Administrative Boundary
- Watercourses
- LAP & Masterplan Boundaries
- 1% / 0.5% AEP MRFS Flood Extent
- 0.1% AEP MRFS Flood Extent
- No Climate Change Data Available, Present Day Flood Data Only CC Flood Risk Subject to Site Specific Assessment

<b>REV:</b> 04	<b>NOTE:</b> FOR INFORMATION	<b>DATE:</b> 10/11/2022
-------------------	---------------------------------	----------------------------

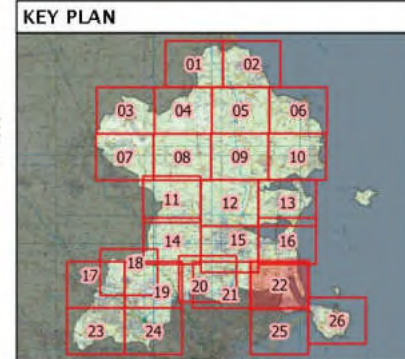
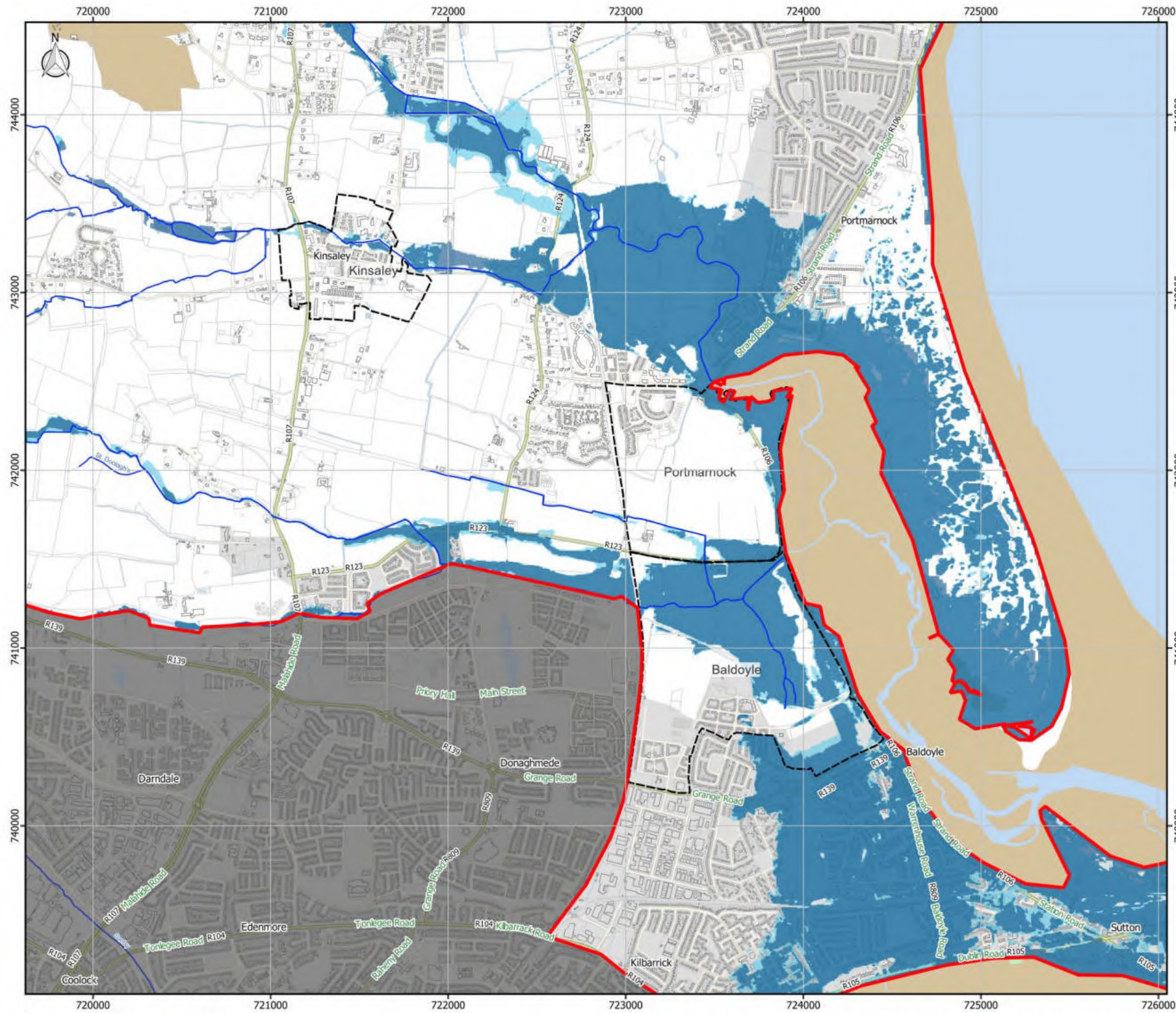
**Comhairle Contae  
Fine Gall  
Fingal County  
Council**

**M'Clroy  
Consulting**

Unit 12, The Beat Centre,  
Stephenstown Industrial  
Estate,  
Balbriggan, Co. Dublin

T: +353 (0)1 5138963  
E: info@mccloyconsulting.ie  
W: www.mccloyconsulting.ie

<b>MAP:</b> MID RANGE FUTURE SCENARIO FLOOD EXTENT	
<b>FLOOD PROBABILITY:</b> FLUVIAL: 1% / 0.1%      COASTAL: 0.5% / 0.1%	
<b>SOURCE CRS:</b>	ITM EPSG:2157
<b>DRAWN BY:</b>	DL      DATE: 10/11/2022
<b>CHECKED BY:</b>	PS      DATE: 10/11/2022
<b>APPROVED BY:</b>	DKS      DATE: 10/11/2022
<b>DRAWING NUMBER:</b> M02127-06_FIG_FL221	
<b>MAP SERIES:</b>	PAGE 21 OF 26
<b>DRAWING SCALE:</b>	1:20000 @ A3



**LEGEND**

- Fingal County Administrative Boundary
- Watercourses
- LAP & Masterplan Boundaries
- 1% / 0.5% AEP MRFS Flood Extent
- 0.1% AEP MRFS Flood Extent
- No Climate Change Data Available, Present Day Flood Data Only CC Flood Risk Subject to Site Specific Assessment

<b>REV:</b> 04	<b>NOTE:</b> FOR INFORMATION	<b>DATE:</b> 10/11/2022
-------------------	---------------------------------	----------------------------

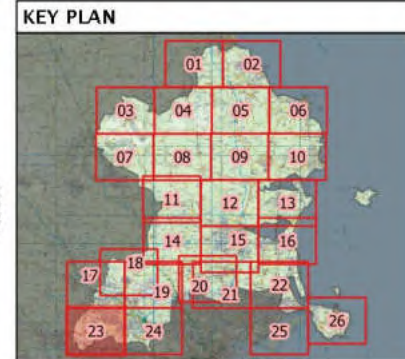
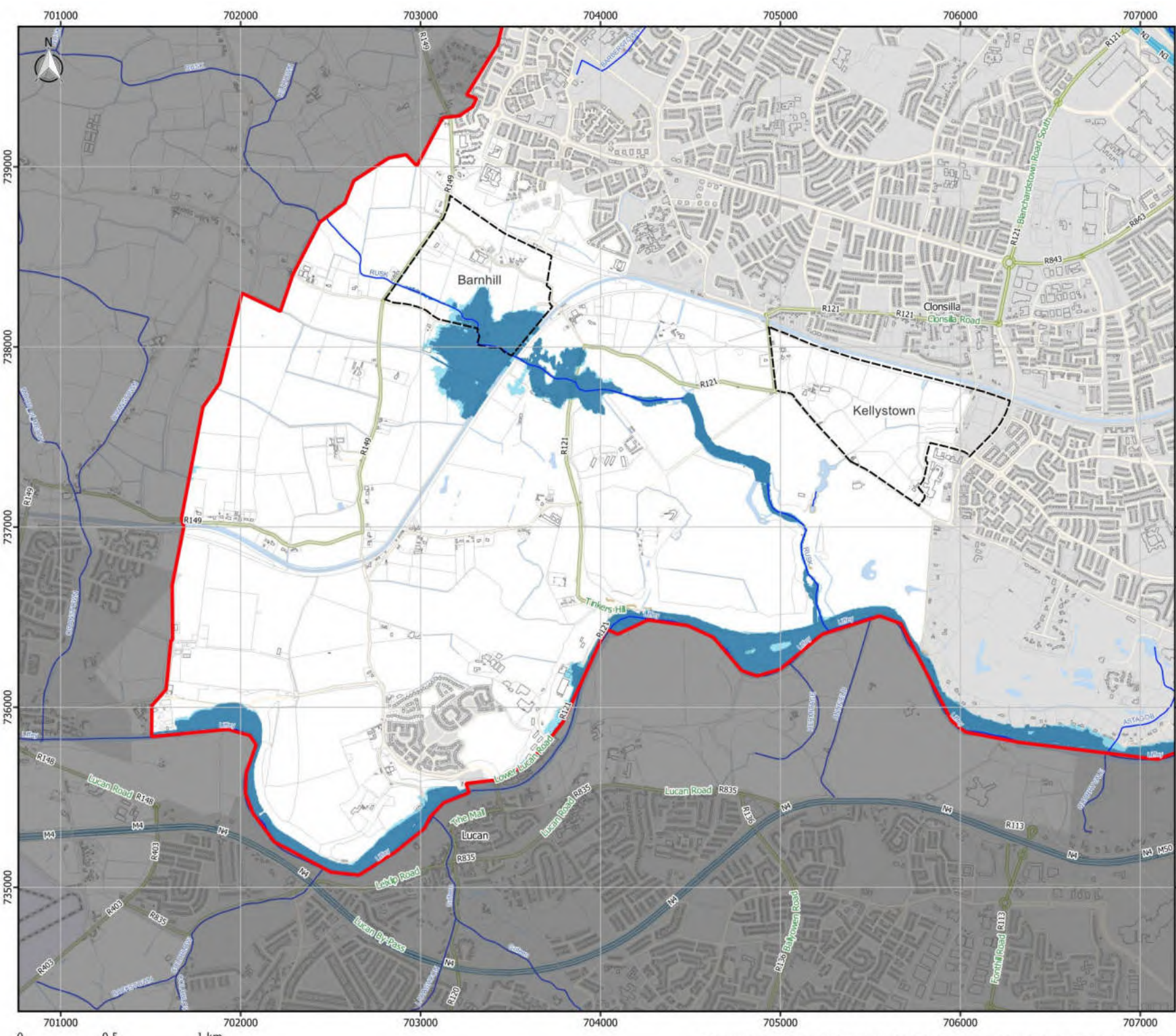
**Comhairle Contae  
Fine Gall  
Fingal County  
Council**

**McCloy  
Consulting**

Unit 12, The Beat Centre,  
Stephentown Industrial  
Estate,  
Balbriggan, Co. Dublin

T: +353 (0)1 5138963  
E: info@mccloyconsulting.ie  
W: www.mccloyconsulting.ie

<b>MAP:</b> MID RANGE FUTURE SCENARIO FLOOD EXTENT	
<b>FLOOD PROBABILITY:</b> FLUVIAL: 1% / 0.1%      COASTAL: 0.5% / 0.1%	
<b>SOURCE CRS:</b>	ITM EPSG:2157
<b>DRAWN BY:</b> DL	<b>DATE:</b> 10/11/2022
<b>CHECKED BY:</b> PS	<b>DATE:</b> 10/11/2022
<b>APPROVED BY:</b> DKS	<b>DATE:</b> 10/11/2022
<b>DRAWING NUMBER:</b> M02127-06_FIG_FL222	
<b>MAP SERIES:</b>	PAGE 22 OF 26
<b>DRAWING SCALE:</b>	1:20000 @ A3



**LEGEND**

- Fingal County Administrative Boundary
- Watercourses
- LAP & Masterplan Boundaries
- 1% / 0.5% AEP MRFS Flood Extent
- 0.1% AEP MRFS Flood Extent
- No Climate Change Data Available, Present Day Flood Data Only CC Flood Risk Subject to Site Specific Assessment

<b>REV:</b> 04	<b>NOTE:</b> FOR INFORMATION	<b>DATE:</b> 10/11/2022
-------------------	---------------------------------	----------------------------

**Comhairle Contae  
Fine Gall  
Fingal County  
Council**


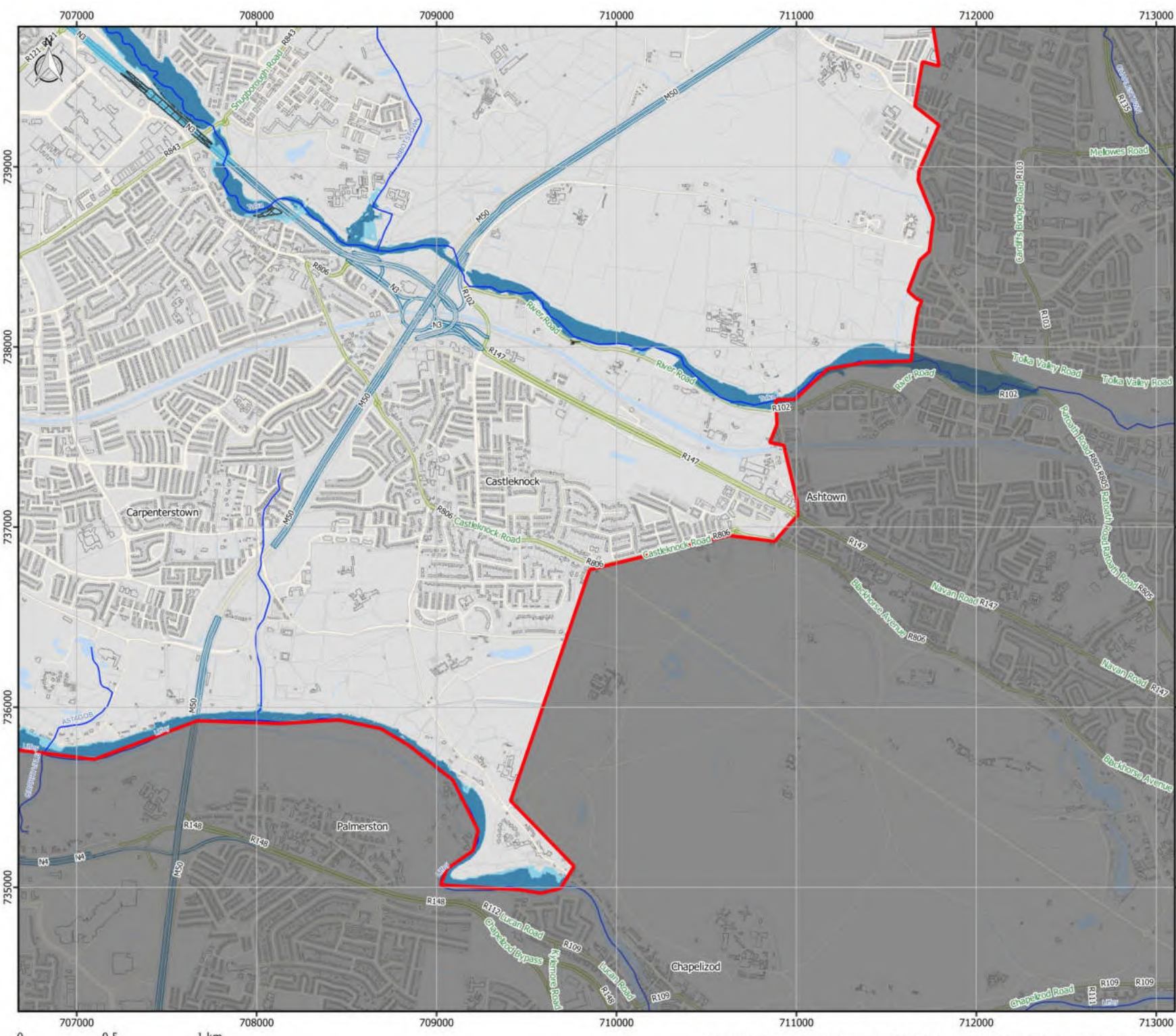


**McCloy  
Consulting**

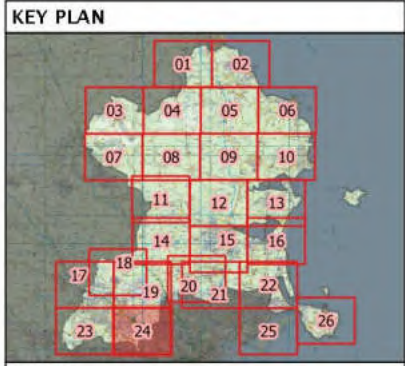
Unit 12, The Beat Centre,  
Stephentown Industrial  
Estate,  
Balbriggan, Co. Dublin

T: +353 (0)1 5138963  
E: info@mccloyconsulting.ie  
W: www.mccloyconsulting.ie

<b>MAP:</b> MID RANGE FUTURE SCENARIO FLOOD EXTENT	
<b>FLOOD PROBABILITY:</b> FLUVIAL: 1% / 0.1%      COASTAL: 0.5% / 0.1%	
<b>SOURCE CRS:</b>	ITM EPSG:2157
<b>DRAWN BY:</b> DL	DATE: 10/11/2022
<b>CHECKED BY:</b> PS	DATE: 10/11/2022
<b>APPROVED BY:</b> DKS	DATE: 10/11/2022
<b>DRAWING NUMBER:</b> M02127-06_FIG_FL223	
<b>MAP SERIES:</b>	PAGE 23 OF 26
<b>DRAWING SCALE:</b> 1:20000 @ A3	



© ORDNANCE SURVEY IRELAND. ALL RIGHTS RESERVED. USAGE PROVIDED BY FINGAL COUNTY COUNCIL LICENCE NO. 021/OSI\_NMA\_057



**LEGEND**

- Fingal County Administrative Boundary
- Watercourses
- LAP & Masterplan Boundaries
- 1% / 0.5% AEP MRFS Flood Extent
- 0.1% AEP MRFS Flood Extent
- No Climate Change Data Available, Present Day Flood Data Only CC Flood Risk Subject to Site Specific Assessment

<b>REV:</b> 04	<b>NOTE:</b> FOR INFORMATION	<b>DATE:</b> 10/11/2022
-------------------	---------------------------------	----------------------------

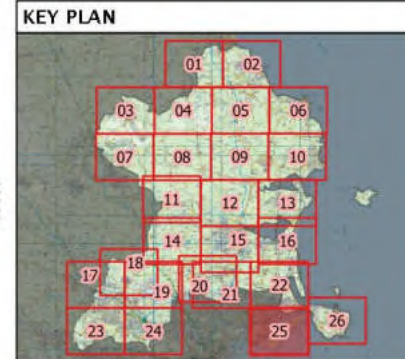
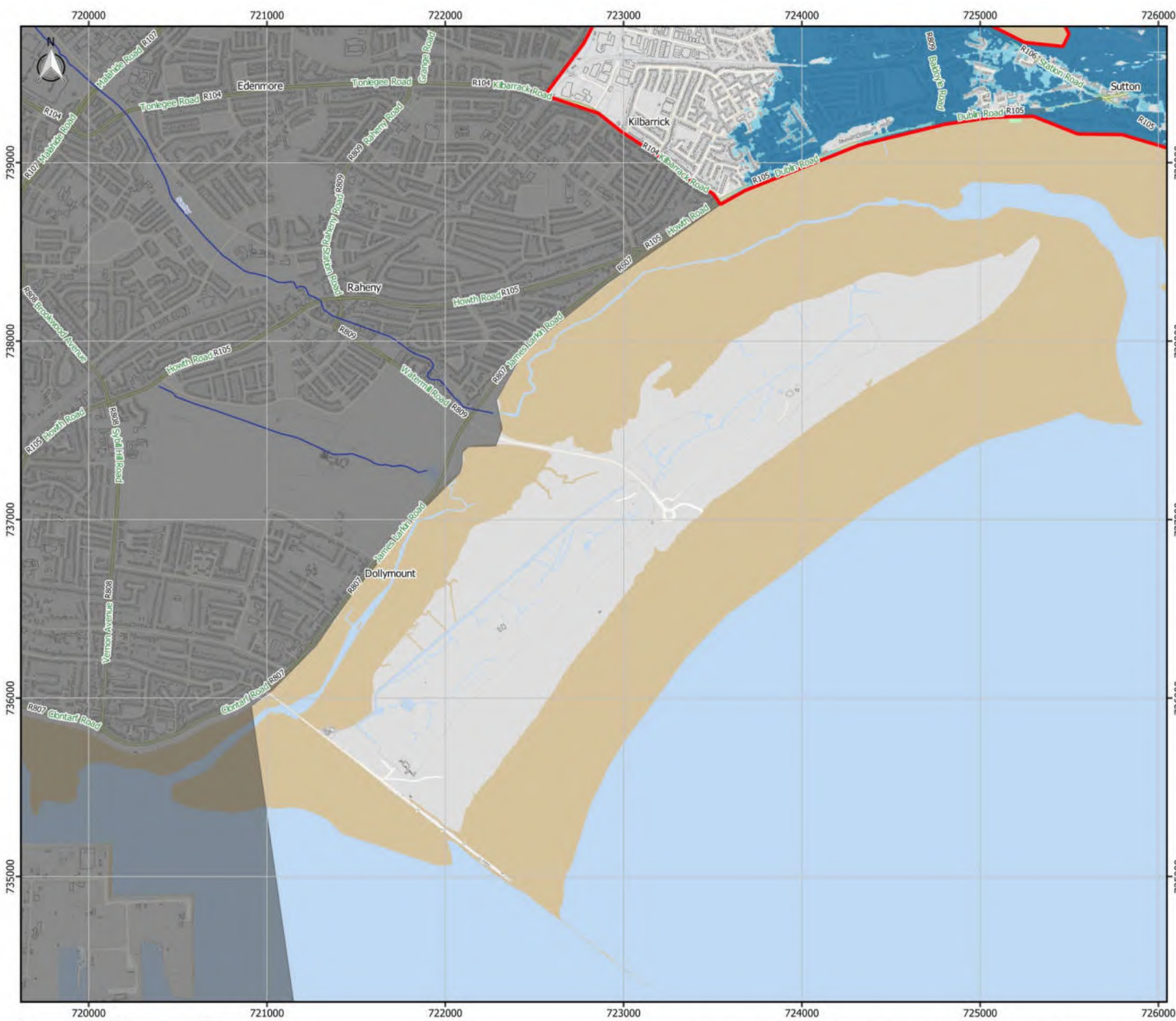
**Comhairle Contae  
Fine Gall  
Fingal County  
Council**

**McCloy Consulting**

Unit 12, The Beat Centre,  
Stephenstown Industrial  
Estate,  
Balbriggan, Co. Dublin

T: +353 (0)1 5138963  
E: info@mccloyconsulting.ie  
W: www.mccloyconsulting.ie

<b>MAP:</b> MID RANGE FUTURE SCENARIO FLOOD EXTENT	
<b>FLOOD PROBABILITY:</b> FLUVIAL: 1% / 0.1%      COASTAL: 0.5% / 0.1%	
<b>SOURCE CRS:</b>	ITM EPSG:2157
<b>DRAWN BY:</b> DL	<b>DATE:</b> 10/11/2022
<b>CHECKED BY:</b> PS	<b>DATE:</b> 10/11/2022
<b>APPROVED BY:</b> DKS	<b>DATE:</b> 10/11/2022
<b>DRAWING NUMBER:</b> M02127-06_FIG_FL224	
<b>MAP SERIES:</b>	PAGE 24 OF 26
<b>DRAWING SCALE:</b>	1:20000 @ A3



- LEGEND**
- Fingal County Administrative Boundary
  - Watercourses
  - LAP & Masterplan Boundaries
  - 1% / 0.5% AEP MRFS Flood Extent
  - 0.1% AEP MRFS Flood Extent
  - No Climate Change Data Available, Present Day Flood Data Only CC Flood Risk Subject to Site Specific Assessment

<b>REV:</b> 04	<b>NOTE:</b> FOR INFORMATION	<b>DATE:</b> 10/11/2022
-------------------	---------------------------------	----------------------------

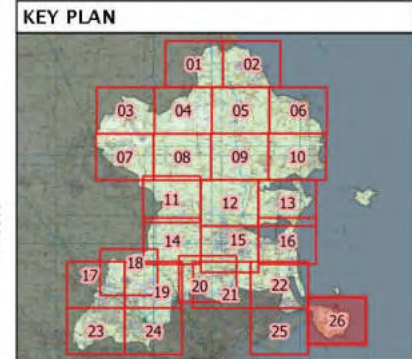
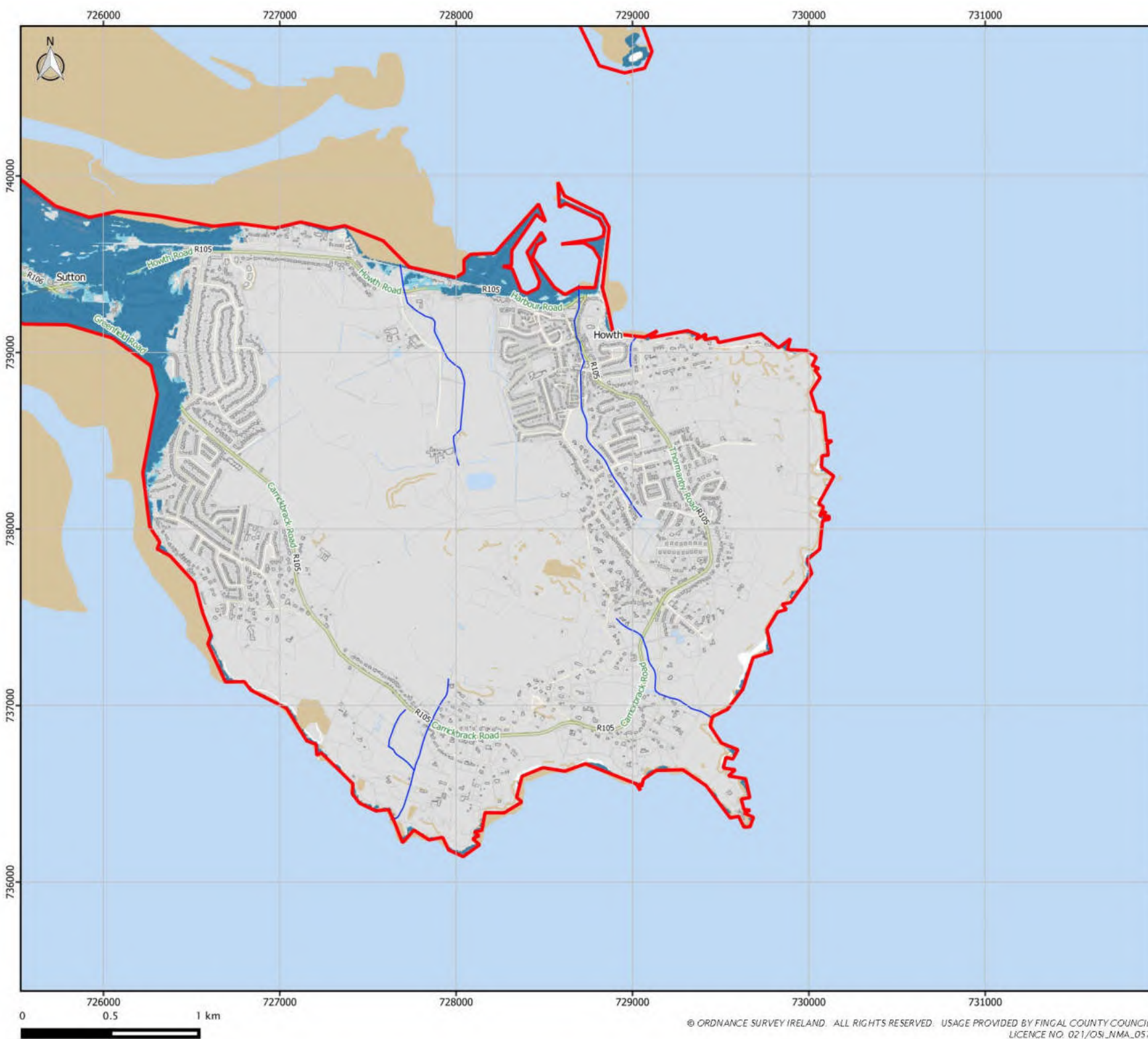
**Comhairle Contae  
Fine Gall  
Fingal County  
Council**

**McCloy  
Consulting**

Unit 12, The Beat Centre,  
Stephentown Industrial  
Estate,  
Balbriggan, Co. Dublin

T: +353 (0)1 5138963  
E: info@mccloyconsulting.ie  
W: www.mccloyconsulting.ie

<b>MAP:</b> MID RANGE FUTURE SCENARIO FLOOD EXTENT	
<b>FLOOD PROBABILITY:</b> FLUVIAL: 1% / 0.1%      COASTAL: 0.5% / 0.1%	
<b>SOURCE CRS:</b>	ITM EPSG:2157
<b>DRAWN BY:</b>	DL DATE: 10/11/2022
<b>CHECKED BY:</b>	PS DATE: 10/11/2022
<b>APPROVED BY:</b>	DKS DATE: 10/11/2022
<b>DRAWING NUMBER:</b> M02127-06_FIG_FL225	
<b>MAP SERIES:</b>	PAGE 25 OF 26
<b>DRAWING SCALE:</b>	1:20000 @ A3



**LEGEND**

- Fingal County Administrative Boundary
- Watercourses
- LAP & Masterplan Boundaries
- 1% / 0.5% AEP MRFS Flood Extent
- 0.1% AEP MRFS Flood Extent
- No Climate Change Data Available, Present Day Flood Data Only CC Flood Risk Subject to Site Specific Assessment

<b>REV:</b> 04	<b>NOTE:</b> FOR INFORMATION	<b>DATE:</b> 10/11/2022
-------------------	---------------------------------	----------------------------

**Comhairle Contae  
Fine Gall  
Fingal County  
Council**

**McCloy  
Consulting**

Unit 12, The Beat Centre,  
Stephentown Industrial  
Estate,  
Balbriggan, Co. Dublin

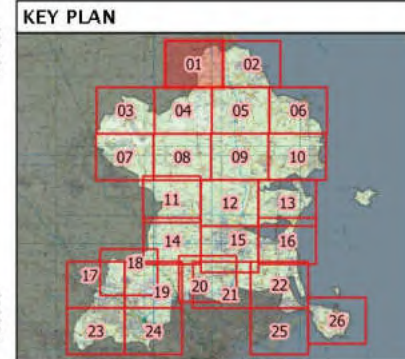
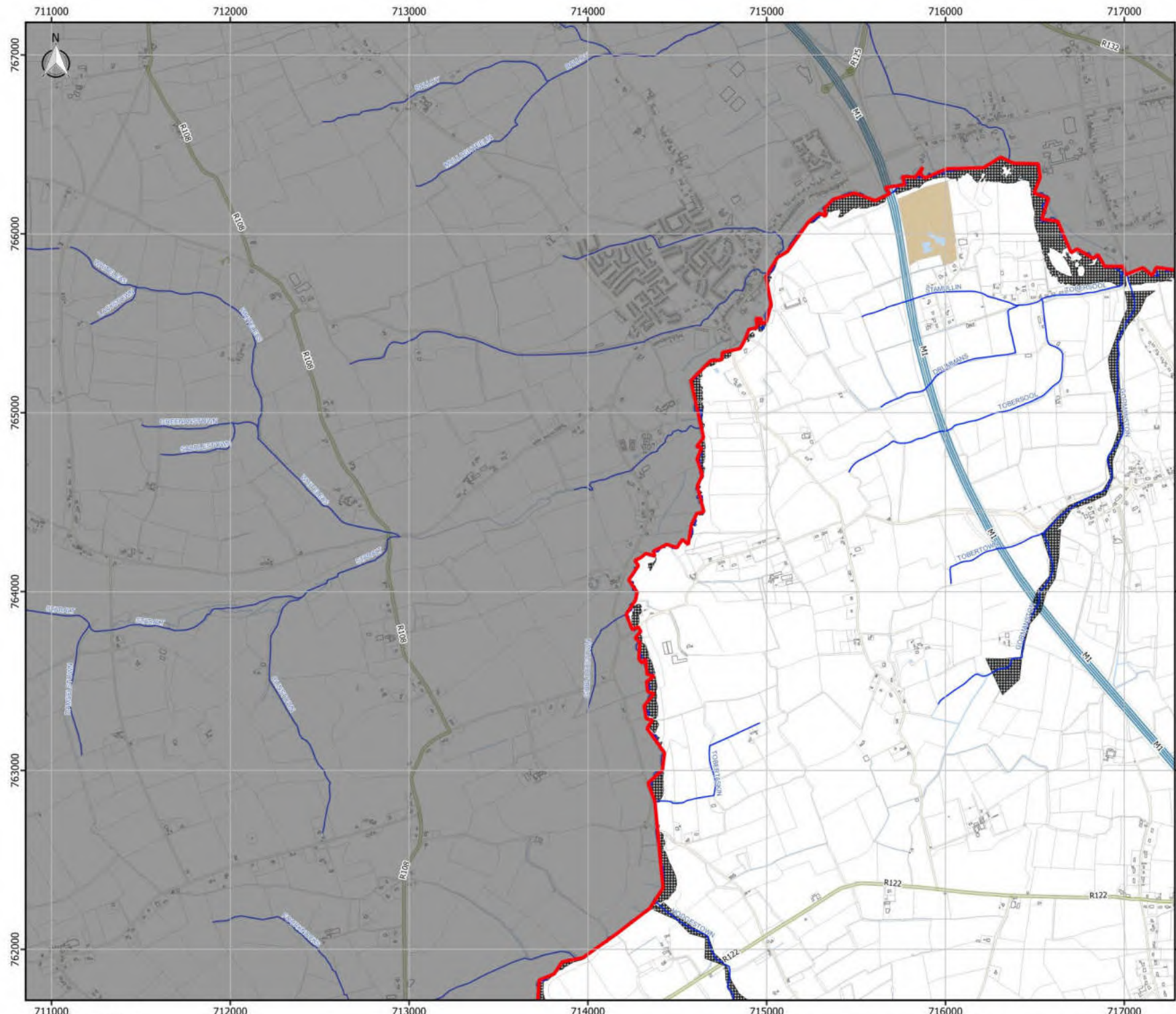
T: +353 (0)1 5138963  
E: info@mccloyconsulting.ie  
W: www.mccloyconsulting.ie

<b>MAP:</b> MID RANGE FUTURE SCENARIO FLOOD EXTENT	
<b>FLOOD PROBABILITY:</b>	
FLUVIAL: 1% / 0.1%	COASTAL: 0.5% / 0.1%
<b>SOURCE CRS:</b>	ITM EPSG:2157
<b>DRAWN BY:</b>	DL DATE: 10/11/2022
<b>CHECKED BY:</b>	PS DATE: 10/11/2022
<b>APPROVED BY:</b>	DKS DATE: 10/11/2022
<b>DRAWING NUMBER:</b> M02127-06_FIG_FL226	
<b>MAP SERIES:</b>	PAGE 26 OF 26
<b>DRAWING SCALE:</b>	1:20000 @ A3

## Appendix C

# High End Future Scenario - Climate Change Flood Extents Maps





- LEGEND**
- Fingal County Administrative Boundary
  - Watercourses
  - LAP & Masterplan Boundaries
  - 1% / 0.5% AEP HEFS Flood Extent
  - 0.1% AEP HEFS Flood Extent
  - No Climate Change Data Available, Present Day Flood Data Only CC Flood Risk Subject to Site Specific Assessment

<b>REV:</b> 04	<b>NOTE:</b> FOR INFORMATION	<b>DATE:</b> 10/11/2022
-------------------	---------------------------------	----------------------------

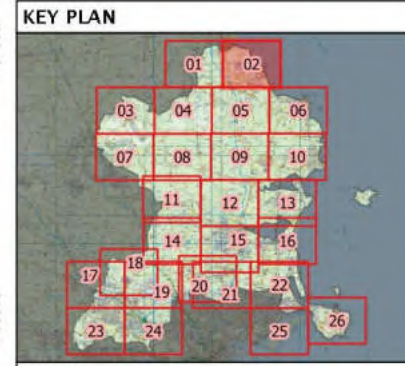
**Comhairle Contae  
Fine Gall  
Fingal County  
Council**

**McCloy Consulting**

Unit 12, The Beat Centre,  
Stephenstown Industrial  
Estate,  
Balbriggan, Co. Dublin

T: +353 (0)1 5138963  
E: info@mcclayconsulting.ie  
W: www.mcclayconsulting.ie

<b>MAP:</b> HIGH END FUTURE SCENARIO FLOOD EXTENT	
<b>FLOOD PROBABILITY:</b> FLUVIAL: 1% / 0.1%      COASTAL: 0.5% / 0.1%	
<b>SOURCE CRS:</b>	ITM EPSG:2157
<b>DRAWN BY:</b> DL	DATE: 10/11/2022
<b>CHECKED BY:</b> PS	DATE: 10/11/2022
<b>APPROVED BY:</b> DKS	DATE: 10/11/2022
<b>DRAWING NUMBER:</b> M02127-06_FIG_FL301	
<b>MAP SERIES:</b>	PAGE 01 OF 26
<b>DRAWING SCALE:</b>	1:20000 @ A3



### LEGEND

- Fingal County Administrative Boundary
- Watercourses
- LAP & Masterplan Boundaries
- 1% / 0.5% AEP HEFS Flood Extent
- 0.1% AEP HEFS Flood Extent
- No Climate Change Data Available, Present Day Flood Data Only CC Flood Risk Subject to Site Specific Assessment

REV: 04	NOTE: FOR INFORMATION	DATE: 10/11/2022
---------	-----------------------	------------------

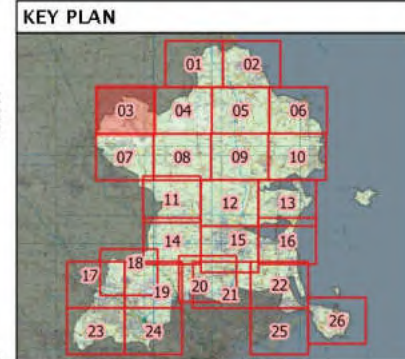
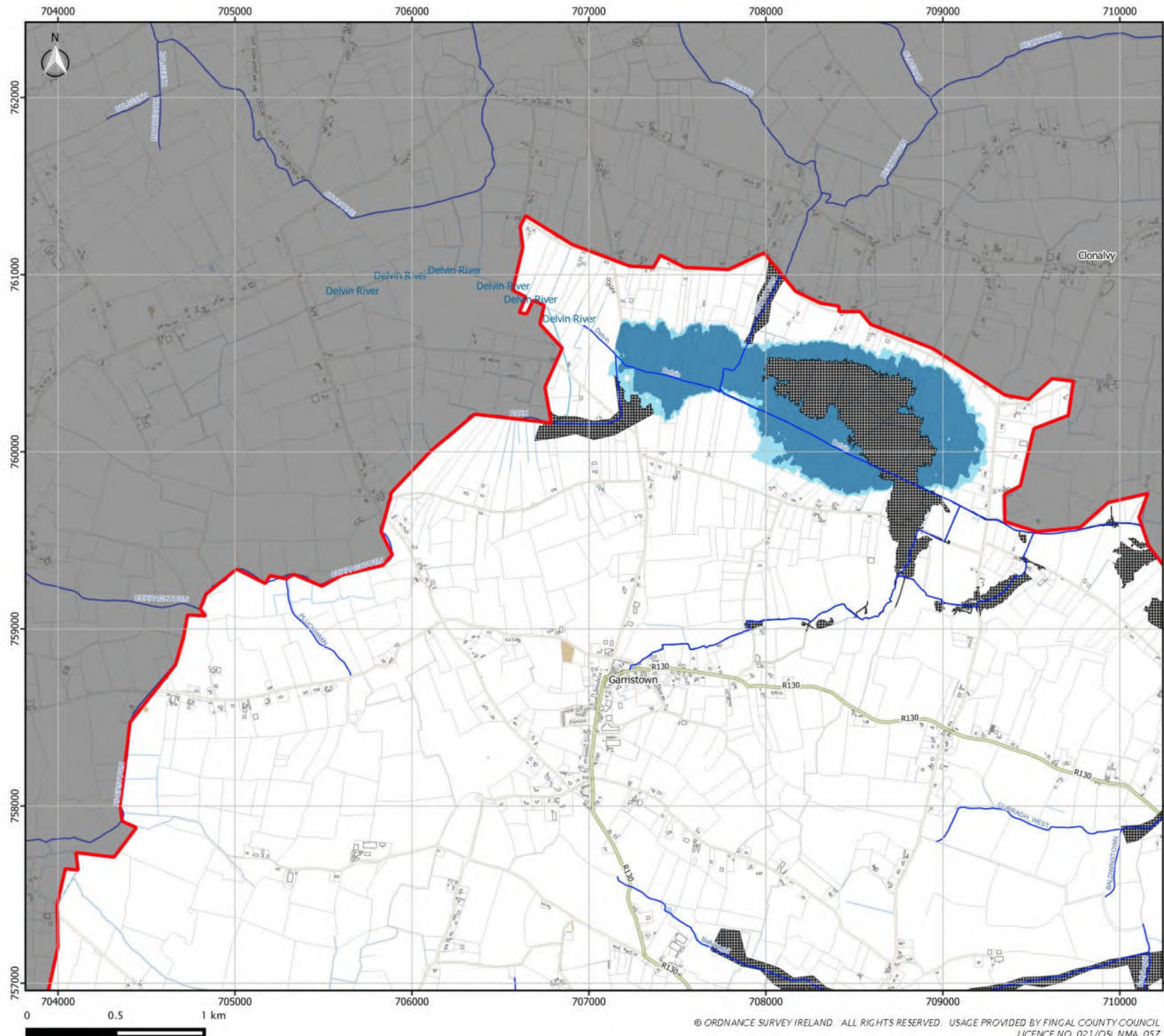
**Comhairle Contae Fine Gall**  
Fingal County Council

**M'Cloy Consulting**

Unit 12, The Beat Centre,  
Stephenstown Industrial Estate,  
Balbriggan, Co. Dublin

T: +353 (0)1 5138963  
E: info@mccloyconsulting.ie  
W: www.mccloyconsulting.ie

<b>MAP:</b> HIGH END FUTURE SCENARIO FLOOD EXTENT	
<b>FLOOD PROBABILITY:</b>	
FLUVIAL: 1% / 0.1%	COASTAL: 0.5% / 0.1%
<b>SOURCE CRS:</b>	ITM EPSG:2157
<b>DRAWN BY:</b> DL	DATE: 10/11/2022
<b>CHECKED BY:</b> PS	DATE: 10/11/2022
<b>APPROVED BY:</b> DKS	DATE: 10/11/2022
<b>DRAWING NUMBER:</b>	
M02127-06_FIG_FL302	
<b>MAP SERIES:</b>	PAGE 02 OF 26
<b>DRAWING SCALE:</b>	1:20000 @ A3



**LEGEND**

- Fingal County Administrative Boundary
- Watercourses
- LAP & Masterplan Boundaries
- 1% / 0.5% AEP HEFS Flood Extent
- 0.1% AEP HEFS Flood Extent
- No Climate Change Data Available, Present Day Flood Data Only CC Flood Risk Subject to Site Specific Assessment

<b>REV:</b> 04	<b>NOTE:</b> FOR INFORMATION	<b>DATE:</b> 10/11/2022
-------------------	---------------------------------	----------------------------

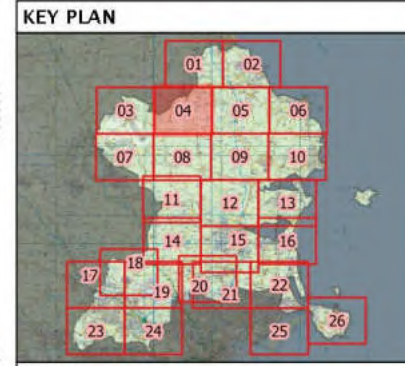
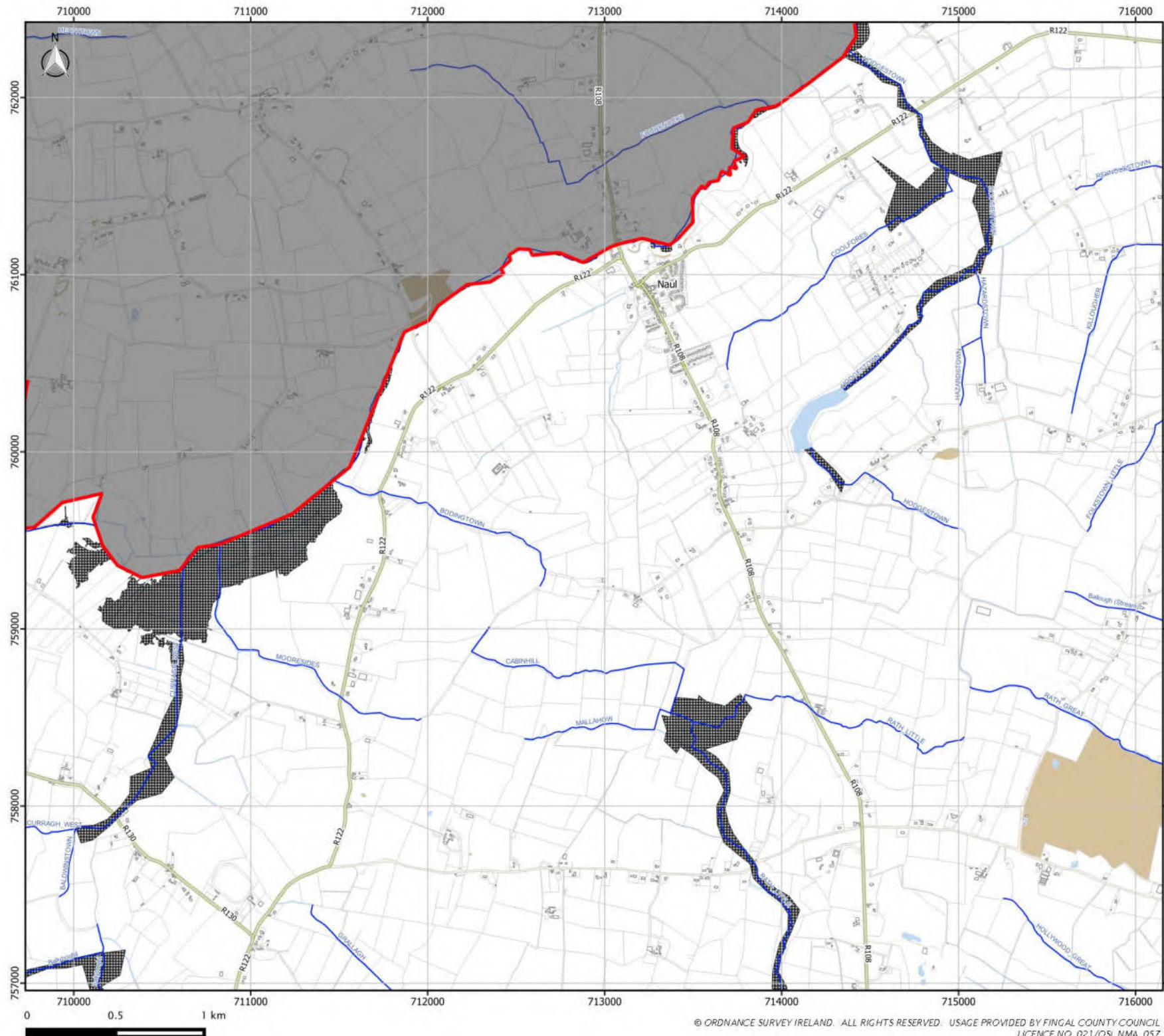
**Comhairle Contae  
Fine Gall  
Fingal County  
Council**

**McCloy  
Consulting**

Unit 12, The Beat Centre,  
Stephenstown Industrial  
Estate,  
Balbriggan, Co. Dublin

T: +353 (0)1 5138963  
E: info@mccloyconsulting.ie  
W: www.mccloyconsulting.ie

<b>MAP:</b> HIGH END FUTURE SCENARIO FLOOD EXTENT	
<b>FLOOD PROBABILITY:</b> FLUVIAL: 1% / 0.1%      COASTAL: 0.5% / 0.1%	
<b>SOURCE CRS:</b>	ITM EPSG:2157
<b>DRAWN BY:</b> DL	DATE: 10/11/2022
<b>CHECKED BY:</b> PS	DATE: 10/11/2022
<b>APPROVED BY:</b> DKS	DATE: 10/11/2022
<b>DRAWING NUMBER:</b> M02127-06_FIG_FL303	
<b>MAP SERIES:</b>	PAGE 03 OF 26
<b>DRAWING SCALE:</b>	1:20000 @ A3



**LEGEND**

- Fingal County Administrative Boundary
- Watercourses
- LAP & Masterplan Boundaries
- 1% / 0.5% AEP HEFS Flood Extent
- 0.1% AEP HEFS Flood Extent
- No Climate Change Data Available, Present Day Flood Data Only CC Flood Risk Subject to Site Specific Assessment

<b>REV:</b> 04	<b>NOTE:</b> FOR INFORMATION	<b>DATE:</b> 10/11/2022
-------------------	---------------------------------	----------------------------

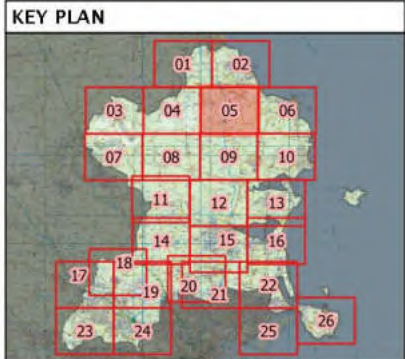
**Comhairle Contae  
Fine Gall  
Fingal County  
Council**

**McCloy Consulting**

Unit 12, The Beat Centre,  
Stephentown Industrial  
Estate,  
Balbriggan, Co. Dublin

T: +353 (0)1 5138963  
E: info@mccloyconsulting.ie  
W: www.mccloyconsulting.ie

<b>MAP:</b> HIGH END FUTURE SCENARIO FLOOD EXTENT	
<b>FLOOD PROBABILITY:</b> FLUVIAL: 1% / 0.1%      COASTAL: 0.5% / 0.1%	
<b>SOURCE CRS:</b>	ITM EPSG:2157
<b>DRAWN BY:</b> DL	DATE: 10/11/2022
<b>CHECKED BY:</b> PS	DATE: 10/11/2022
<b>APPROVED BY:</b> DKS	DATE: 10/11/2022
<b>DRAWING NUMBER:</b> M02127-06_FIG_FL304	
<b>MAP SERIES:</b>	PAGE 04 OF 26
<b>DRAWING SCALE:</b>	1:20000 @ A3



- LEGEND**
- Fingal County Administrative Boundary
  - Watercourses
  - LAP & Masterplan Boundaries
  - 1% / 0.5% AEP HEFS Flood Extent
  - 0.1% AEP HEFS Flood Extent
  - No Climate Change Data Available, Present Day Flood Data Only CC Flood Risk Subject to Site Specific Assessment

<b>REV:</b> 04	<b>NOTE:</b> FOR INFORMATION	<b>DATE:</b> 10/11/2022
-------------------	---------------------------------	----------------------------

**Comhairle Contae  
Fine Gall  
Fingal County  
Council**

**M'Cloy Consulting**

Unit 12, The Beat Centre,  
Stephenstown Industrial  
Estate,  
Balbriggan, Co. Dublin

T: +353 (0)1 5138963  
E: info@mccloyconsulting.ie  
W: www.mccloyconsulting.ie

**MAP:** HIGH END FUTURE SCENARIO FLOOD EXTENT

**FLOOD PROBABILITY:**  
FLUVIAL: 1% / 0.1%      COASTAL: 0.5% / 0.1%

**SOURCE CRS:** ITM EPSG:2157

**DRAWN BY:** DL      **DATE:** 10/11/2022

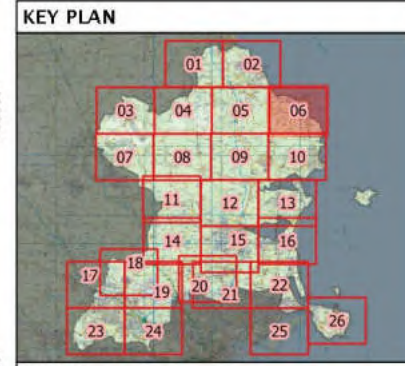
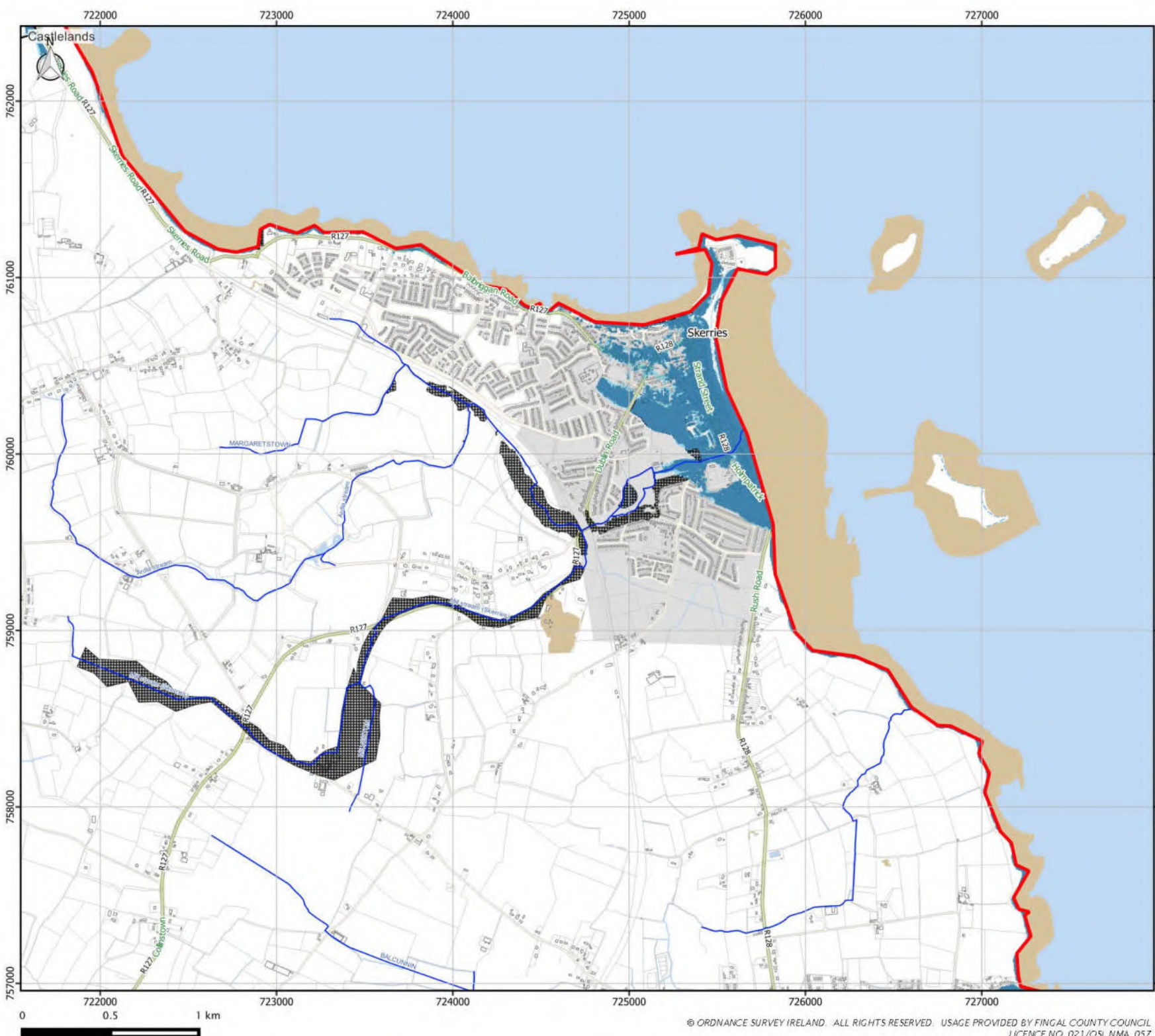
**CHECKED BY:** PS      **DATE:** 10/11/2022

**APPROVED BY:** DKS      **DATE:** 10/11/2022

**DRAWING NUMBER:**  
M02127-06\_FIG\_FL305

**MAP SERIES:**      **PAGE** 05 OF 26

**DRAWING SCALE:** 1:20000 @ A3



**LEGEND**

- Fingal County Administrative Boundary
- Watercourses
- LAP & Masterplan Boundaries
- 1% / 0.5% AEP HEFS Flood Extent
- 0.1% AEP HEFS Flood Extent
- No Climate Change Data Available, Present Day Flood Data Only CC Flood Risk Subject to Site Specific Assessment

<b>REV:</b> 04	<b>NOTE:</b> FOR INFORMATION	<b>DATE:</b> 10/11/2022
-------------------	---------------------------------	----------------------------

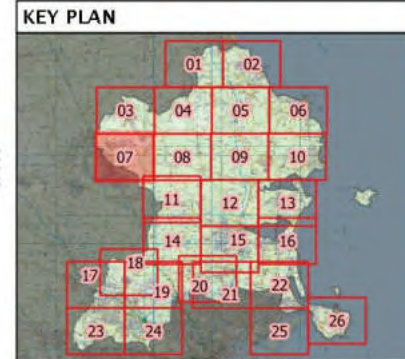
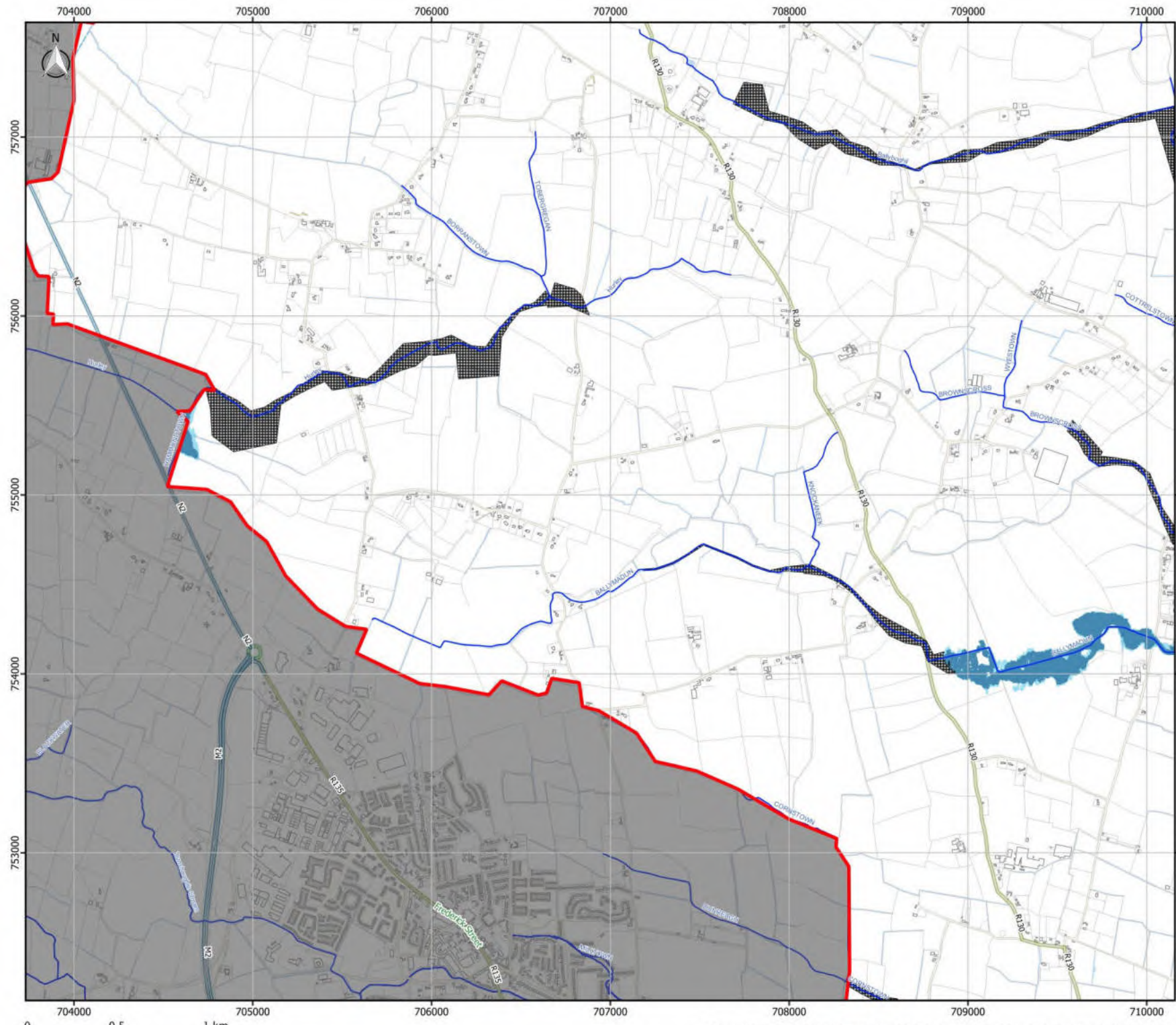
**Comhairle Contae Fine Gall**  
Fingal County Council

**M'Cloy Consulting**

Unit 12, The Beat Centre,  
Stephenstown Industrial Estate,  
Balbriggan, Co. Dublin

T: +353 (0)1 5138963  
E: info@mccloyconsulting.ie  
W: www.mccloyconsulting.ie

<b>MAP:</b> HIGH END FUTURE SCENARIO FLOOD EXTENT	
<b>FLOOD PROBABILITY:</b> FLUVIAL: 1% / 0.1%      COASTAL: 0.5% / 0.1%	
<b>SOURCE CRS:</b>	ITM EPSG:2157
<b>DRAWN BY:</b> DL	DATE: 10/11/2022
<b>CHECKED BY:</b> PS	DATE: 10/11/2022
<b>APPROVED BY:</b> DKS	DATE: 10/11/2022
<b>DRAWING NUMBER:</b> M02127-06_FIG_FL306	
<b>MAP SERIES:</b>	PAGE 06 OF 26
<b>DRAWING SCALE:</b>	1:20000 @ A3



- LEGEND**
- Fingal County Administrative Boundary
  - Watercourses
  - LAP & Masterplan Boundaries
  - 1% / 0.5% AEP HEFS Flood Extent
  - 0.1% AEP HEFS Flood Extent
  - No Climate Change Data Available, Present Day Flood Data Only CC Flood Risk Subject to Site Specific Assessment

<b>REV:</b> 04	<b>NOTE:</b> FOR INFORMATION	<b>DATE:</b> 10/11/2022
-------------------	---------------------------------	----------------------------

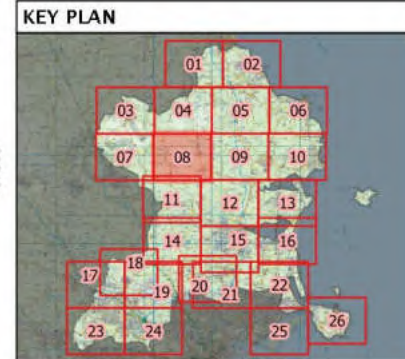
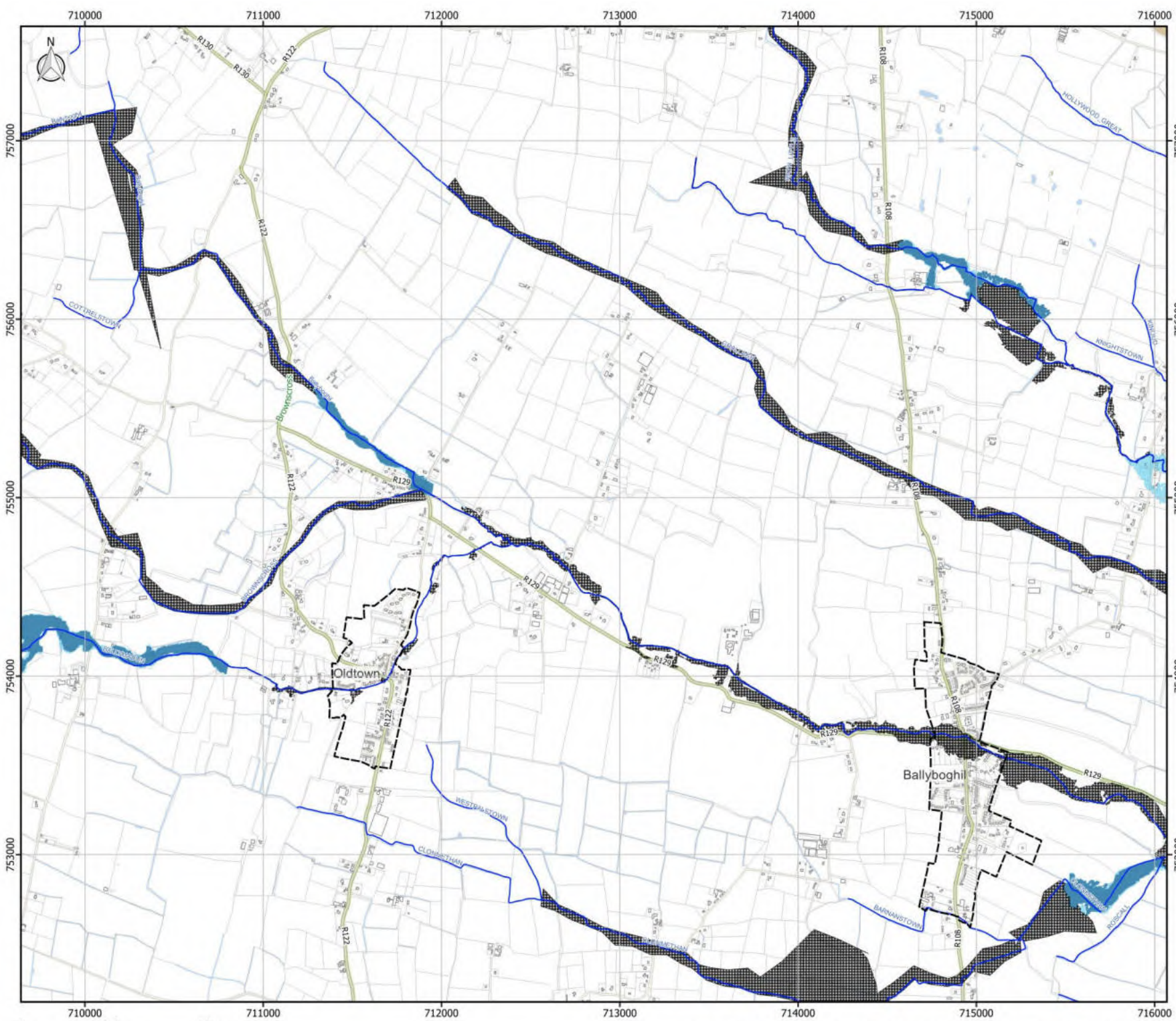
**Comhairle Contae  
Fine Gall  
Fingal County  
Council**

**McCloy  
Consulting**

Unit 12, The Beat Centre,  
Stephentown Industrial  
Estate,  
Balbriggan, Co. Dublin

T: +353 (0)1 5138963  
E: info@mccloyconsulting.ie  
W: www.mccloyconsulting.ie

<b>MAP:</b> HIGH END FUTURE SCENARIO FLOOD EXTENT	
<b>FLOOD PROBABILITY:</b> FLUVIAL: 1% / 0.1%      COASTAL: 0.5% / 0.1%	
<b>SOURCE CRS:</b>	ITM EPSG:2157
<b>DRAWN BY:</b> DL	DATE: 10/11/2022
<b>CHECKED BY:</b> PS	DATE: 10/11/2022
<b>APPROVED BY:</b> DKS	DATE: 10/11/2022
<b>DRAWING NUMBER:</b> M02127-06_FIG_FL307	
<b>MAP SERIES:</b>	PAGE 07 OF 26
<b>DRAWING SCALE:</b>	1:20000 @ A3



- LEGEND**
- Fingal County Administrative Boundary
  - Watercourses
  - LAP & Masterplan Boundaries
  - 1% / 0.5% AEP HEFS Flood Extent
  - 0.1% AEP HEFS Flood Extent
  - No Climate Change Data Available, Present Day Flood Data Only CC Flood Risk Subject to Site Specific Assessment

<b>REV:</b> 04	<b>NOTE:</b> FOR INFORMATION	<b>DATE:</b> 10/11/2022
-------------------	---------------------------------	----------------------------

**Comhairle Contae  
Fine Gall  
Fingal County  
Council**

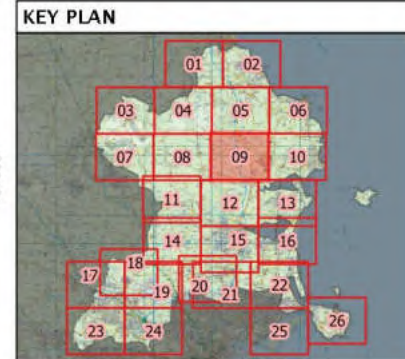
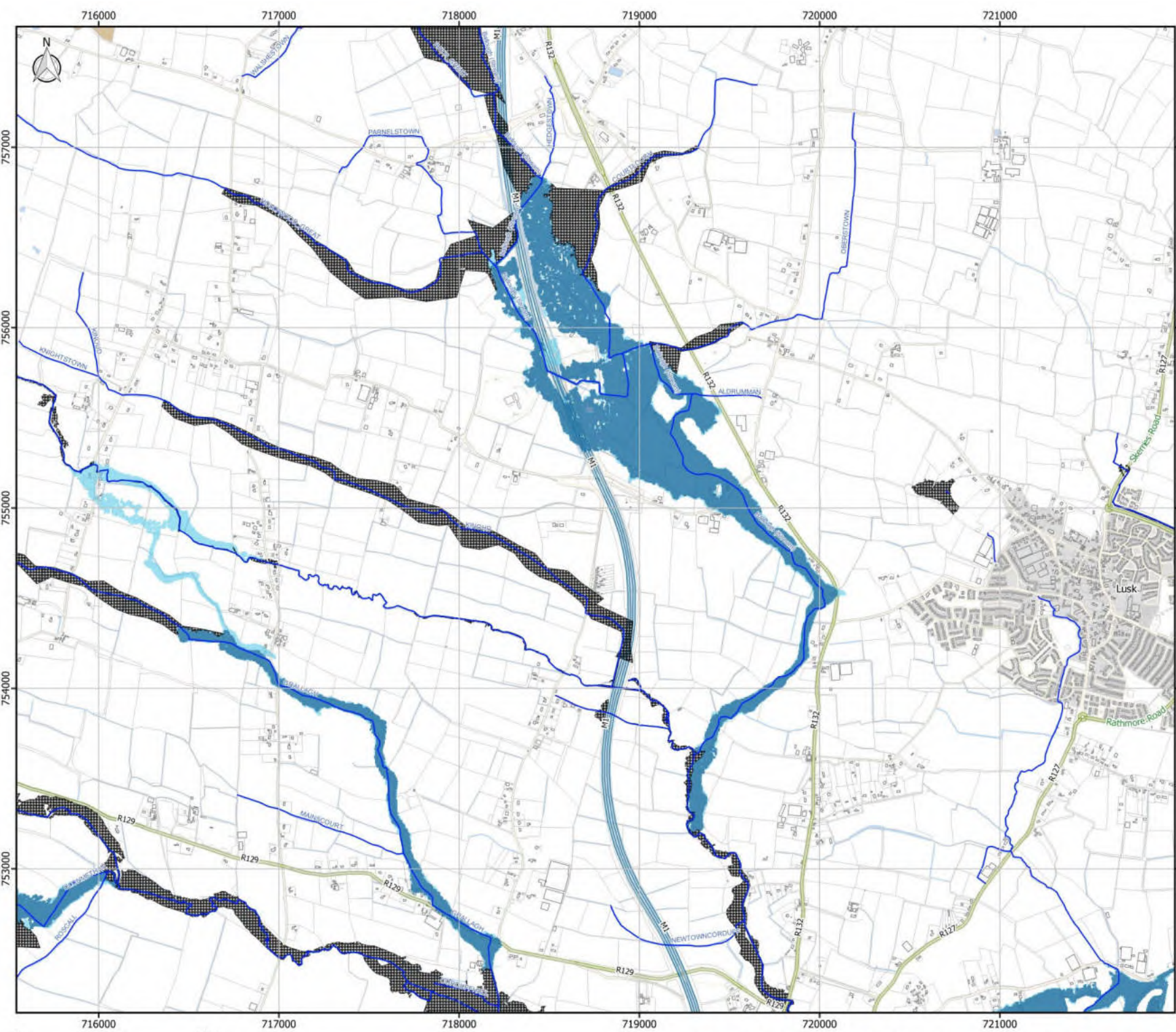
**M'Cloy Consulting**

Unit 12, The Beat Centre,  
Stephenstown Industrial  
Estate,  
Balbriggan, Co. Dublin

T: +353 (0)1 5138963  
E: info@mccloyconsulting.ie  
W: www.mccloyconsulting.ie

<b>MAP:</b> HIGH END FUTURE SCENARIO FLOOD EXTENT	
<b>FLOOD PROBABILITY:</b> FLUVIAL: 1% / 0.1%      COASTAL: 0.5% / 0.1%	
<b>SOURCE CRS:</b>	ITM EPSG:2157
<b>DRAWN BY:</b> DL	DATE: 10/11/2022
<b>CHECKED BY:</b> PS	DATE: 10/11/2022
<b>APPROVED BY:</b> DKS	DATE: 10/11/2022
<b>DRAWING NUMBER:</b> M02127-06_FIG_FL308	
<b>MAP SERIES:</b>	PAGE 08 OF 26
<b>DRAWING SCALE:</b>	1:20000 @ A3





- LEGEND**
- Fingal County Administrative Boundary
  - Watercourses
  - LAP & Masterplan Boundaries
  - 1% / 0.5% AEP HEFS Flood Extent
  - 0.1% AEP HEFS Flood Extent
  - No Climate Change Data Available, Present Day Flood Data Only CC Flood Risk Subject to Site Specific Assessment

<b>REV:</b> 04	<b>NOTE:</b> FOR INFORMATION	<b>DATE:</b> 10/11/2022
-------------------	---------------------------------	----------------------------

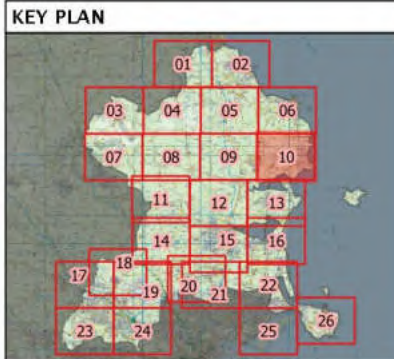
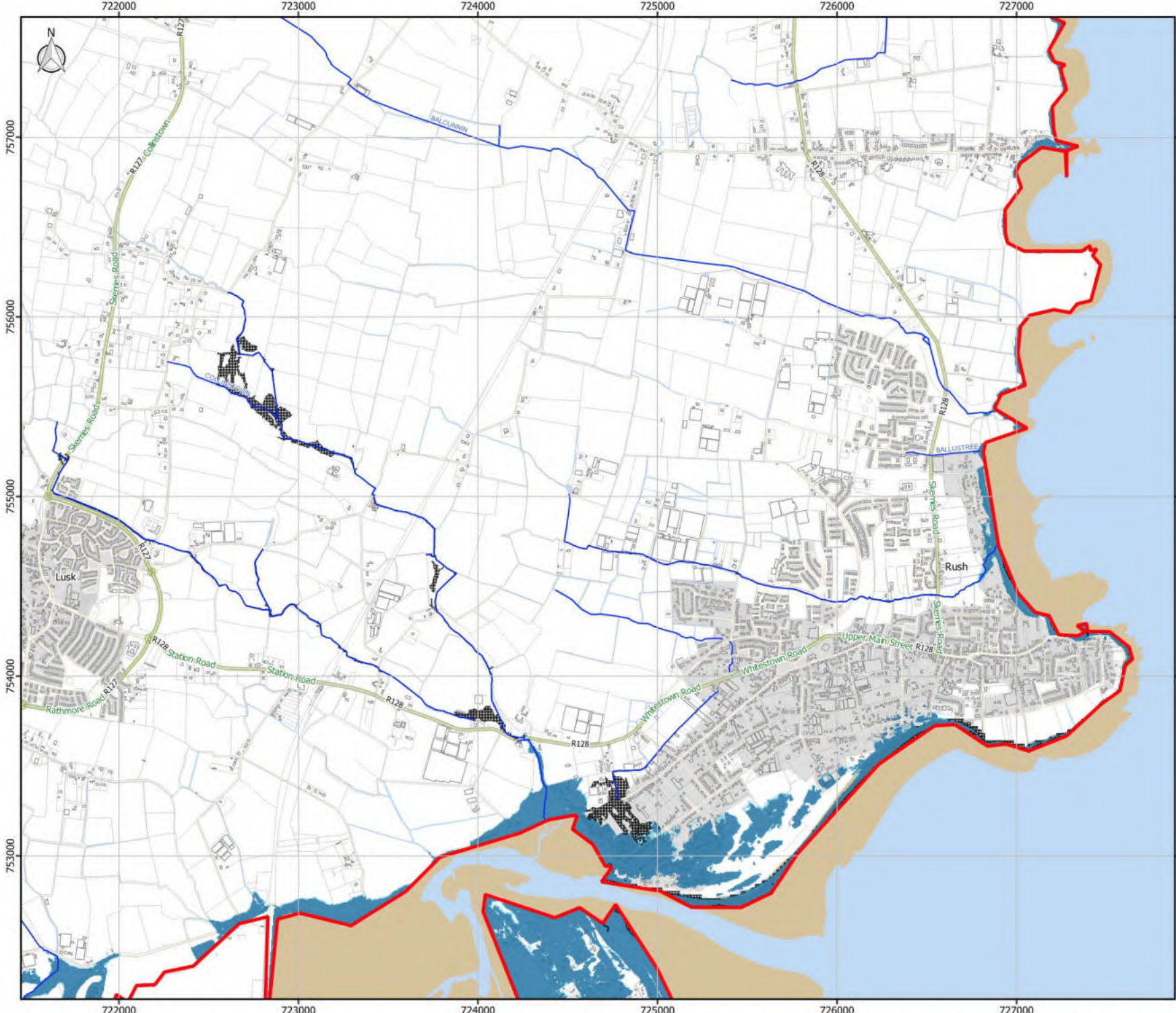
**Comhairle Contae  
Fine Gall  
Fingal County  
Council**

**McCloy Consulting**

Unit 12, The Beat Centre,  
Stephenstown Industrial  
Estate,  
Balbriggan, Co. Dublin

T: +353 (0)1 5138963  
E: info@mccloyconsulting.ie  
W: www.mccloyconsulting.ie

<b>MAP:</b> HIGH END FUTURE SCENARIO FLOOD EXTENT	
<b>FLOOD PROBABILITY:</b> FLUVIAL: 1% / 0.1%      COASTAL: 0.5% / 0.1%	
<b>SOURCE CRS:</b>	ITM EPSG:2157
<b>DRAWN BY:</b> DL	DATE: 10/11/2022
<b>CHECKED BY:</b> PS	DATE: 10/11/2022
<b>APPROVED BY:</b> DKS	DATE: 10/11/2022
<b>DRAWING NUMBER:</b> M02127-06_FIG_FL309	
<b>MAP SERIES:</b>	PAGE 09 OF 26
<b>DRAWING SCALE:</b>	1:20000 @ A3



- LEGEND**
- Fingal County Administrative Boundary
  - Watercourses
  - LAP & Masterplan Boundaries
  - 1% / 0.5% AEP HEFS Flood Extent
  - 0.1% AEP HEFS Flood Extent
  - No Climate Change Data Available, Present Day Flood Data Only CC Flood Risk Subject to Site Specific Assessment

<b>REV:</b> 04	<b>NOTE:</b> FOR INFORMATION	<b>DATE:</b> 10/11/2022
-------------------	---------------------------------	----------------------------

**Comhairle Contae  
Fine Gall  
Fingal County  
Council**

**McCloy  
Consulting**

Unit 12, The Beat Centre,  
Stephenstown Industrial  
Estate,  
Balbriggan, Co. Dublin

T: +353 (0)1 5138963  
E: info@mccloyconsulting.ie  
W: www.mccloyconsulting.ie

**MAP:** HIGH END FUTURE SCENARIO FLOOD EXTENT


**FLOOD PROBABILITY:**

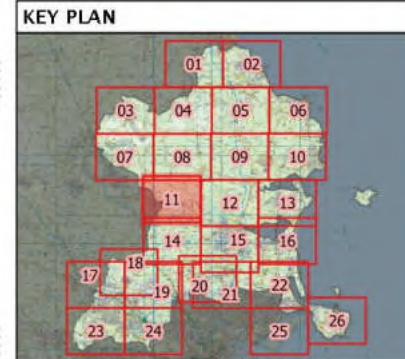
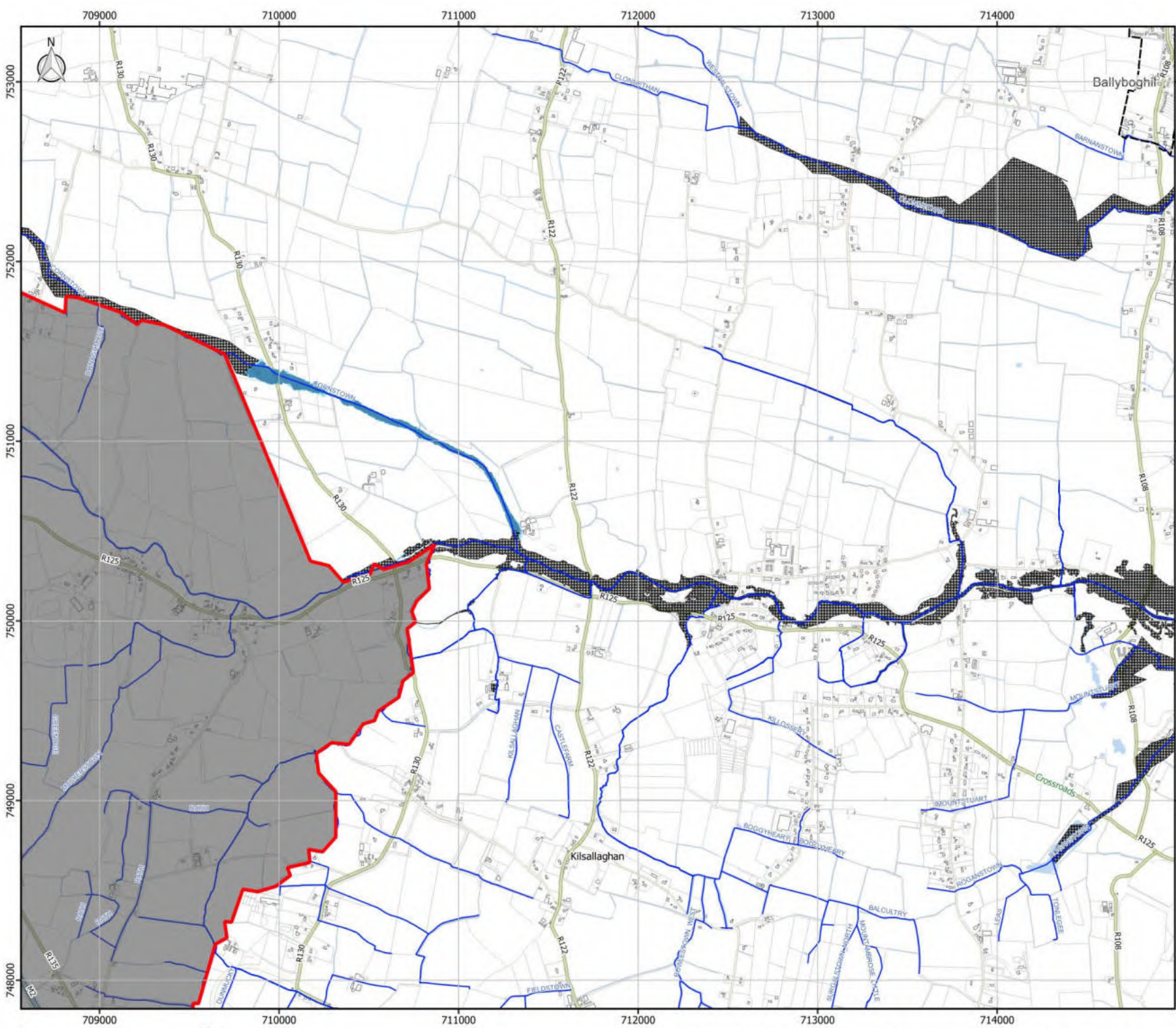
FLUVIAL: 1% / 0.1%	COASTAL: 0.5% / 0.1%
--------------------	----------------------

<b>SOURCE CRS:</b>	ITM EPSG:2157	
<b>DRAWN BY:</b>	DL	DATE: 10/11/2022
<b>CHECKED BY:</b>	PS	DATE: 10/11/2022
<b>APPROVED BY:</b>	DKS	DATE: 10/11/2022

**DRAWING NUMBER:**  
M02127-06\_FIG\_FL310

<b>MAP SERIES:</b>	PAGE 10 OF 26
<b>DRAWING SCALE:</b>	1:20000 @ A3





- LEGEND**
- Fingal County Administrative Boundary
  - Watercourses
  - LAP & Masterplan Boundaries
  - 1% / 0.5% AEP HEFS Flood Extent
  - 0.1% AEP HEFS Flood Extent
  - No Climate Change Data Available, Present Day Flood Data Only CC Flood Risk Subject to Site Specific Assessment

<b>REV:</b> 04	<b>NOTE:</b> FOR INFORMATION	<b>DATE:</b> 10/11/2022
-------------------	---------------------------------	----------------------------

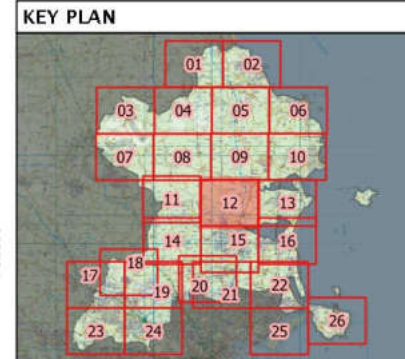
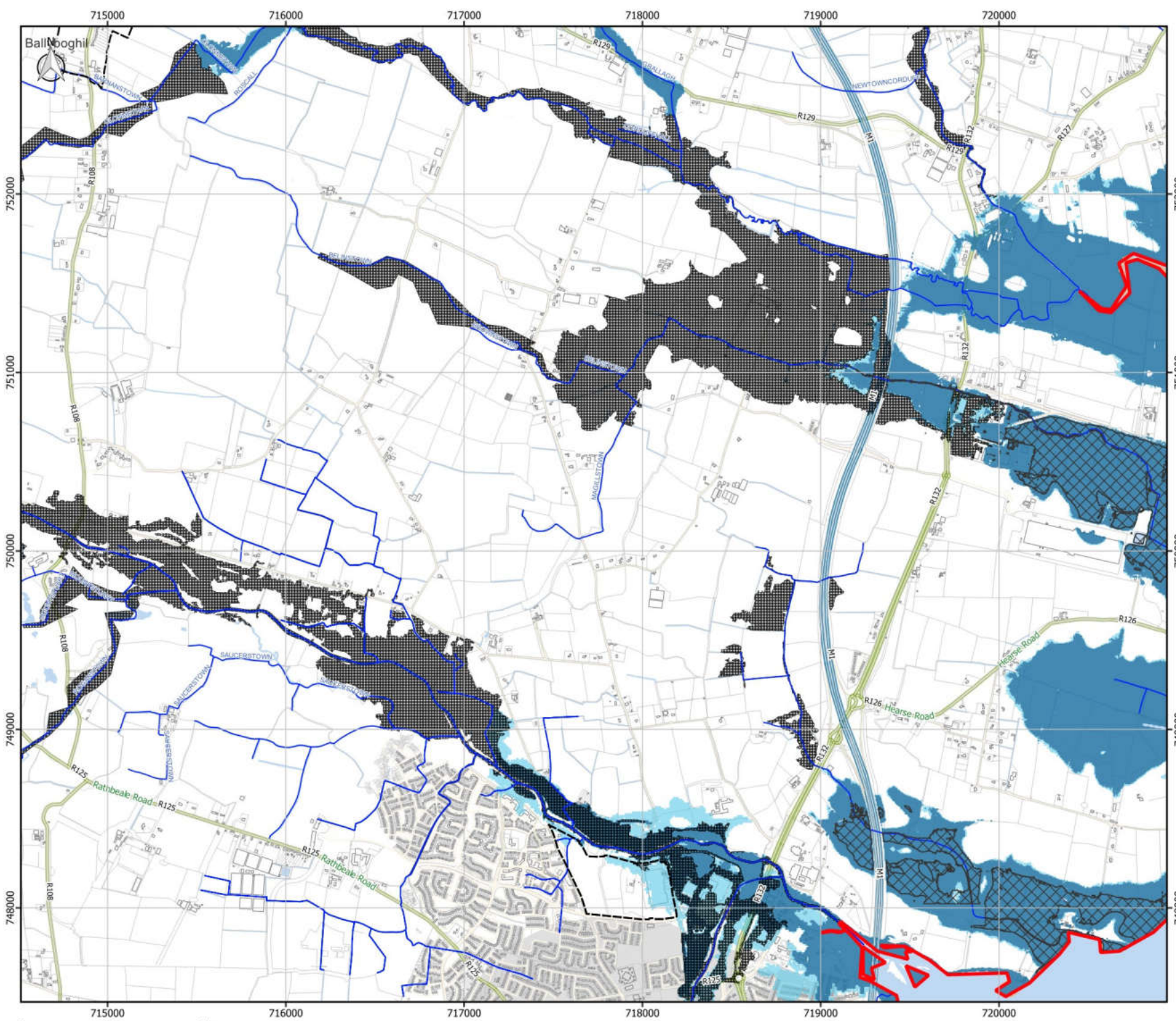
**Comhairle Contae Fine Gall**  
Fingal County Council

**McCloy Consulting**

Unit 12, The Beat Centre,  
Stephenstown Industrial Estate,  
Balbriggan, Co. Dublin

T: +353 (0)1 5138963  
E: info@mccloyconsulting.ie  
W: www.mccloyconsulting.ie

<b>MAP:</b> HIGH END FUTURE SCENARIO FLOOD EXTENT	
<b>FLOOD PROBABILITY:</b> FLUVIAL: 1% / 0.1%      COASTAL: 0.5% / 0.1%	
<b>SOURCE CRS:</b>	ITM EPSG:2157
<b>DRAWN BY:</b> DL	DATE: 10/11/2022
<b>CHECKED BY:</b> PS	DATE: 10/11/2022
<b>APPROVED BY:</b> DKS	DATE: 10/11/2022
<b>DRAWING NUMBER:</b> M02127-06_FIG_FL311	
<b>MAP SERIES:</b>	PAGE 11 OF 26
<b>DRAWING SCALE:</b>	1:20000 @ A3



- LEGEND**
- Fingal County Administrative Boundary
  - Watercourses
  - LAP & Masterplan Boundaries
  - 1% / 0.5% AEP HEFS Flood Extent
  - 0.1% AEP HEFS Flood Extent
  - No Climate Change Data Available, Present Day Flood Data Only CC Flood Risk Subject to Site Specific Assessment

<b>REV:</b> 04	<b>NOTE:</b> FOR INFORMATION	<b>DATE:</b> 10/11/2022
-------------------	---------------------------------	----------------------------

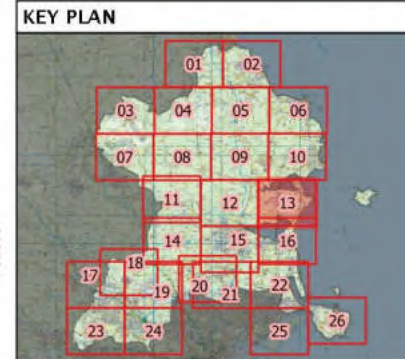
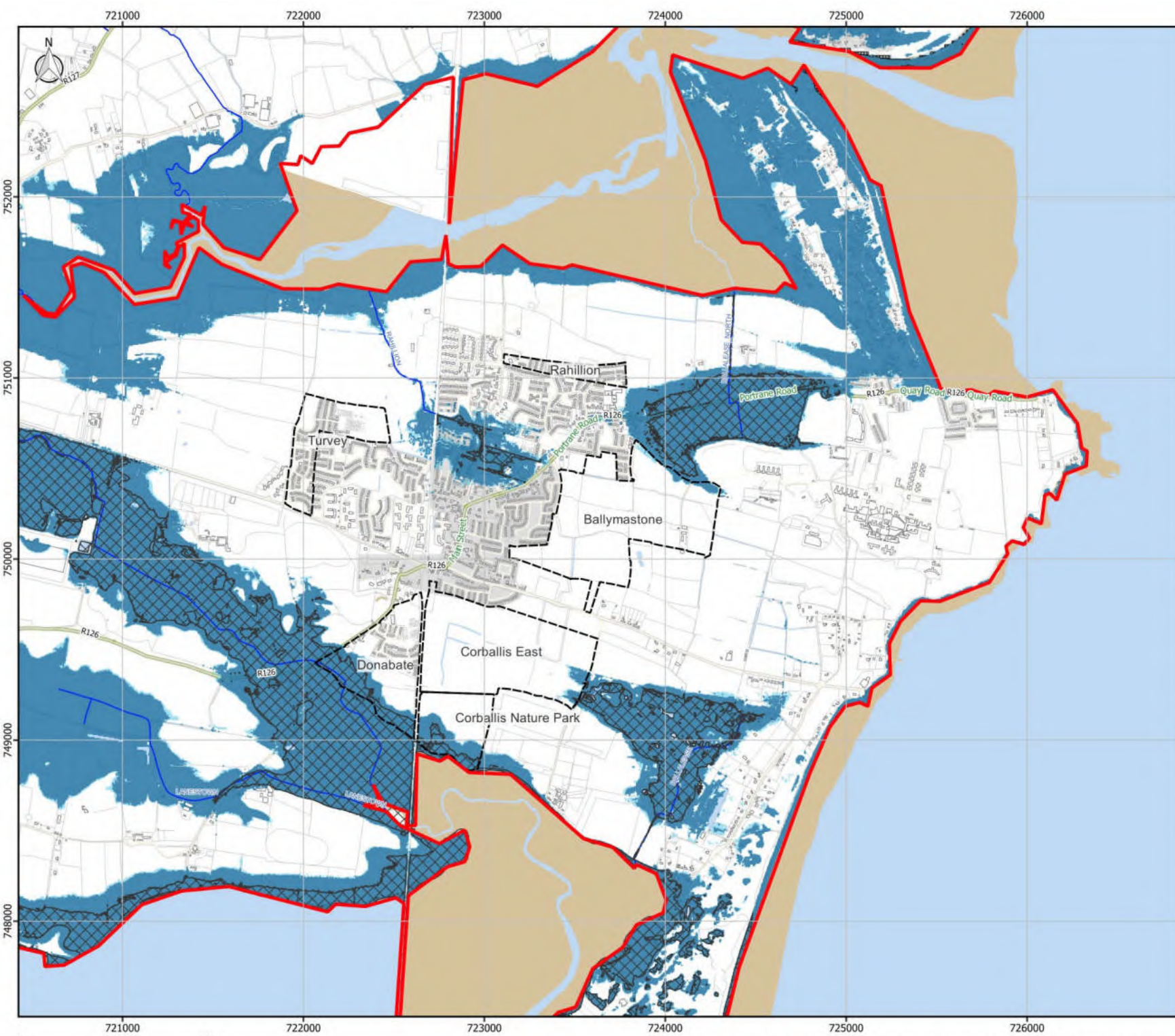
**Comhairle Contae  
Fine Gall  
Fingal County  
Council**

**McCloy Consulting**

Unit 12, The Beat Centre,  
Stephenstown Industrial  
Estate,  
Balbriggan, Co. Dublin

T: +353 (0)1 5138963  
E: info@mccloyconsulting.ie  
W: www.mccloyconsulting.ie

<b>MAP:</b> HIGH END FUTURE SCENARIO FLOOD EXTENT	
<b>FLOOD PROBABILITY:</b> FLUVIAL: 1% / 0.1%      COASTAL: 0.5% / 0.1%	
<b>SOURCE CRS:</b>	ITM EPSG:2157
<b>DRAWN BY:</b> DL	DATE: 10/11/2022
<b>CHECKED BY:</b> PS	DATE: 10/11/2022
<b>APPROVED BY:</b> DKS	DATE: 10/11/2022
<b>DRAWING NUMBER:</b> M02127-06_FIG_FL312	
<b>MAP SERIES:</b>	PAGE 12 OF 26
<b>DRAWING SCALE:</b>	1:20000 @ A3



**LEGEND**

- Fingal County Administrative Boundary
- Watercourses
- LAP & Masterplan Boundaries
- 1% / 0.5% AEP HEFS Flood Extent
- 0.1% AEP HEFS Flood Extent
- No Climate Change Data Available, Present Day Flood Data Only CC Flood Risk Subject to Site Specific Assessment

<b>REV:</b> 04	<b>NOTE:</b> FOR INFORMATION	<b>DATE:</b> 10/11/2022
-------------------	---------------------------------	----------------------------

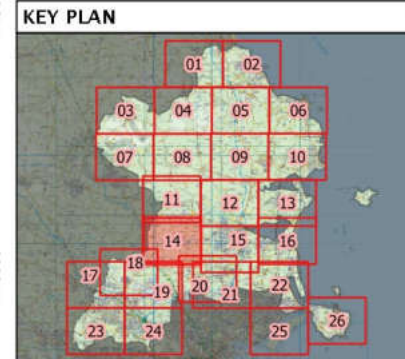
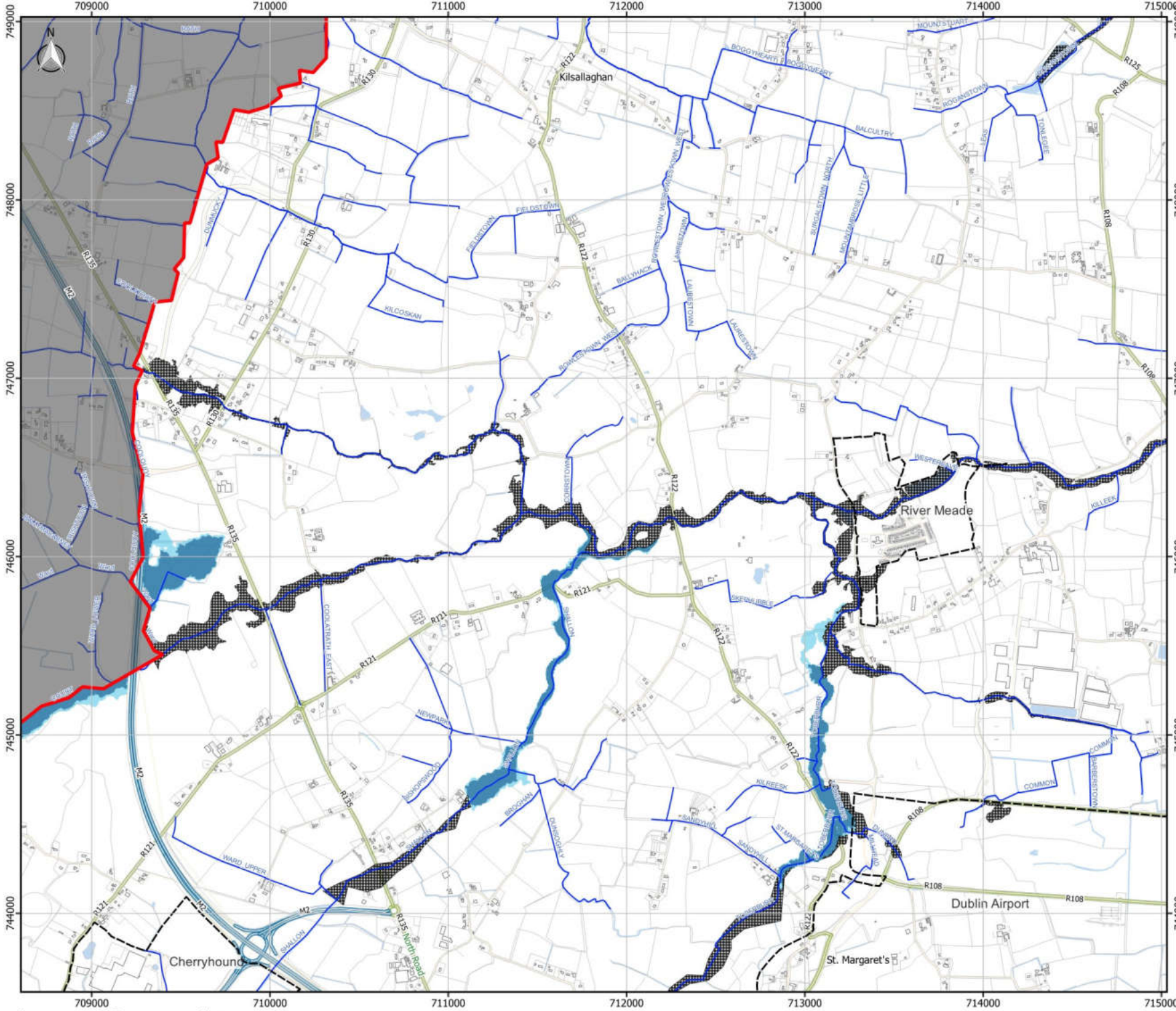
**Comhairle Contae  
Fine Gall  
Fingal County  
Council**

**McCloy  
Consulting**

Unit 12, The Beat Centre,  
Stephentown Industrial  
Estate,  
Balbriggan, Co. Dublin

T: +353 (0)1 5138963  
E: info@mccloyconsulting.ie  
W: www.mccloyconsulting.ie

<b>MAP:</b> HIGH END FUTURE SCENARIO FLOOD EXTENT	
<b>FLOOD PROBABILITY:</b> FLUVIAL: 1% / 0.1%      COASTAL: 0.5% / 0.1%	
<b>SOURCE CRS:</b>	ITM EPSG:2157
<b>DRAWN BY:</b> DL	DATE: 10/11/2022
<b>CHECKED BY:</b> PS	DATE: 10/11/2022
<b>APPROVED BY:</b> DKS	DATE: 10/11/2022
<b>DRAWING NUMBER:</b> M02127-06_FIG_FL313	
<b>MAP SERIES:</b>	PAGE 13 OF 26
<b>DRAWING SCALE:</b>	1:20000 @ A3



- LEGEND**
- Fingal County Administrative Boundary
  - Watercourses
  - LAP & Masterplan Boundaries
  - 1% / 0.5% AEP HEFS Flood Extent
  - 0.1% AEP HEFS Flood Extent
  - No Climate Change Data Available, Present Day Flood Data Only CC Flood Risk. Subject to Site Specific Assessment

<b>REV:</b> 04	<b>NOTE:</b> FOR INFORMATION	<b>DATE:</b> 10/11/2022
-------------------	---------------------------------	----------------------------

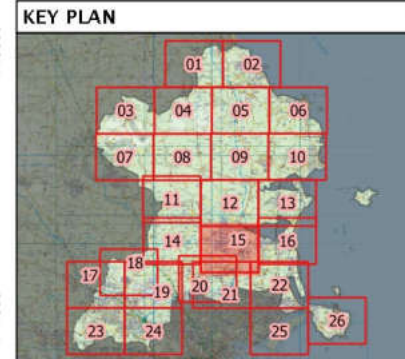
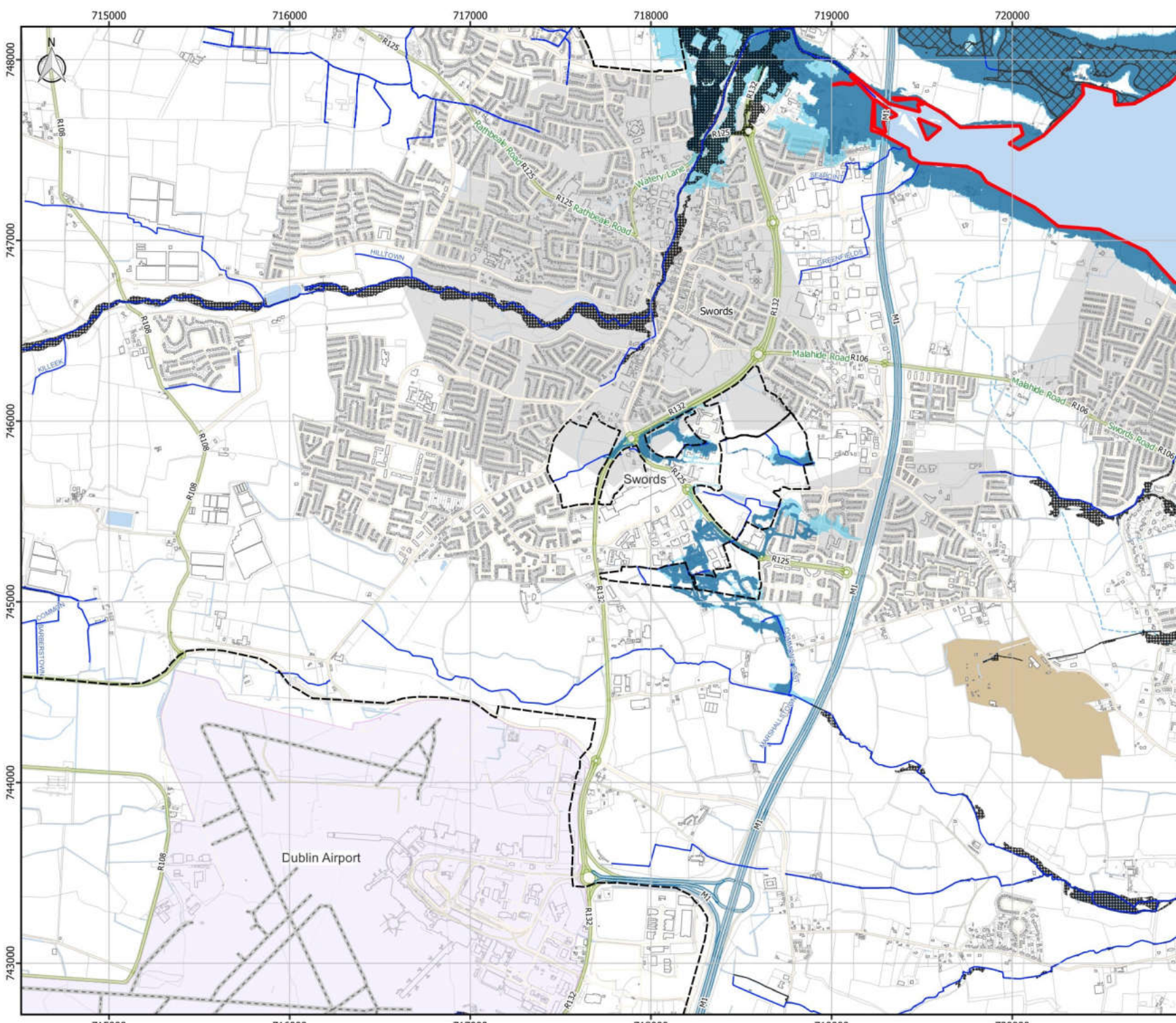
**Comhairle Contae  
Fine Gall  
Fingal County  
Council**

**McCloy  
Consulting**

Unit 12, The Beat Centre,  
Stephenstown Industrial  
Estate,  
Balbriggan, Co. Dublin

T: +353 (0)1 5138963  
E: info@mccloyconsulting.ie  
W: www.mccloyconsulting.ie

<b>MAP:</b> HIGH END FUTURE SCENARIO FLOOD EXTENT	
<b>FLOOD PROBABILITY:</b> FLUVIAL: 1% / 0.1%      COASTAL: 0.5% / 0.1%	
<b>SOURCE CRS:</b>	ITM EPSG:2157
<b>DRAWN BY:</b> DL	DATE: 10/11/2022
<b>CHECKED BY:</b> PS	DATE: 10/11/2022
<b>APPROVED BY:</b> DKS	DATE: 10/11/2022
<b>DRAWING NUMBER:</b> M02127-06_FIG_FL314	
<b>MAP SERIES:</b>	PAGE 14 OF 26
<b>DRAWING SCALE:</b>	1:20000 @ A3



**LEGEND**

- Fingal County Administrative Boundary
- Watercourses
- LAP & Masterplan Boundaries
- 1% / 0.5% AEP HEFS Flood Extent
- 0.1% AEP HEFS Flood Extent
- No Climate Change Data Available, Present Day Flood Data Only CC Flood Risk Subject to Site Specific Assessment

<b>REV:</b> 04	<b>NOTE:</b> FOR INFORMATION	<b>DATE:</b> 10/11/2022
-------------------	---------------------------------	----------------------------

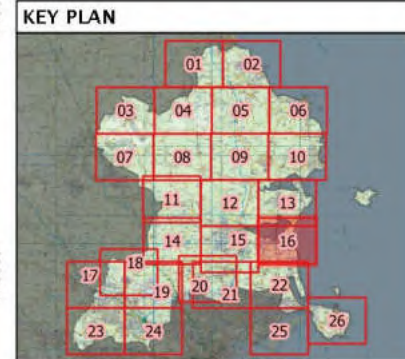

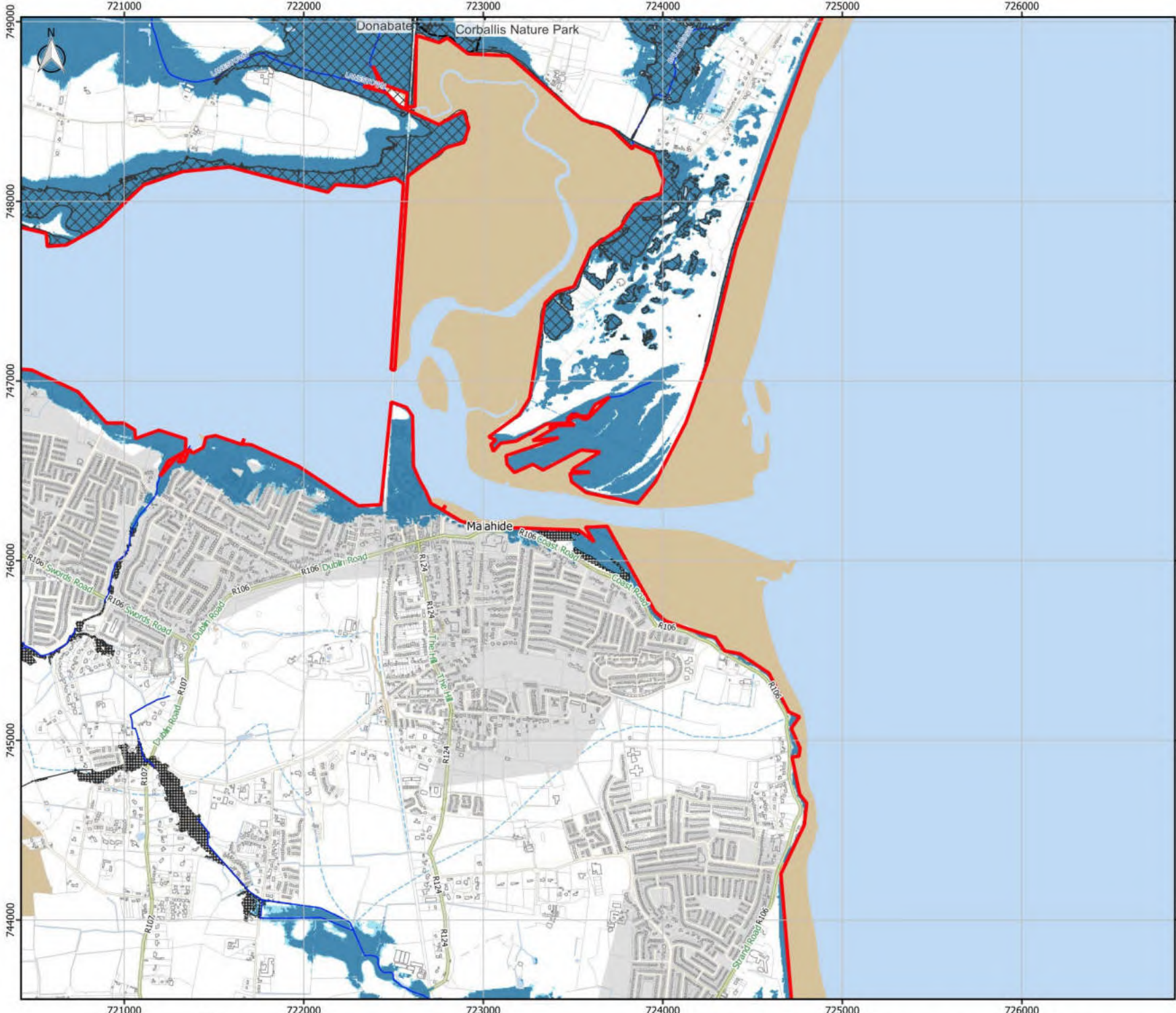
**Comhairle Contae  
Fine Gall  
Fingal County  
Council**

**McCloy  
Consulting**

Unit 12, The Beat Centre,  
Stephenstown Industrial  
Estate,  
Balbriggan, Co. Dublin

T: +353 (0)1 5138963  
E: info@mccloyconsulting.ie  
W: www.mccloyconsulting.ie

<b>MAP:</b> HIGH END FUTURE SCENARIO FLOOD EXTENT	
<b>FLOOD PROBABILITY:</b> FLUVIAL: 1% / 0.1%      COASTAL: 0.5% / 0.1%	
<b>SOURCE CRS:</b>	ITM EPSG:2157
<b>DRAWN BY:</b> DL	DATE: 10/11/2022
<b>CHECKED BY:</b> PS	DATE: 10/11/2022
<b>APPROVED BY:</b> DKS	DATE: 10/11/2022
<b>DRAWING NUMBER:</b> M02127-06_FIG_FL315	
<b>MAP SERIES:</b>	PAGE 15 OF 26
<b>DRAWING SCALE:</b> 1:20000 @ A3	



- LEGEND**
- Fingal County Administrative Boundary
  - Watercourses
  - LAP & Masterplan Boundaries
  - 1% / 0.5% AEP HEFS Flood Extent
  - 0.1% AEP HEFS Flood Extent
  - No Climate Change Data Available, Present Day Flood Data Only CC Flood Risk Subject to Site Specific Assessment

<b>REV:</b> 04	<b>NOTE:</b> FOR INFORMATION	<b>DATE:</b> 10/11/2022
-------------------	---------------------------------	----------------------------

**Comhairle Contae  
Fine Gall  
Fingal County  
Council**

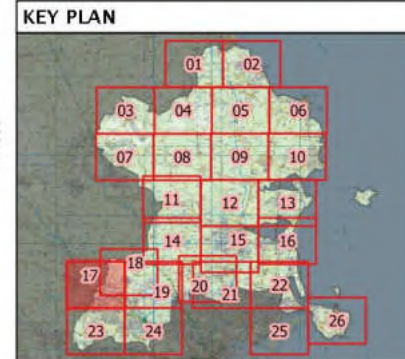
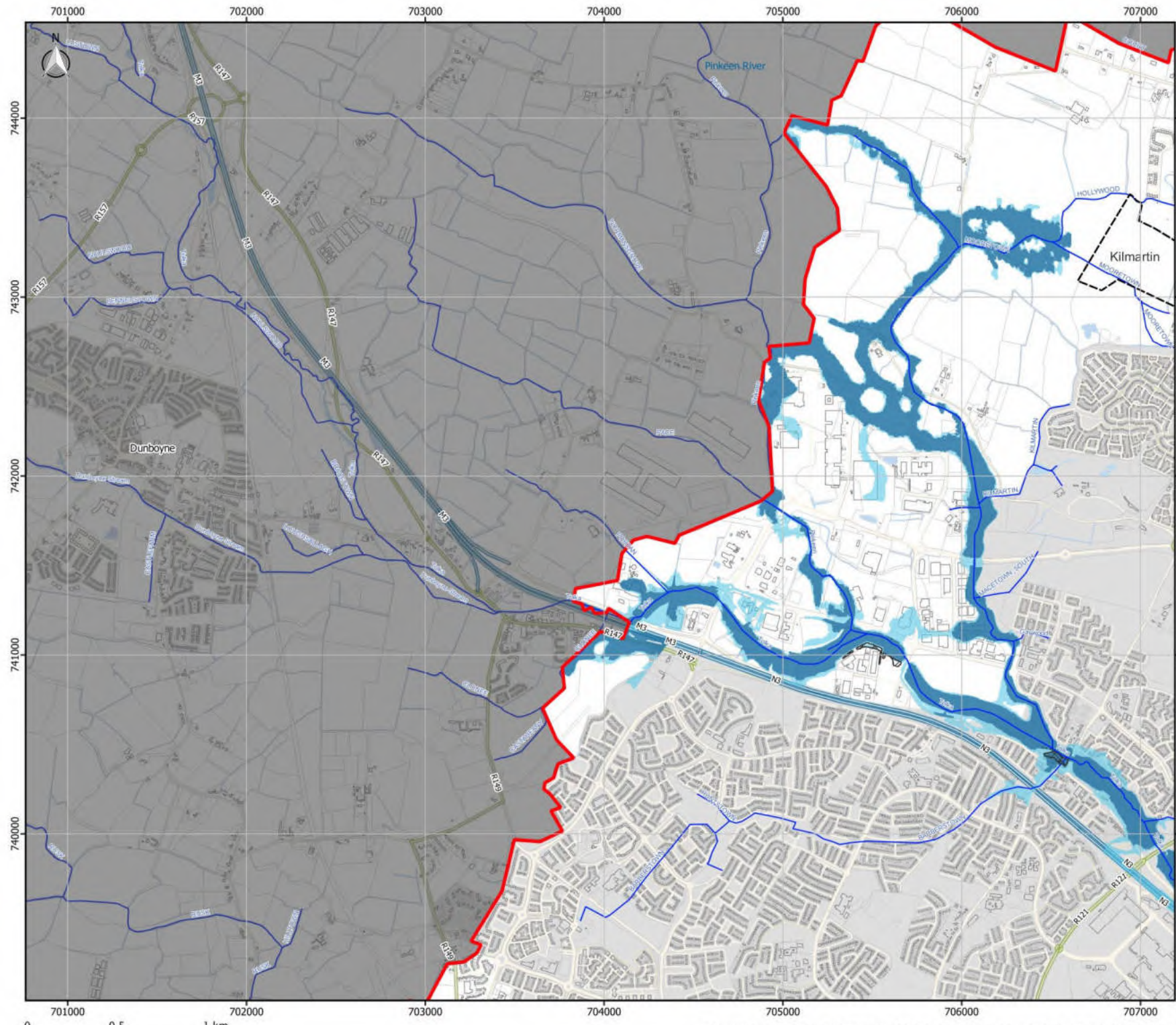
**M'Cloy Consulting**

Unit 12, The Beat Centre,  
Stephentown Industrial  
Estate,  
Balbriggan, Co. Dublin

T: +353 (0)1 5138963  
E: info@mccloyconsulting.ie  
W: www.mccloyconsulting.ie

<b>MAP:</b> HIGH END FUTURE SCENARIO FLOOD EXTENT	
<b>FLOOD PROBABILITY:</b> FLUVIAL: 1% / 0.1%      COASTAL: 0.5% / 0.1%	
<b>SOURCE CRS:</b>	ITM EPSG:2157
<b>DRAWN BY:</b> DL	<b>DATE:</b> 10/11/2022
<b>CHECKED BY:</b> PS	<b>DATE:</b> 10/11/2022
<b>APPROVED BY:</b> DKS	<b>DATE:</b> 10/11/2022
<b>DRAWING NUMBER:</b> M02127-06_FIG_FL316	
<b>MAP SERIES:</b>	PAGE 16 OF 26
<b>DRAWING SCALE:</b>	1:20000 @ A3





- LEGEND**
- Fingal County Administrative Boundary
  - Watercourses
  - LAP & Masterplan Boundaries
  - 1% / 0.5% AEP HEFS Flood Extent
  - 0.1% AEP HEFS Flood Extent
  - No Climate Change Data Available, Present Day Flood Data Only CC Flood Risk Subject to Site Specific Assessment

<b>REV:</b> 04	<b>NOTE:</b> FOR INFORMATION	<b>DATE:</b> 10/11/2022
-------------------	---------------------------------	----------------------------


**Comhairle Contae  
Fine Gall  
Fingal County  
Council**

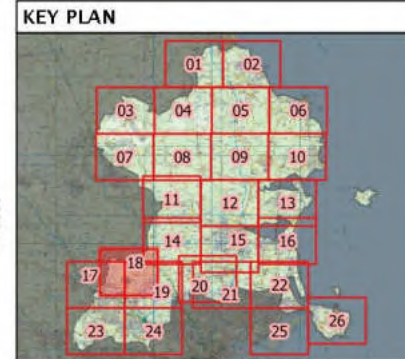
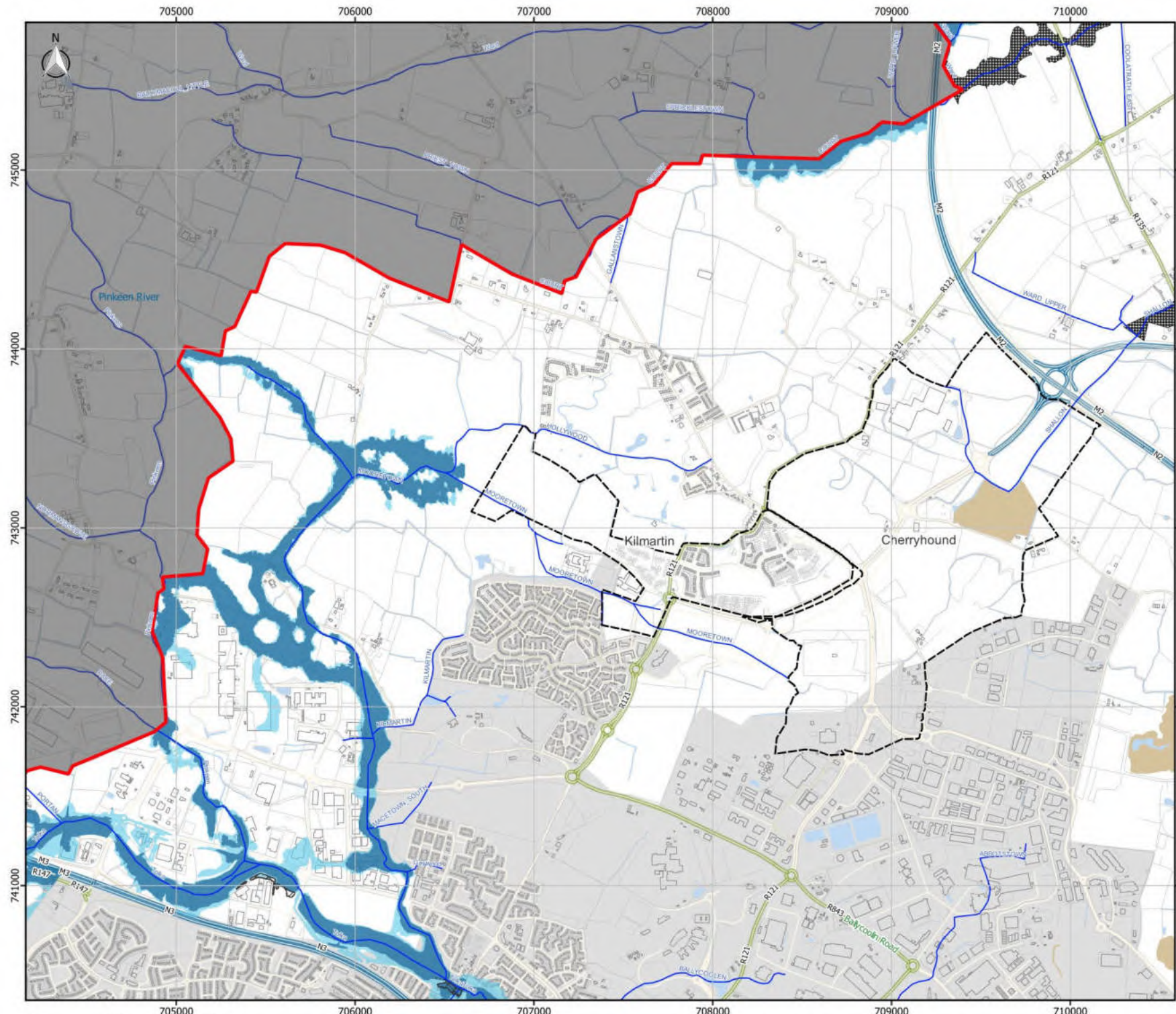
**McCloy  
Consulting**

Unit 12, The Beat Centre,  
Stephenstown Industrial  
Estate,  
Balbriggan, Co. Dublin

T: +353 (0)1 5138963  
E: info@mccloyconsulting.ie  
W: www.mccloyconsulting.ie

<b>MAP:</b> HIGH END FUTURE SCENARIO FLOOD EXTENT	
<b>FLOOD PROBABILITY:</b> FLUVIAL: 1% / 0.1%      COASTAL: 0.5% / 0.1%	
<b>SOURCE CRS:</b>	ITM EPSG:2157
<b>DRAWN BY:</b> DL	DATE: 10/11/2022
<b>CHECKED BY:</b> PS	DATE: 10/11/2022
<b>APPROVED BY:</b> DKS	DATE: 10/11/2022
<b>DRAWING NUMBER:</b> M02127-06_FIG_FL317	
<b>MAP SERIES:</b>	PAGE 17 OF 26
<b>DRAWING SCALE:</b>	1:20000 @ A3





- LEGEND**
- Fingal County Administrative Boundary
  - Watercourses
  - LAP & Masterplan Boundaries
  - 1% / 0.5% AEP HEFS Flood Extent
  - 0.1% AEP HEFS Flood Extent
  - No Climate Change Data Available, Present Day Flood Data Only CC Flood Risk Subject to Site Specific Assessment

<b>REV:</b> 04	<b>NOTE:</b> FOR INFORMATION	<b>DATE:</b> 10/11/2022
-------------------	---------------------------------	----------------------------

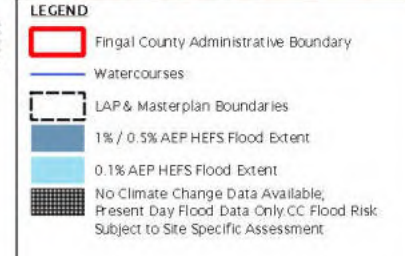
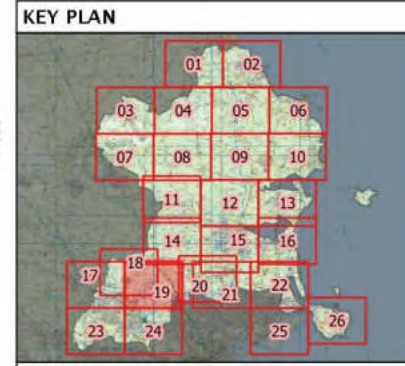
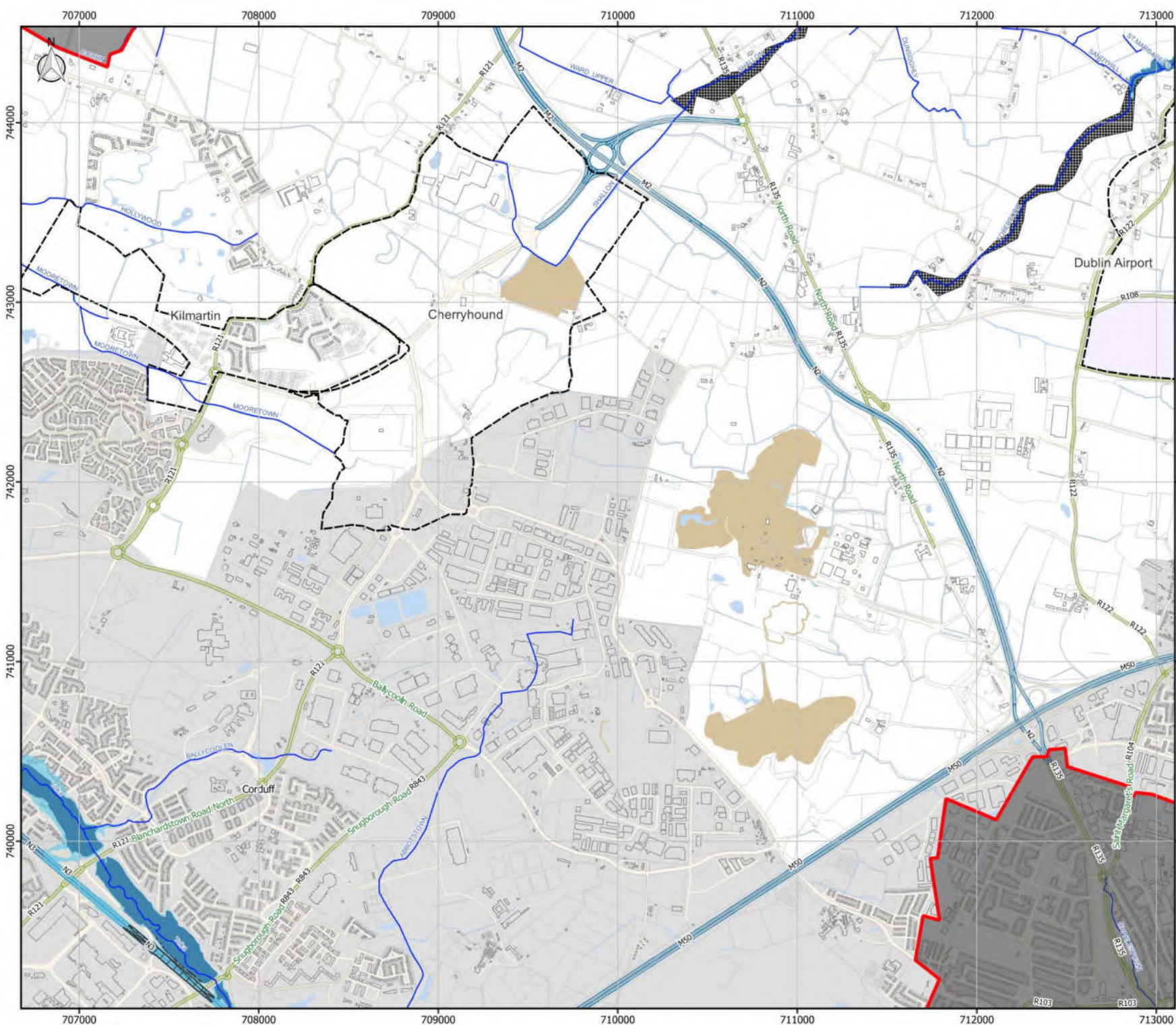
**Comhairle Contae  
Fine Gall  
Fingal County  
Council**

**McCloy  
Consulting**

Unit 12, The Beat Centre,  
Stephentown Industrial  
Estate,  
Balbriggan, Co. Dublin

T: +353 (0)1 5138963  
E: info@mccloyconsulting.ie  
W: www.mccloyconsulting.ie

<b>MAP:</b> HIGH END FUTURE SCENARIO FLOOD EXTENT	
<b>FLOOD PROBABILITY:</b> FLUVIAL: 1% / 0.1%      COASTAL: 0.5% / 0.1%	
<b>SOURCE CRS:</b>	ITM EPSG:2157
<b>DRAWN BY:</b> DL	DATE: 10/11/2022
<b>CHECKED BY:</b> PS	DATE: 10/11/2022
<b>APPROVED BY:</b> DKS	DATE: 10/11/2022
<b>DRAWING NUMBER:</b> M02127-06_FIG_FL318	
<b>MAP SERIES:</b>	PAGE 18 OF 26
<b>DRAWING SCALE:</b>	1:20000 @ A3



<b>REV:</b>	<b>NOTE:</b>	<b>DATE:</b>
04	FOR INFORMATION	10/11/2022

**Comhairle Contae  
Fine Gall**  
Fingal County  
Council



**M'Cloy**  
Consulting



Unit 12, The Beat Centre,  
Stephenstown Industrial  
Estate,  
Balbriggan, Co. Dublin

T: +353 (0)1 5138963  
E: info@mccloyconsulting.ie  
W: www.mccloyconsulting.ie

**MAP:**  
HIGH END FUTURE SCENARIO FLOOD EXTENT

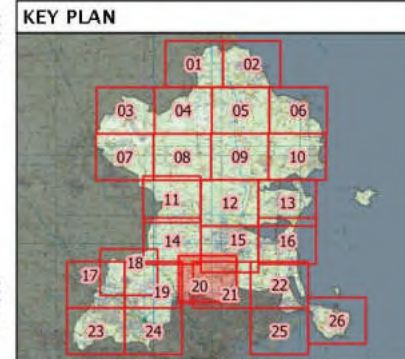
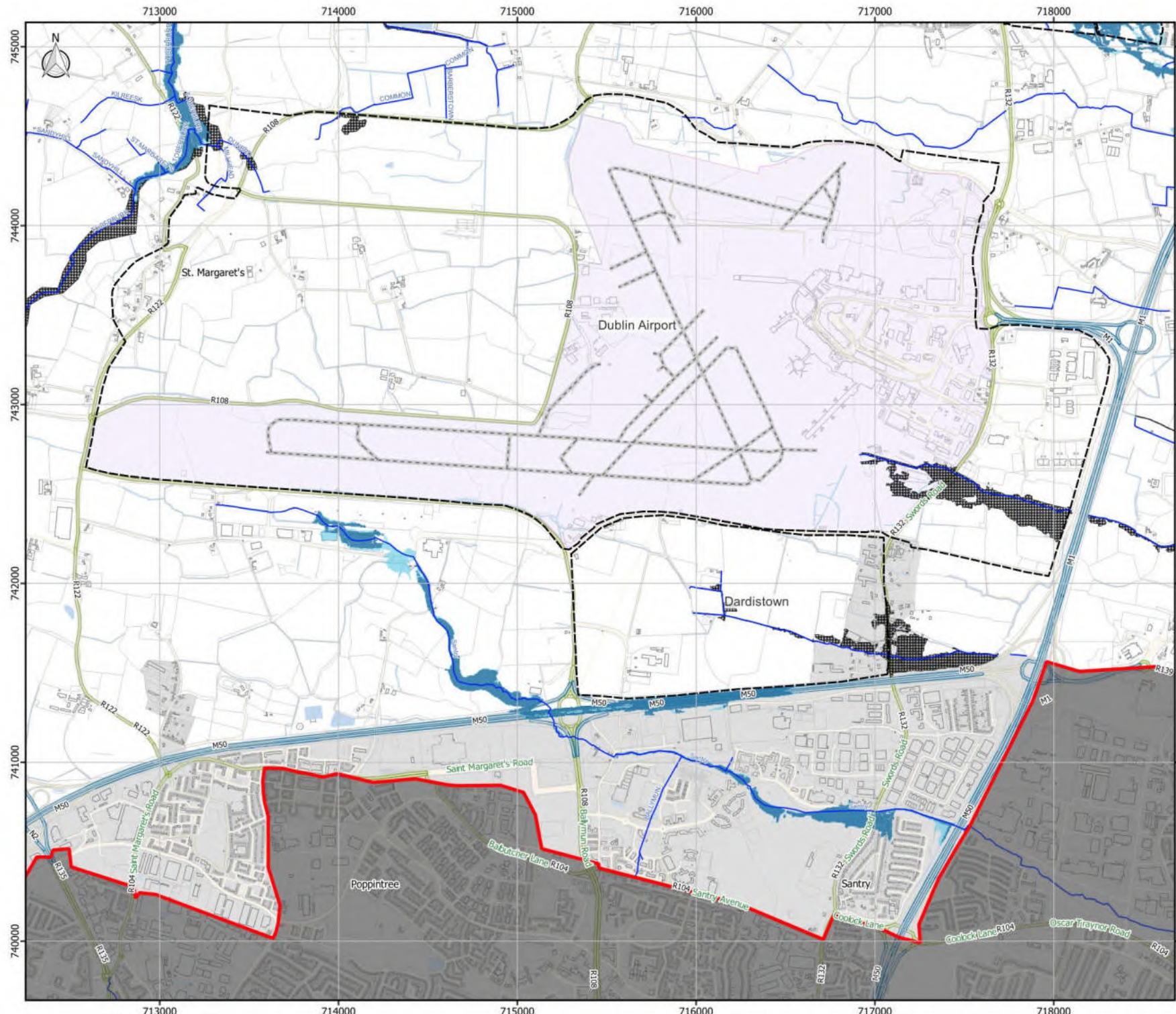
**FLOOD PROBABILITY:**

FLUVIAL: 1% / 0.1%	COASTAL: 0.5% / 0.1%
--------------------	----------------------

<b>SOURCE CRS:</b>	ITM EPSG:2157	
<b>DRAWN BY:</b>	DL	DATE: 10/11/2022
<b>CHECKED BY:</b>	PS	DATE: 10/11/2022
<b>APPROVED BY:</b>	DKS	DATE: 10/11/2022

**DRAWING NUMBER:**  
M02127-06\_FIG\_FL319

<b>MAP SERIES:</b>	PAGE 19 OF 26
<b>DRAWING SCALE:</b>	1:20000 @ A3



- ### LEGEND
- Fingal County Administrative Boundary
  - Watercourses
  - LAP & Masterplan Boundaries
  - 1% / 0.5% AEP HEFS Flood Extent
  - 0.1% AEP HEFS Flood Extent
  - No Climate Change Data Available, Present Day Flood Data Only CC Flood Risk Subject to Site Specific Assessment

REV: 04	NOTE: FOR INFORMATION	DATE: 10/11/2022
---------	-----------------------	------------------

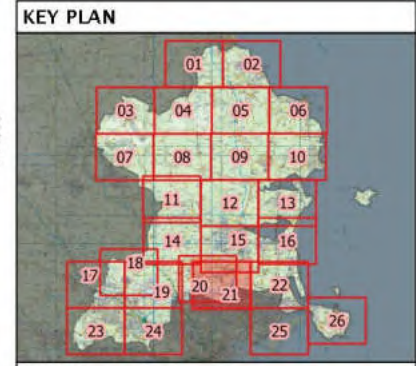
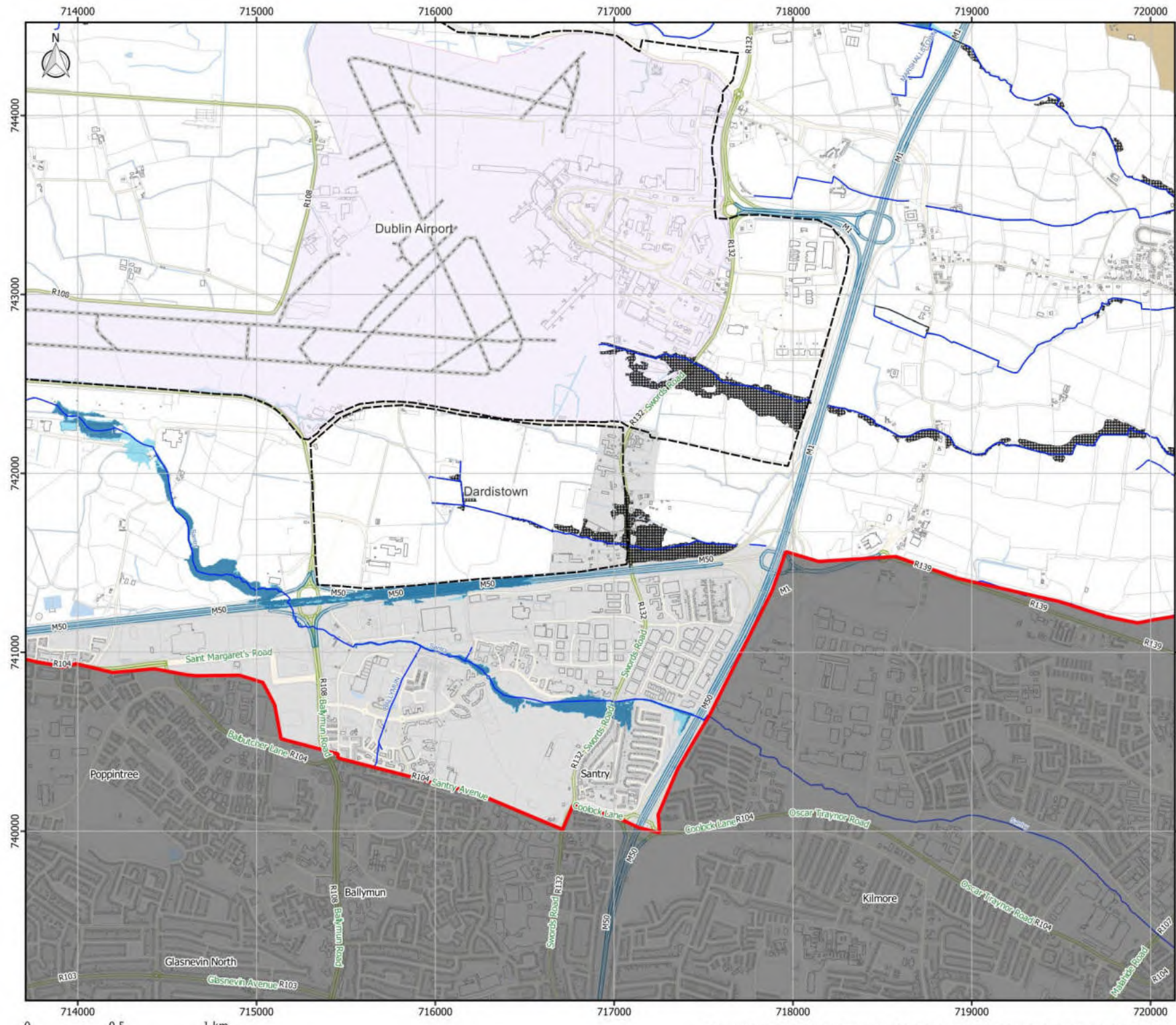
**Comhairle Contae Fine Gall**  
Fingal County Council

**M'Cloy Consulting**

Unit 12, The Beat Centre,  
Stephenstown Industrial Estate,  
Balbriggan, Co. Dublin

T: +353 (0)1 5138963  
E: info@mccloyconsulting.ie  
W: www.mccloyconsulting.ie

<b>MAP:</b> HIGH END FUTURE SCENARIO FLOOD EXTENT	
<b>FLOOD PROBABILITY:</b>	
FLUVIAL: 1% / 0.1%	COASTAL: 0.5% / 0.1%
<b>SOURCE CRS:</b>	ITM EPSG: 2157
<b>DRAWN BY:</b> DL	DATE: 10/11/2022
<b>CHECKED BY:</b> PS	DATE: 10/11/2022
<b>APPROVED BY:</b> DKS	DATE: 10/11/2022
<b>DRAWING NUMBER:</b>	
M02127-06_FIG_FL320	
<b>MAP SERIES:</b>	PAGE 20 OF 26
<b>DRAWING SCALE:</b>	1:20000 @ A3



**LEGEND**

- Fingal County Administrative Boundary
- Watercourses
- LAP & Masterplan Boundaries
- 1% / 0.5% AEP HEFS Flood Extent
- 0.1% AEP HEFS Flood Extent
- No Climate Change Data Available, Present Day Flood Data Only CC Flood Risk Subject to Site Specific Assessment

<b>REV:</b> 04	<b>NOTE:</b> FOR INFORMATION	<b>DATE:</b> 10/11/2022
-------------------	---------------------------------	----------------------------

**Comhairle Contae  
Fine Gall  
Fingal County  
Council**



**McCloy Consulting**

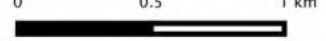
Unit 12, The Beat Centre,  
Stephenstown Industrial  
Estate,  
Balbriggan, Co. Dublin

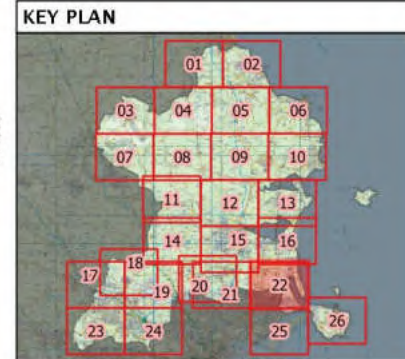
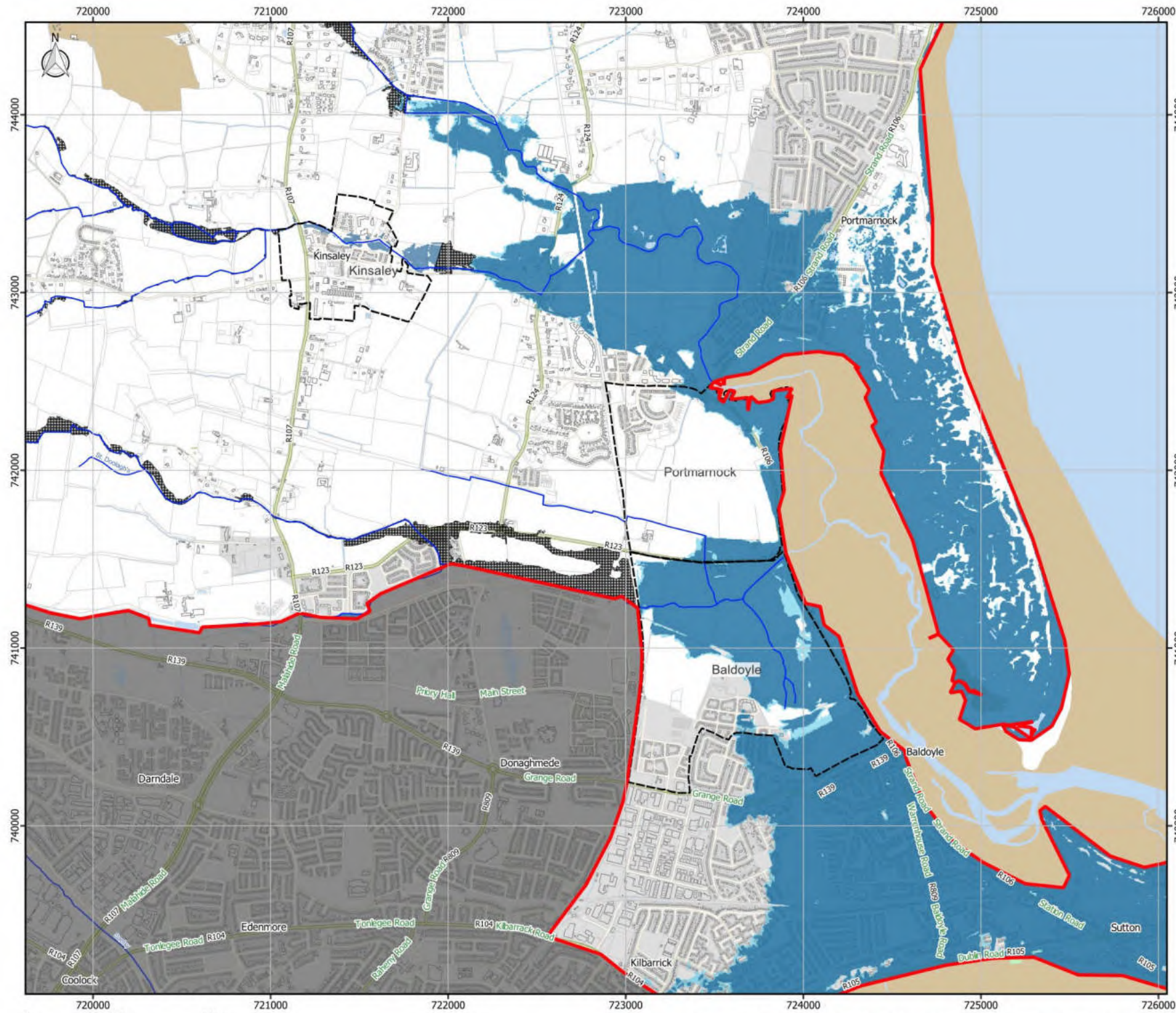
T: +353 (0)1 5138963  
E: info@mccloyconsulting.ie  
W: www.mccloyconsulting.ie

**MAP:** HIGH END FUTURE SCENARIO FLOOD EXTENT

**FLOOD PROBABILITY:**  
FLUVIAL: 1% / 0.1%    COASTAL: 0.5% / 0.1%

<b>SOURCE CRS:</b>		ITM EPSG:2157
<b>DRAWN BY:</b>	DL	DATE: 10/11/2022
<b>CHECKED BY:</b>	PS	DATE: 10/11/2022
<b>APPROVED BY:</b>	DKS	DATE: 10/11/2022
<b>DRAWING NUMBER:</b> M02127-06_FIG_FL321		
<b>MAP SERIES:</b>	PAGE 21 OF 26	
<b>DRAWING SCALE:</b>	1:20000 @ A3	





- LEGEND**
- Fingal County Administrative Boundary
  - Watercourses
  - LAP & Masterplan Boundaries
  - 1% / 0.5% AEP HEFS Flood Extent
  - 0.1% AEP HEFS Flood Extent
  - No Climate Change Data Available, Present Day Flood Data Only CC Flood Risk Subject to Site Specific Assessment

<b>REV:</b> 04	<b>NOTE:</b> FOR INFORMATION	<b>DATE:</b> 10/11/2022
-------------------	---------------------------------	----------------------------

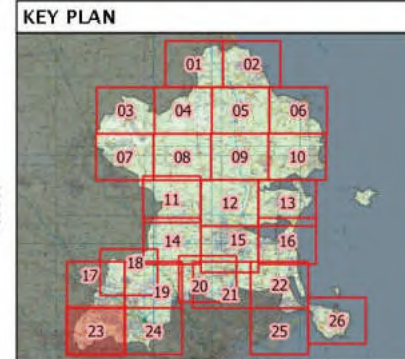
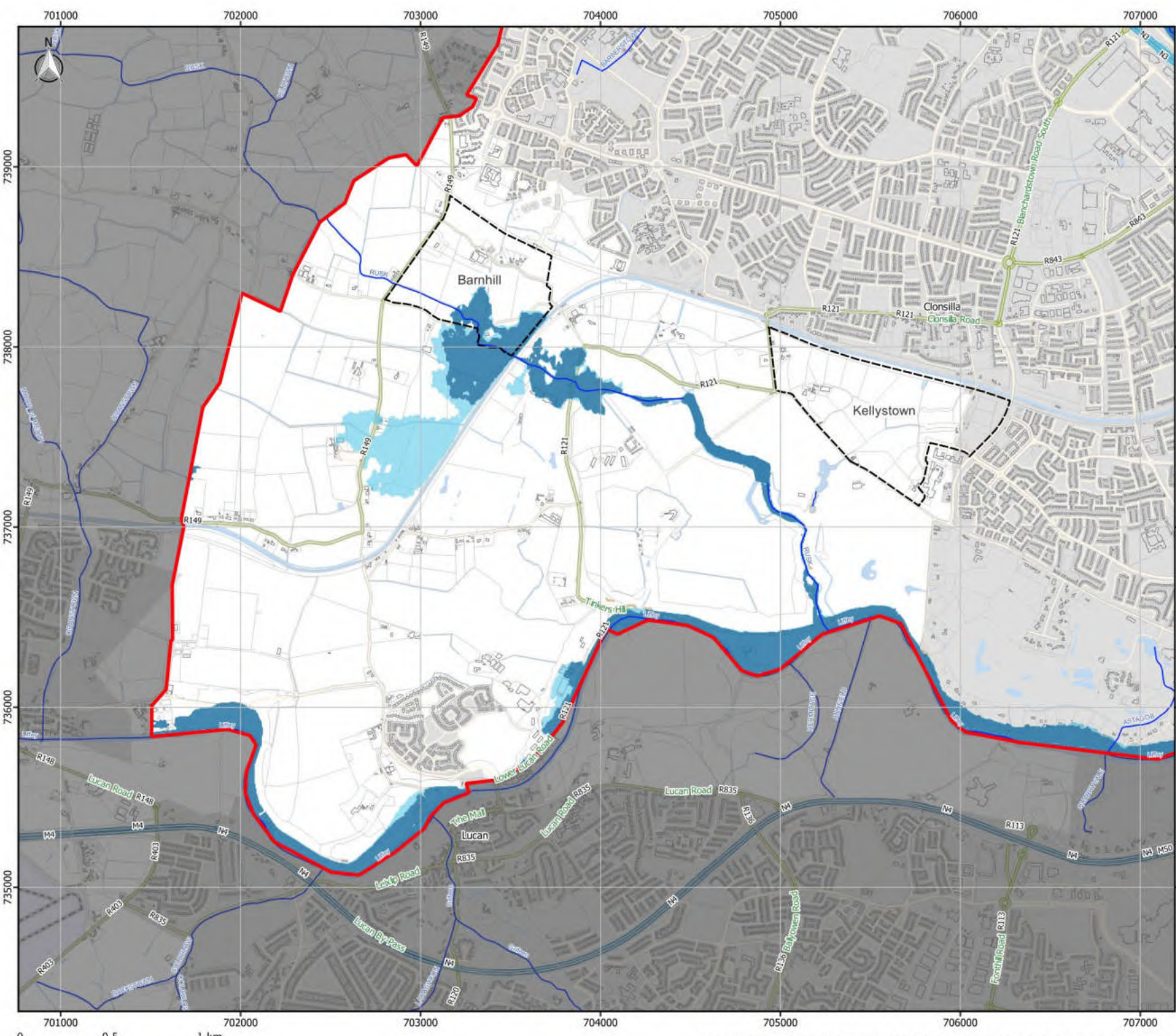
**Comhairle Contae  
Fine Gall  
Fingal County  
Council**

**McCloy  
Consulting**

Unit 12, The Beat Centre,  
Stephentown Industrial  
Estate,  
Balbriggan, Co. Dublin

T: +353 (0)1 5138963  
E: info@mccloyconsulting.ie  
W: www.mccloyconsulting.ie

<b>MAP:</b> HIGH END FUTURE SCENARIO FLOOD EXTENT	
<b>FLOOD PROBABILITY:</b> FLUVIAL: 1% / 0.1%      COASTAL: 0.5% / 0.1%	
<b>SOURCE CRS:</b>	ITM EPSG:2157
<b>DRAWN BY:</b> DL	<b>DATE:</b> 10/11/2022
<b>CHECKED BY:</b> PS	<b>DATE:</b> 10/11/2022
<b>APPROVED BY:</b> DKS	<b>DATE:</b> 10/11/2022
<b>DRAWING NUMBER:</b> M02127-06_FIG_FL322	
<b>MAP SERIES:</b>	PAGE 22 OF 26
<b>DRAWING SCALE:</b> 1:20000 @ A3	



**LEGEND**

- Fingal County Administrative Boundary
- Watercourses
- LAP & Masterplan Boundaries
- 1% / 0.5% AEP HEFS Flood Extent
- 0.1% AEP HEFS Flood Extent
- No Climate Change Data Available, Present Day Flood Data Only CC Flood Risk Subject to Site Specific Assessment

<b>REV:</b> 04	<b>NOTE:</b> FOR INFORMATION	<b>DATE:</b> 10/11/2022
-------------------	---------------------------------	----------------------------

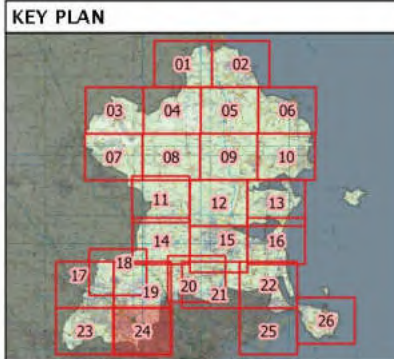
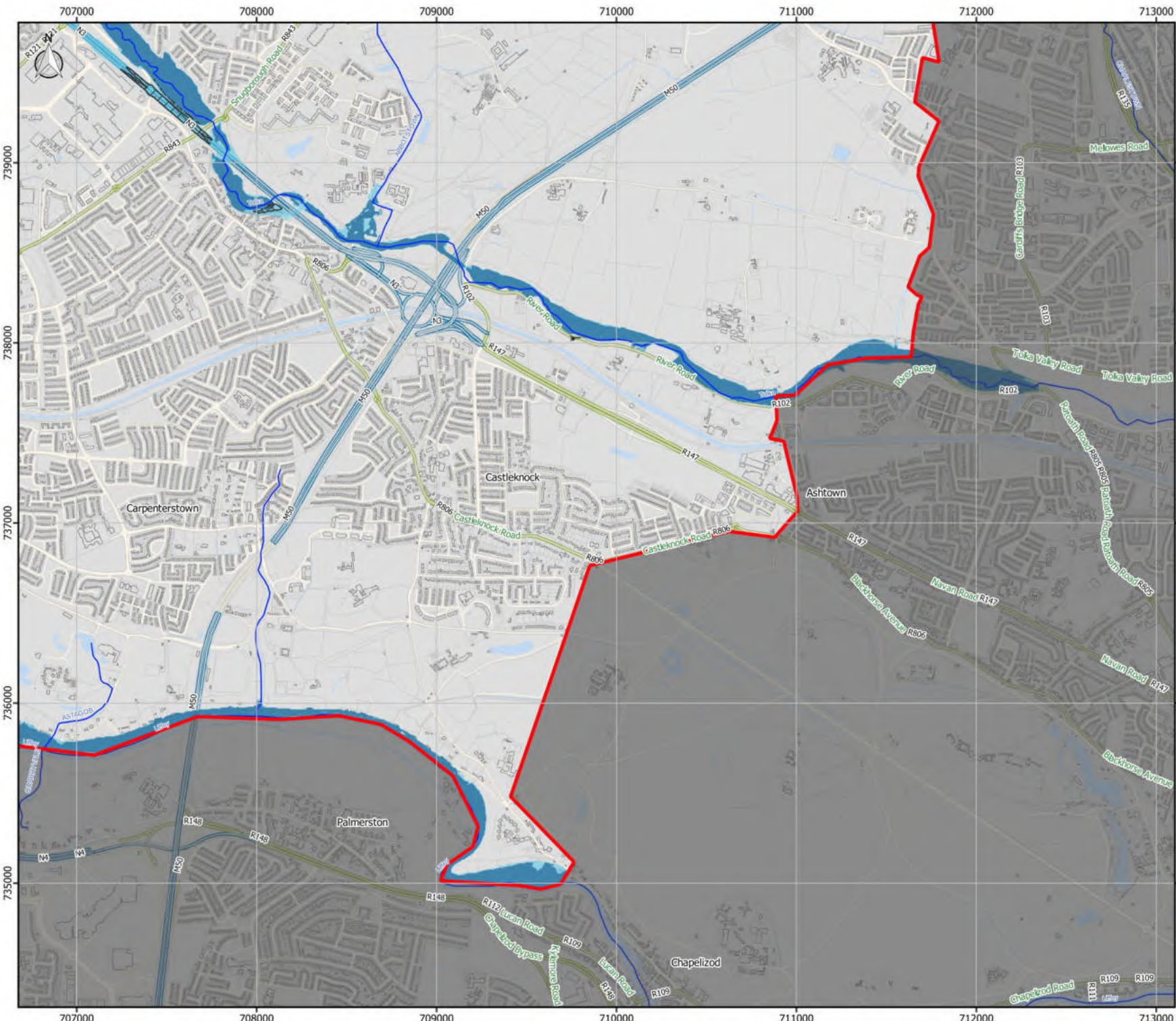
**Comhairle Contae  
Fine Gall  
Fingal County  
Council**

**McCloy  
Consulting**

Unit 12, The Beat Centre,  
Stephentown Industrial  
Estate,  
Balbriggan, Co. Dublin

T: +353 (0)1 5138963  
E: info@mccloyconsulting.ie  
W: www.mccloyconsulting.ie

<b>MAP:</b> HIGH END FUTURE SCENARIO FLOOD EXTENT	
<b>FLOOD PROBABILITY:</b> FLUVIAL: 1% / 0.1%      COASTAL: 0.5% / 0.1%	
<b>SOURCE CRS:</b>	ITM EPSG:2157
<b>DRAWN BY:</b>	DL      DATE: 10/11/2022
<b>CHECKED BY:</b>	PS      DATE: 10/11/2022
<b>APPROVED BY:</b>	DKS      DATE: 10/11/2022
<b>DRAWING NUMBER:</b> M02127-06_FIG_FL323	
<b>MAP SERIES:</b>	PAGE 23 OF 26
<b>DRAWING SCALE:</b>	1:20000 @ A3



- LEGEND**
- Fingal County Administrative Boundary
  - Watercourses
  - LAP & Masterplan Boundaries
  - 1% / 0.5% AEP HEFS Flood Extent
  - 0.1% AEP HEFS Flood Extent
  - No Climate Change Data Available, Present Day Flood Data Only CC Flood Risk Subject to Site Specific Assessment

<b>REV:</b> 04	<b>NOTE:</b> FOR INFORMATION	<b>DATE:</b> 10/11/2022
-------------------	---------------------------------	----------------------------

**Comhairle Contae  
Fine Gall  
Fingal County  
Council**

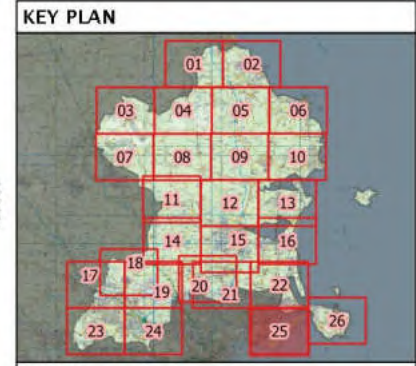
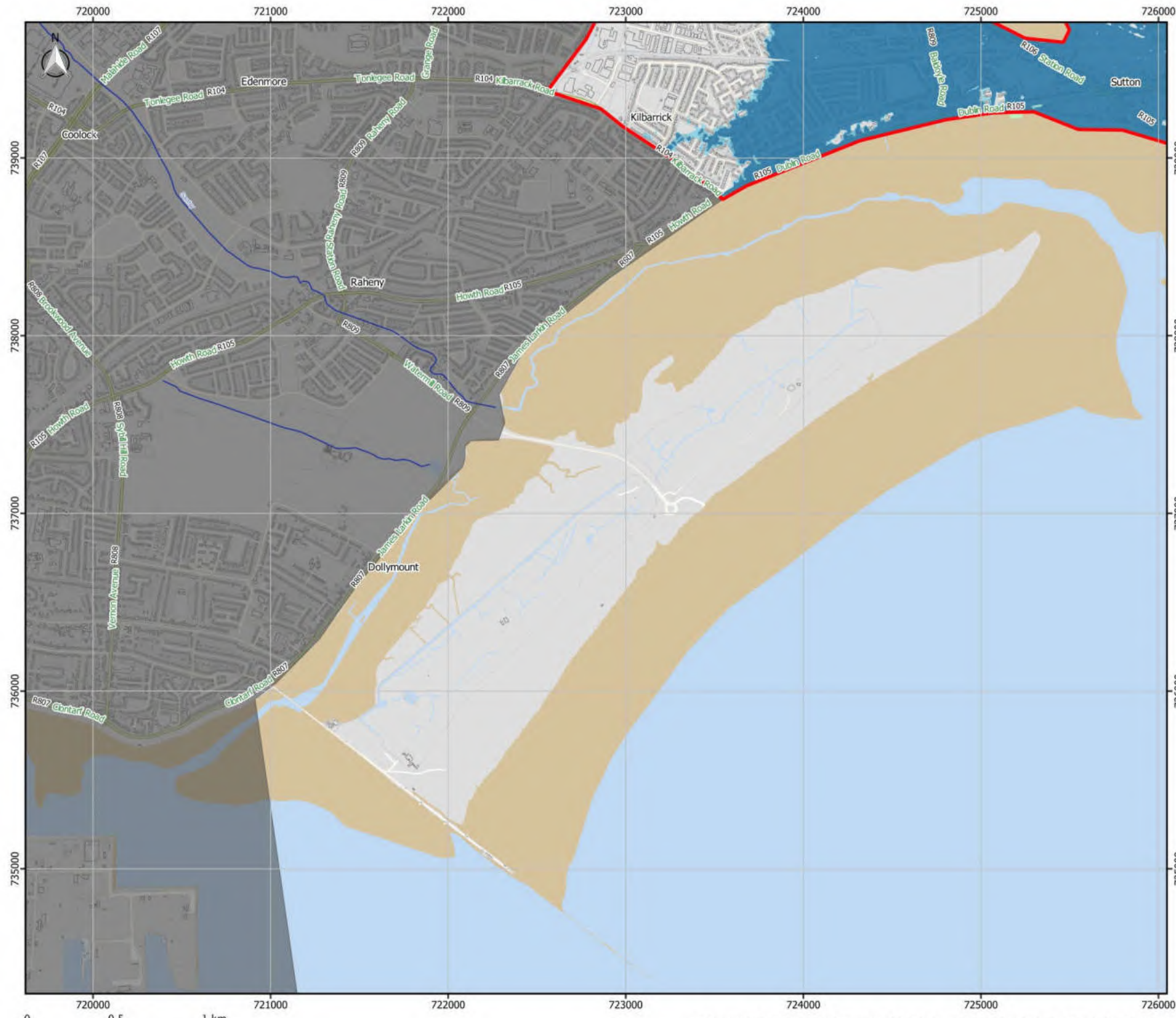
**McCloy Consulting**

Unit 12, The Beat Centre,  
Stephentown Industrial  
Estate,  
Balbriggan, Co. Dublin

T: +353 (0)1 5138963  
E: info@mccloyconsulting.ie  
W: www.mccloyconsulting.ie

<b>MAP:</b> HIGH END FUTURE SCENARIO FLOOD EXTENT	
<b>FLOOD PROBABILITY:</b> FLUVIAL: 1% / 0.1%      COASTAL: 0.5% / 0.1%	
<b>SOURCE CRS:</b>	ITM EPSG:2157
<b>DRAWN BY:</b> DL	DATE: 10/11/2022
<b>CHECKED BY:</b> PS	DATE: 10/11/2022
<b>APPROVED BY:</b> DKS	DATE: 10/11/2022
<b>DRAWING NUMBER:</b> M02127-06_FIG_FL324	
<b>MAP SERIES:</b>	PAGE 24 OF 26
<b>DRAWING SCALE:</b>	1:20000 @ A3





**LEGEND**

- Fingal County Administrative Boundary
- Watercourses
- LAP & Masterplan Boundaries
- 1% / 0.5% AEP HEFS Flood Extent
- 0.1% AEP HEFS Flood Extent
- No Climate Change Data Available, Present Day Flood Data Only CC Flood Risk Subject to Site Specific Assessment

REV: 04	NOTE: FOR INFORMATION	DATE: 10/11/2022
---------	-----------------------	------------------

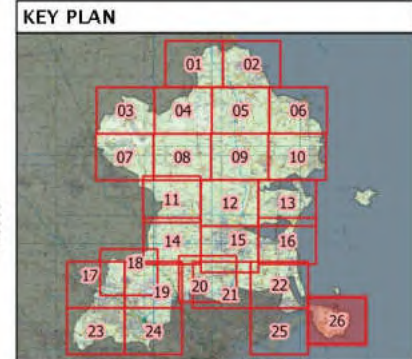
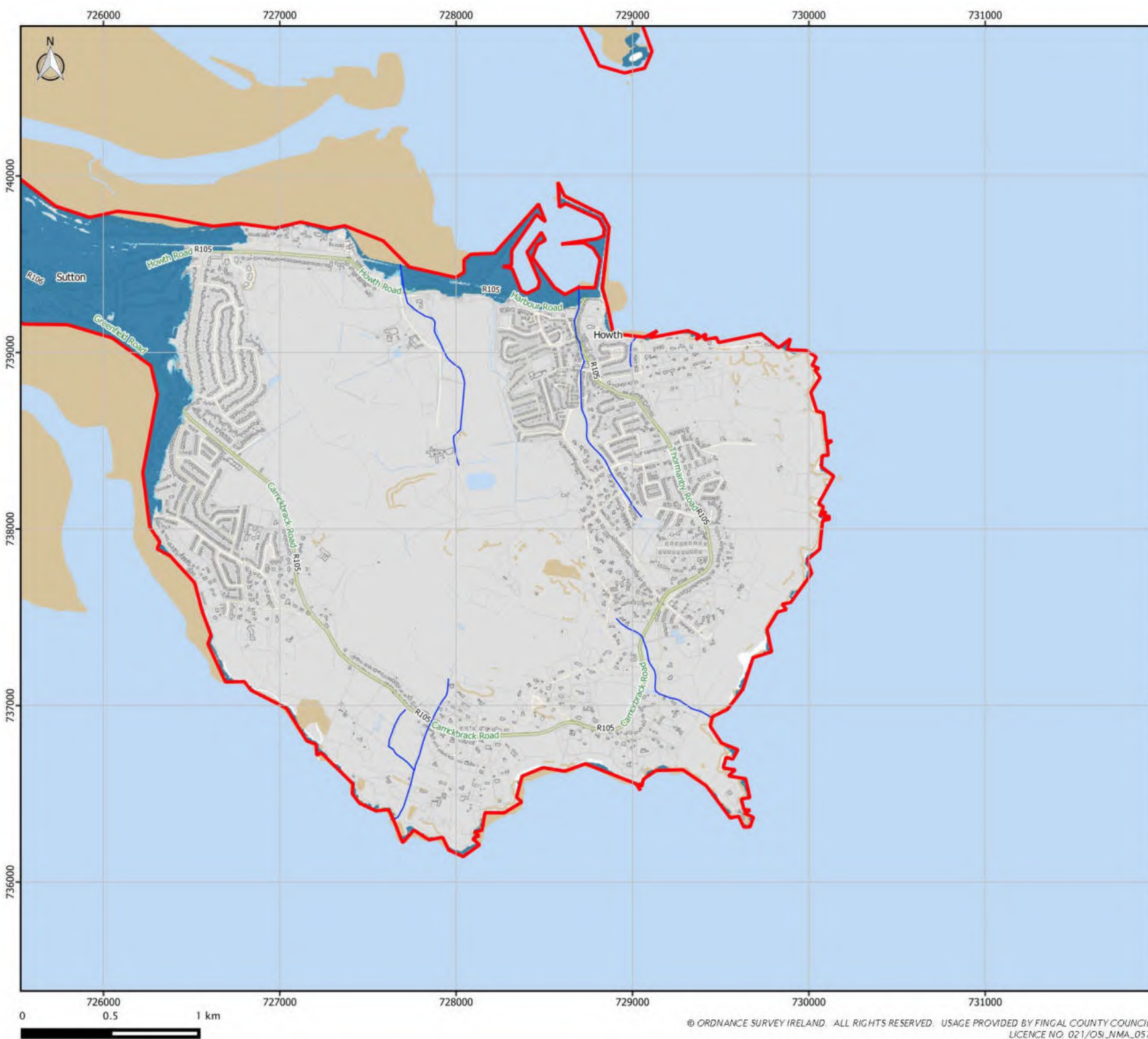
**Comhairle Contae Fhine Gall**  
Fingal County Council

**McCloy Consulting**

Unit 12, The Beat Centre, Stephenstown Industrial Estate, Balbriggan, Co. Dublin

T: +353 (0)1 5138963  
E: info@mccloyconsulting.ie  
W: www.mccloyconsulting.ie

<b>MAP:</b> HIGH END FUTURE SCENARIO FLOOD EXTENT	
<b>FLOOD PROBABILITY:</b> FLUVIAL: 1% / 0.1%      COASTAL: 0.5% / 0.1%	
<b>SOURCE CRS:</b>	ITM EPSG:2157
<b>DRAWN BY:</b> DL	DATE: 10/11/2022
<b>CHECKED BY:</b> PS	DATE: 10/11/2022
<b>APPROVED BY:</b> DKS	DATE: 10/11/2022
<b>DRAWING NUMBER:</b> M02127-06_FIG_FL325	
<b>MAP SERIES:</b>	PAGE 25 OF 26
<b>DRAWING SCALE:</b>	1:20000 @ A3



- LEGEND**
- Fingal County Administrative Boundary
  - Watercourses
  - LAP & Masterplan Boundaries
  - 1% / 0.5% AEP HEFS Flood Extent
  - 0.1% AEP HEFS Flood Extent
  - No Climate Change Data Available, Present Day Flood Data Only CC Flood Risk Subject to Site Specific Assessment

<b>REV:</b> 04	<b>NOTE:</b> FOR INFORMATION	<b>DATE:</b> 10/11/2022
-------------------	---------------------------------	----------------------------

**Comhairle Contae  
Fine Gall  
Fingal County  
Council**

**McCloy  
Consulting**

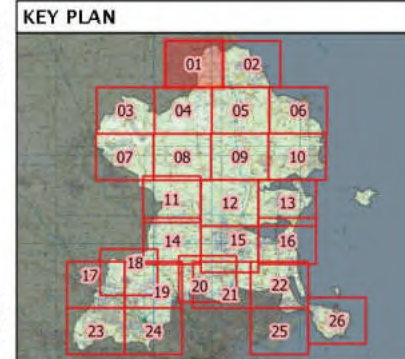
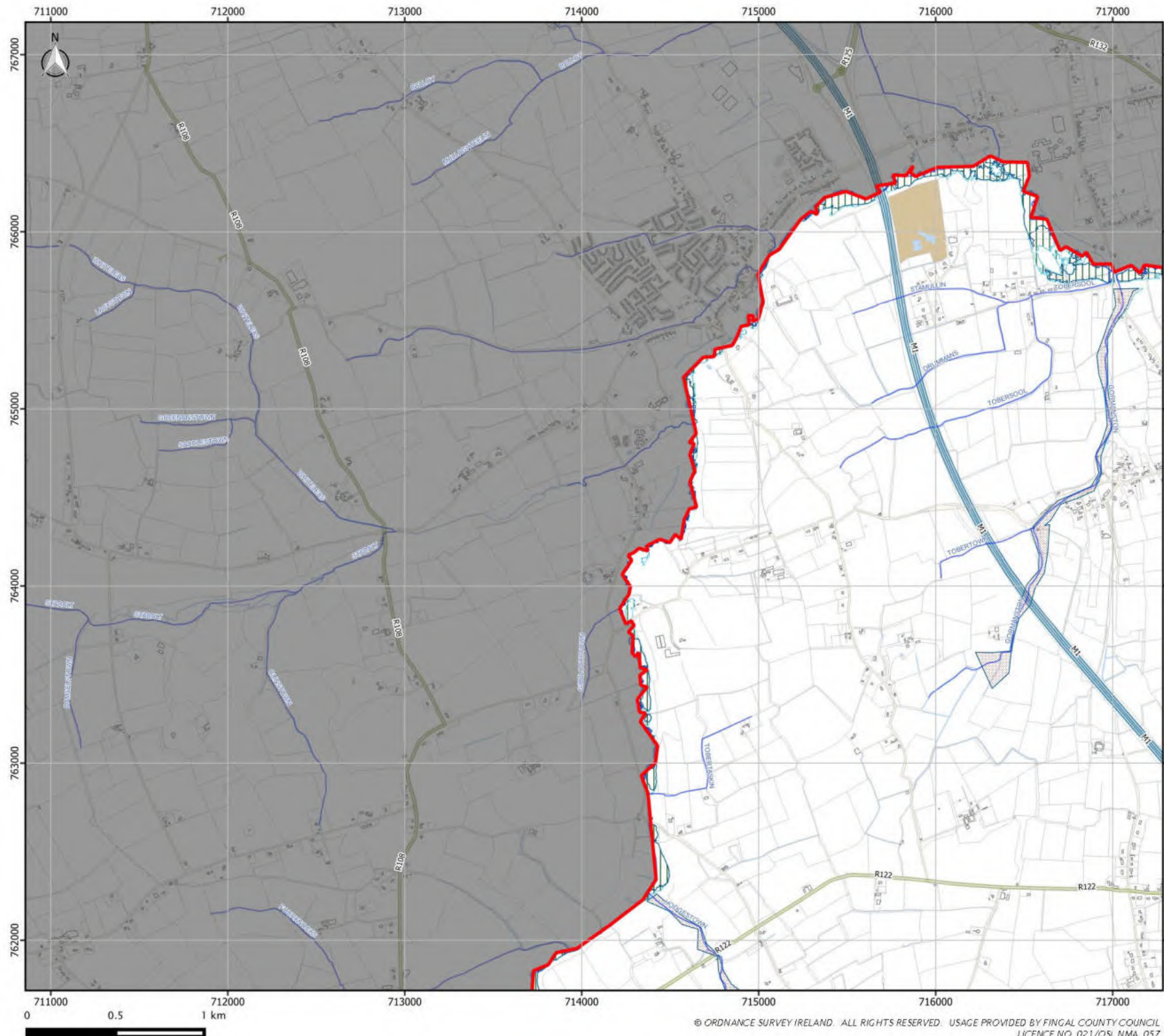
Unit 12, The Beat Centre,  
Stephentown Industrial  
Estate,  
Balbriggan, Co. Dublin

T: +353 (0)1 5138963  
E: info@mccloyconsulting.ie  
W: www.mccloyconsulting.ie

<b>MAP:</b> HIGH END FUTURE SCENARIO FLOOD EXTENT	
<b>FLOOD PROBABILITY:</b>	
FLUVIAL: 1% / 0.1%	COASTAL: 0.5% / 0.1%
<b>SOURCE CRS:</b>	ITM EPSG:2157
<b>DRAWN BY:</b>	DL DATE: 10/11/2022
<b>CHECKED BY:</b>	PS DATE: 10/11/2022
<b>APPROVED BY:</b>	DKS DATE: 10/11/2022
<b>DRAWING NUMBER:</b> M02127-06_FIG_FL326	
<b>MAP SERIES:</b>	PAGE 26 OF 26
<b>DRAWING SCALE:</b>	1:20000 @ A3

## Appendix D

# Flood Zone Data Source Maps



**LEGEND**

- Fingal County Administrative Boundary
- Watercourses
- Flood Zone A Extent
- Flood Zone B Extent

Data Source Used

- LAP / Masterplan SFRA
- CFRAM / FEMFRAMS
- National Indicative Fluvial Mapping (NIFM)
- National Coastal Flood Hazard Mapping (NCFHM)
- PFRA

<b>REV:</b> 04	<b>NOTE:</b> FOR INFORMATION	<b>DATE:</b> 10/11/2022
-------------------	---------------------------------	----------------------------

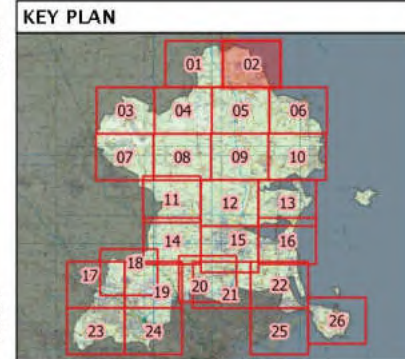
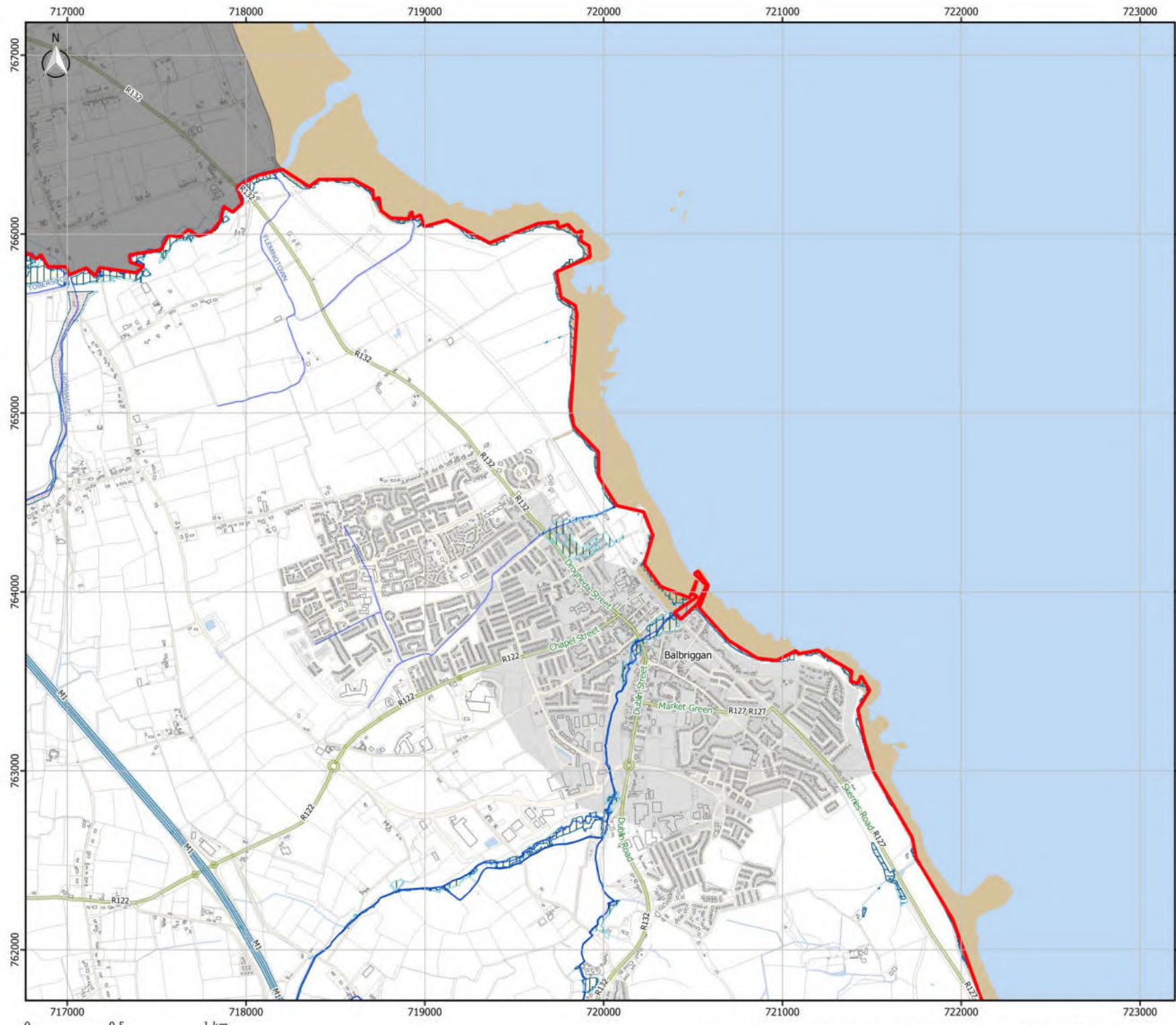
**Comhairle Contae  
Fine Gall  
Fingal County  
Council**

**McCloy Consulting**

Unit 12, The Beat Centre,  
Stephentown Industrial  
Estate,  
Balbriggan, Co. Dublin

T: +353 (0)1 5138963  
E: info@mcclayconsulting.ie  
W: www.mcclayconsulting.ie

<b>MAP:</b> FLOOD DATA SOURCE	
<b>FLOOD PROBABILITY:</b> FLUVIAL: 1% / 0.1%      COASTAL: 0.5% / 0.1%	
<b>SOURCE CRS:</b>	ITM EPSG:2157
<b>DRAWN BY:</b> DL	<b>DATE:</b> 10/11/2022
<b>CHECKED BY:</b> PS	<b>DATE:</b> 10/11/2022
<b>APPROVED BY:</b> DKS	<b>DATE:</b> 10/11/2022
<b>DRAWING NUMBER:</b> M02127-06_FIG_FL401	
<b>MAP SERIES:</b>	PAGE 01 OF 26
<b>DRAWING SCALE:</b>	1:20000 @ A3



**LEGEND**

- Fingal County Administrative Boundary
- Watercourses
- Flood Zone A Extent
- Flood Zone B Extent

Data Source Used

- LAP / Masterplan SFRA
- CFRAM / FEMFRAMS
- National Indicative Fluvial Mapping (NIFM)
- National Coastal Flood Hazard Mapping (NCFHM)
- PFRA

REV: 04	NOTE: FOR INFORMATION	DATE: 10/11/2022
---------	-----------------------	------------------


**Comhairle Contae  
Fine Gall  
Fingal County  
Council**

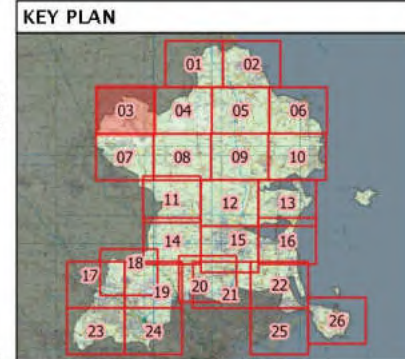
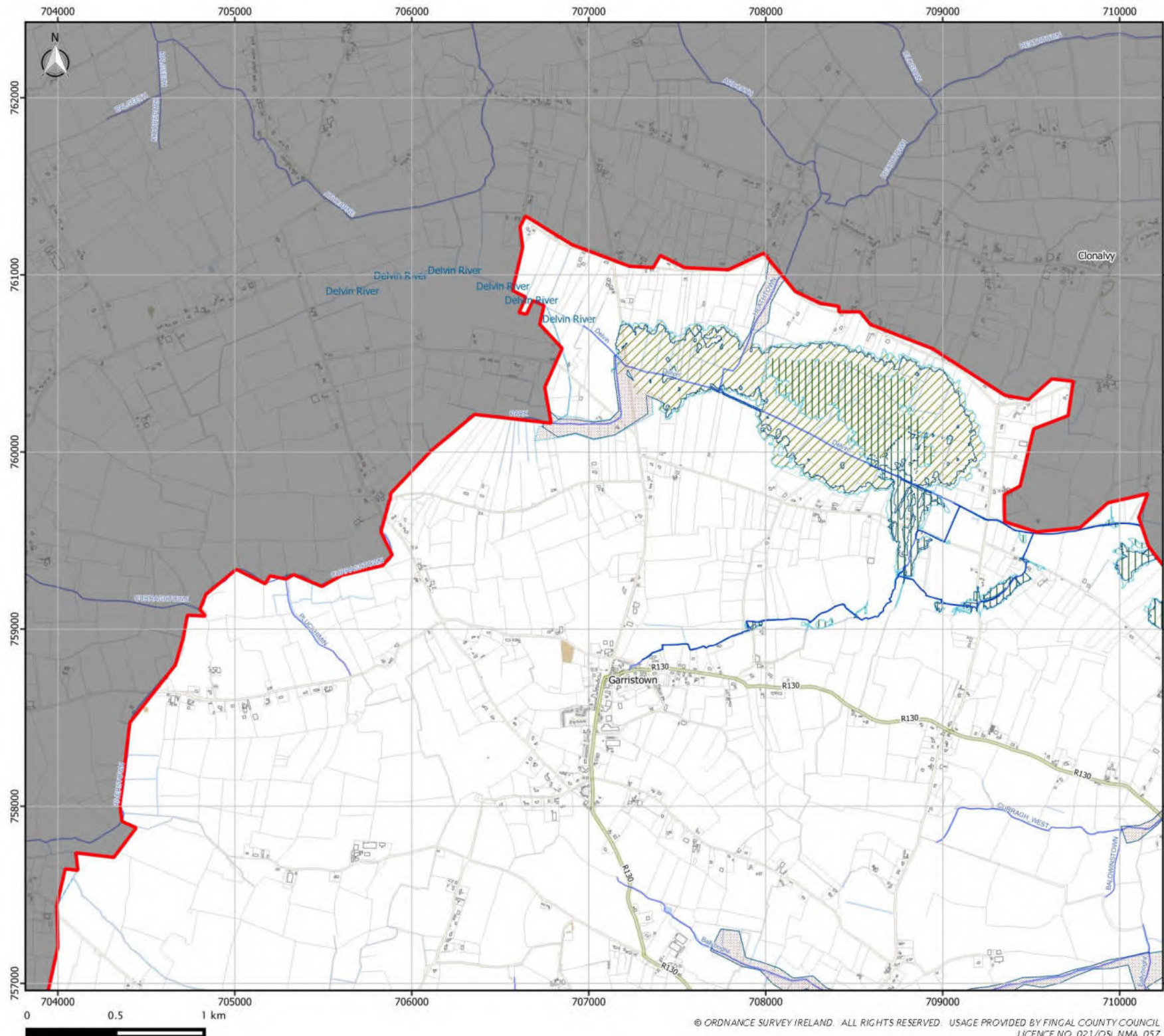
**M'Cloy Consulting**

Unit 12, The Beat Centre,  
Stephentown Industrial  
Estate,  
Balbriggan, Co. Dublin

T: +353 (0)1 5138963  
E: info@mccloyconsulting.ie  
W: www.mccloyconsulting.ie

<b>MAP:</b> FLOOD DATA SOURCE	
<b>FLOOD PROBABILITY:</b> FLUVIAL: 1% / 0.1%      COASTAL: 0.5% / 0.1%	
<b>SOURCE CRS:</b>	ITM EPSG:2157
<b>DRAWN BY:</b> DL	DATE: 10/11/2022
<b>CHECKED BY:</b> PS	DATE: 10/11/2022
<b>APPROVED BY:</b> DKS	DATE: 10/11/2022
<b>DRAWING NUMBER:</b> M02127-06_FIG_FL402	
<b>MAP SERIES:</b>	PAGE 02 OF 26
<b>DRAWING SCALE:</b>	1:20000 @ A3





**LEGEND**

- Fingal County Administrative Boundary
- Watercourses
- Flood Zone A Extent
- Flood Zone B Extent

Data Source Used

- LAP / Masterplan SFRA
- CFRAM / FEMFRAMS
- National Indicative Fluvial Mapping (NIFM)
- National Coastal Flood Hazard Mapping (NCFHM)
- PFRA

REV: 04	NOTE: FOR INFORMATION	DATE: 10/11/2022
---------	-----------------------	------------------

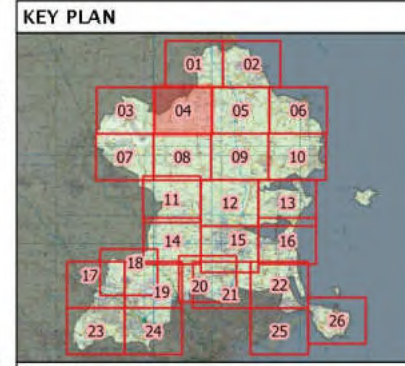
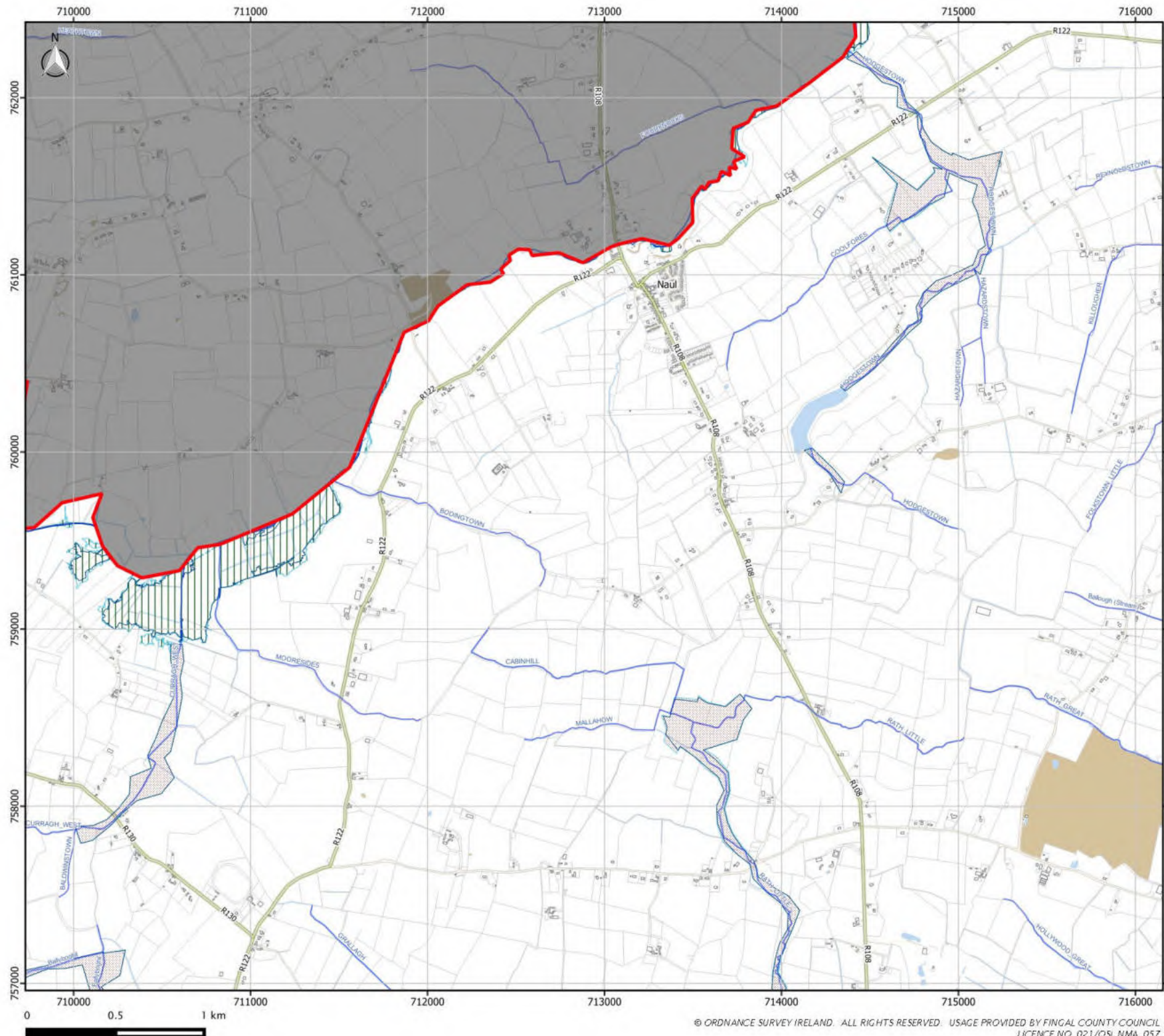
**Comhairle Contae Fine Gall**  
Fingal County Council

**M'Cloy Consulting**

Unit 12, The Beat Centre,  
Stephentown Industrial Estate,  
Balbriggan, Co. Dublin

T: +353 (0)1 5138963  
E: info@mccloyconsulting.ie  
W: www.mccloyconsulting.ie

<b>MAP:</b> FLOOD DATA SOURCE	
<b>FLOOD PROBABILITY:</b>	
FLUVIAL: 1% / 0.1%	COASTAL: 0.5% / 0.1%
<b>SOURCE CRS:</b>	ITM EPSG:2157
<b>DRAWN BY:</b> DL	DATE: 10/11/2022
<b>CHECKED BY:</b> PS	DATE: 10/11/2022
<b>APPROVED BY:</b> DKS	DATE: 10/11/2022
<b>DRAWING NUMBER:</b>	
M02127-06_FIG_FL403	
<b>MAP SERIES:</b>	PAGE 03 OF 26
<b>DRAWING SCALE:</b>	1:20000 @ A3



**LEGEND**

- Fingal County Administrative Boundary
- Watercourses
- Flood Zone A Extent
- Flood Zone B Extent

Data Source Used

- LAP / Masterplan SFRA
- CFRAM / FEMFRAMS
- National Indicative Fluvial Mapping (NIFM)
- National Coastal Flood Hazard Mapping (NCFHM)
- PFRA

REV: 04	NOTE: FOR INFORMATION	DATE: 10/11/2022
---------	-----------------------	------------------

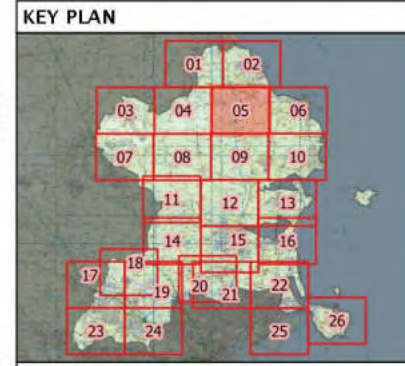
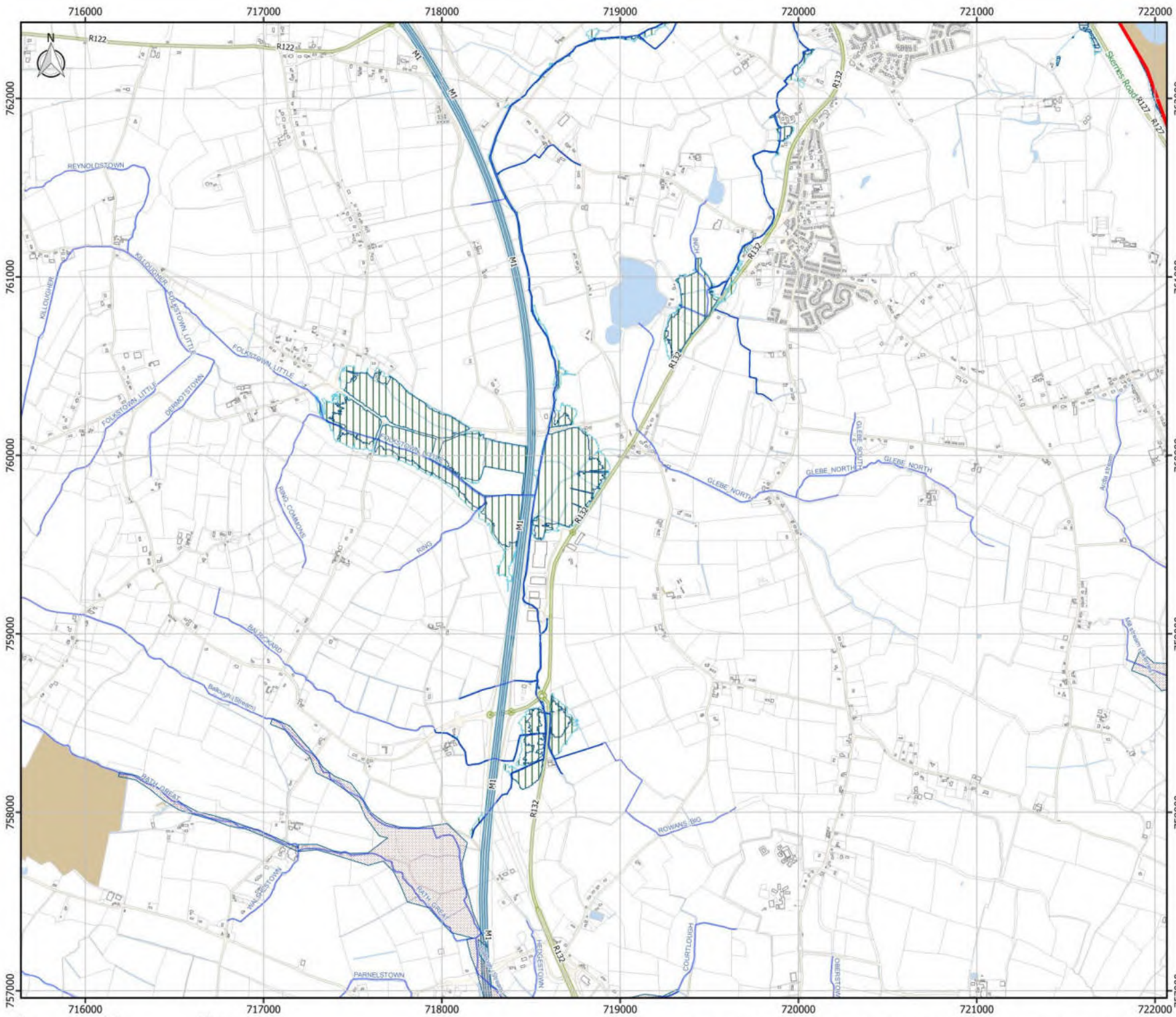
**Comhairle Contae Fine Gall**  
Fingal County Council

**M'Cloy Consulting**

Unit 12, The Beat Centre,  
Stephentown Industrial Estate,  
Balbriggan, Co. Dublin

T: +353 (0)1 5138963  
E: info@mccloyconsulting.ie  
W: www.mccloyconsulting.ie

<b>MAP:</b> FLOOD DATA SOURCE	
<b>FLOOD PROBABILITY:</b> FLUVIAL: 1% / 0.1%    COASTAL: 0.5% / 0.1%	
<b>SOURCE CRS:</b>	ITM EPSG:2157
<b>DRAWN BY:</b> DL	DATE: 10/11/2022
<b>CHECKED BY:</b> PS	DATE: 10/11/2022
<b>APPROVED BY:</b> DKS	DATE: 10/11/2022
<b>DRAWING NUMBER:</b> M02127-06_FIG_FL404	
<b>MAP SERIES:</b>	PAGE 04 OF 26
<b>DRAWING SCALE:</b>	1:20000 @ A3



**LEGEND**

- Fingal County Administrative Boundary
- Watercourses
- Flood Zone A Extent
- Flood Zone B Extent

Data Source Used

- LAP / Masterplan SFRA
- CFRAM / FEMFRAMS
- National Indicative Fluvial Mapping (NIFM)
- National Coastal Flood Hazard Mapping (NCFHM)
- PFRA

<b>REV:</b> 04	<b>NOTE:</b> FOR INFORMATION	<b>DATE:</b> 10/11/2022
-------------------	---------------------------------	----------------------------

**Comhairle Contae  
Fine Gall  
Fingal County  
Council**

**McCloy  
Consulting**

Unit 12, The Beat Centre,  
Stephentown Industrial  
Estate,  
Balbriggan, Co. Dublin

T: +353 (0)1 5138963  
E: info@mccloyconsulting.ie  
W: www.mccloyconsulting.ie

**MAP:** FLOOD DATA SOURCE

**FLOOD PROBABILITY:**  
FLUVIAL: 1% / 0.1%      COASTAL: 0.5% / 0.1%

**SOURCE CRS:** ITM EPSG:2157

**DRAWN BY:** DL      **DATE:** 10/11/2022

**CHECKED BY:** PS      **DATE:** 10/11/2022

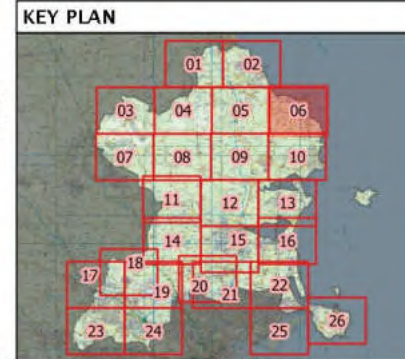
**APPROVED BY:** DKS      **DATE:** 10/11/2022

**DRAWING NUMBER:**  
M02127-06\_FIG\_FL405

**MAP SERIES:**      **PAGE** 05 OF 26

**DRAWING SCALE:** 1:20000 @ A3





**LEGEND**

- Fingal County Administrative Boundary
- Watercourses
- Flood Zone A Extent
- Flood Zone B Extent

Data Source Used

- LAP / Masterplan SFRA
- CFRAM / FEMFRAMS
- National Indicative Fluvial Mapping (NIFM)
- National Coastal Flood Hazard Mapping (NCFHM)
- PFRA

<b>REV:</b> 04	<b>NOTE:</b> FOR INFORMATION	<b>DATE:</b> 10/11/2022
-------------------	---------------------------------	----------------------------

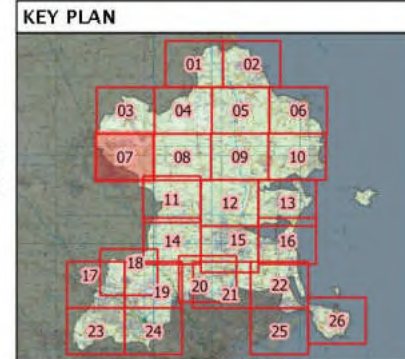
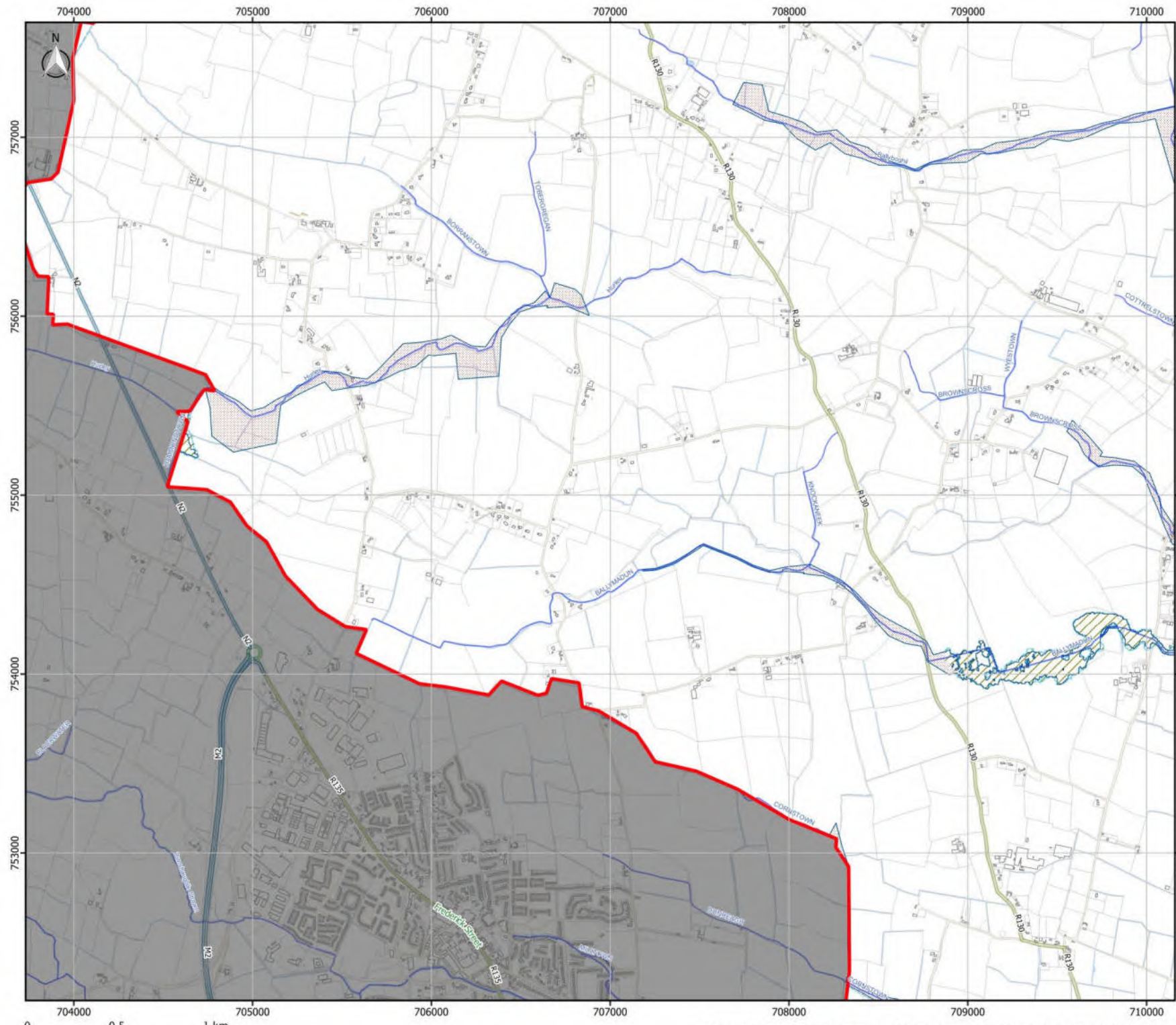
**Comhairle Contae  
Fine Gall  
Fingal County  
Council**

**McCloy Consulting**

Unit 12, The Beat Centre,  
Stephentown Industrial  
Estate,  
Balbriggan, Co. Dublin

T: +353 (0)1 5138963  
E: info@mccloyconsulting.ie  
W: www.mccloyconsulting.ie

<b>MAP:</b> FLOOD DATA SOURCE	
<b>FLOOD PROBABILITY:</b>	
FLUVIAL: 1% / 0.1%	COASTAL: 0.5% / 0.1%
<b>SOURCE CRS:</b>	ITM EPSG:2157
<b>DRAWN BY:</b> DL	DATE: 10/11/2022
<b>CHECKED BY:</b> PS	DATE: 10/11/2022
<b>APPROVED BY:</b> DKS	DATE: 10/11/2022
<b>DRAWING NUMBER:</b>	
M02127-06_FIG_FL406	
<b>MAP SERIES:</b>	PAGE 06 OF 26
<b>DRAWING SCALE:</b>	1:20000 @ A3



**LEGEND**

- Fingal County Administrative Boundary
- Watercourses
- Flood Zone A Extent
- Flood Zone B Extent

Data Source Used

- LAP / Masterplan SFRA
- CFRAM / FEMFRAMS
- National Indicative Fluvial Mapping (NIFM)
- National Coastal Flood Hazard Mapping (NCFHM)
- PFRA

<b>REV:</b> 04	<b>NOTE:</b> FOR INFORMATION	<b>DATE:</b> 10/11/2022
-------------------	---------------------------------	----------------------------


**Comhairle Contae  
Fine Gall  
Fingal County  
Council**

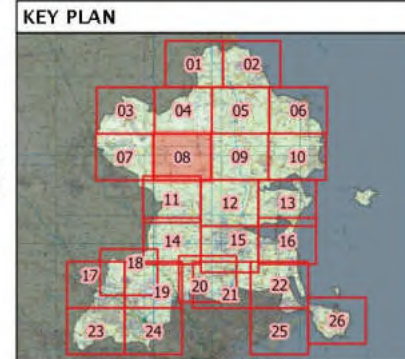
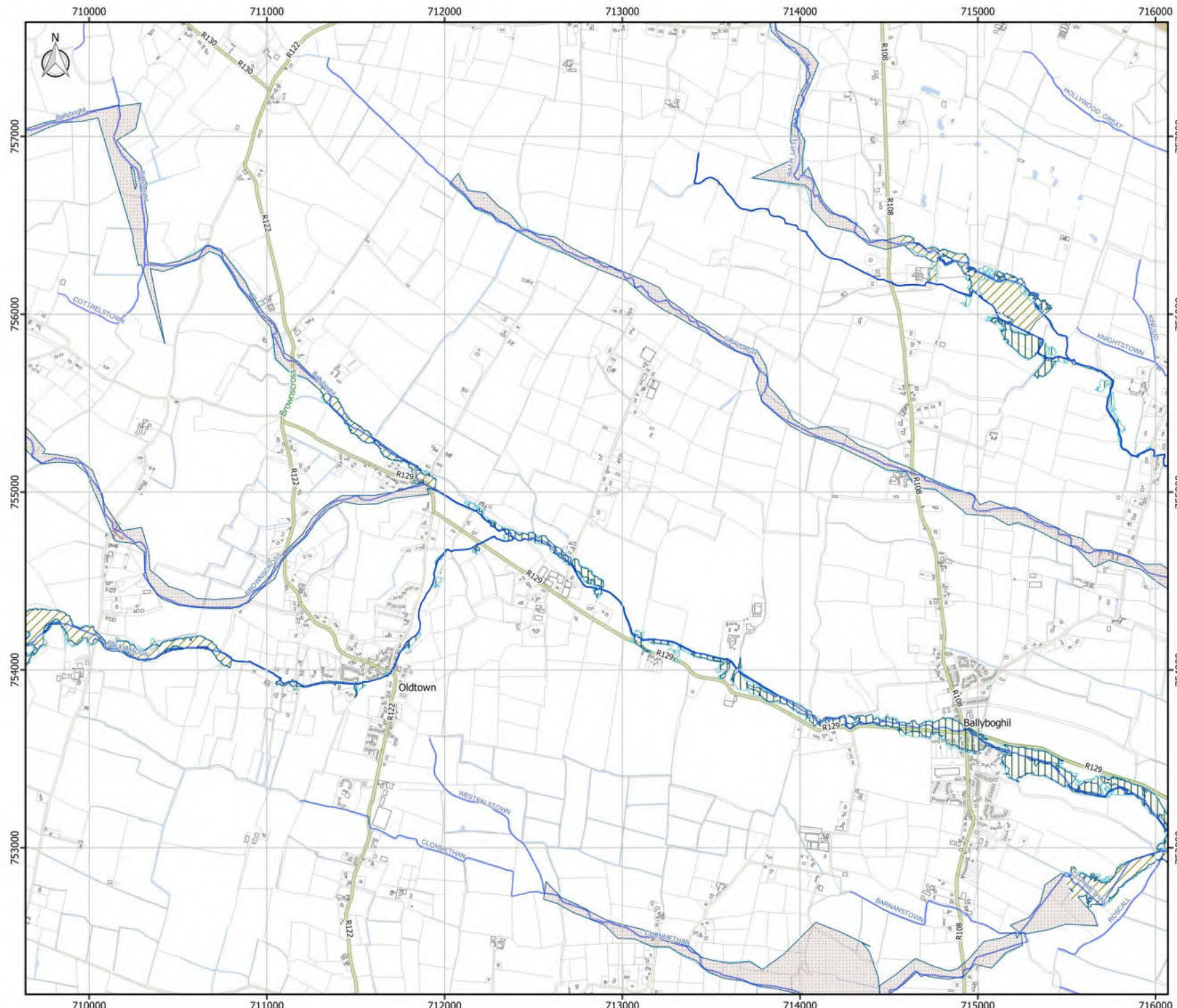
**M'Cloy Consulting**

Unit 12, The Beat Centre,  
Stephentown Industrial  
Estate,  
Balbriggan, Co. Dublin

T: +353 (0)1 5138963  
E: info@mccloyconsulting.ie  
W: www.mccloyconsulting.ie

<b>MAP:</b> FLOOD DATA SOURCE	
<b>FLOOD PROBABILITY:</b> FLUVIAL: 1% / 0.1%      COASTAL: 0.5% / 0.1%	
<b>SOURCE CRS:</b>	ITM EPSG:2157
<b>DRAWN BY:</b> DL	DATE: 10/11/2022
<b>CHECKED BY:</b> PS	DATE: 10/11/2022
<b>APPROVED BY:</b> DKS	DATE: 10/11/2022
<b>DRAWING NUMBER:</b> M02127-06_FIG_FL407	
<b>MAP SERIES:</b>	PAGE 07 OF 26
<b>DRAWING SCALE:</b>	1:20000 @ A3





**LEGEND**

- Fingal County Administrative Boundary
- Watercourses
- Flood Zone A Extent
- Flood Zone B Extent

Data Source Used

- LAP / Masterplan SFRA
- CFRAM / FEMFRAMS
- National Indicative Fluvial Mapping (NIFM)
- National Coastal Flood Hazard Mapping (NCFHM)
- PFRA

<b>REV:</b> 04	<b>NOTE:</b> FOR INFORMATION	<b>DATE:</b> 10/11/2022
-------------------	---------------------------------	----------------------------


**Comhairle Contae  
Fine Gall  
Fingal County  
Council**

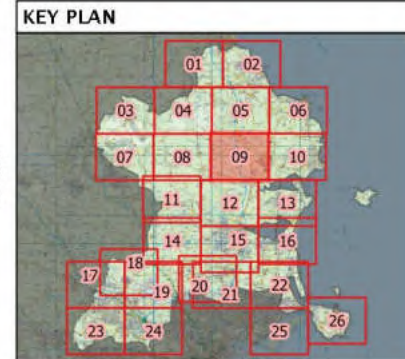
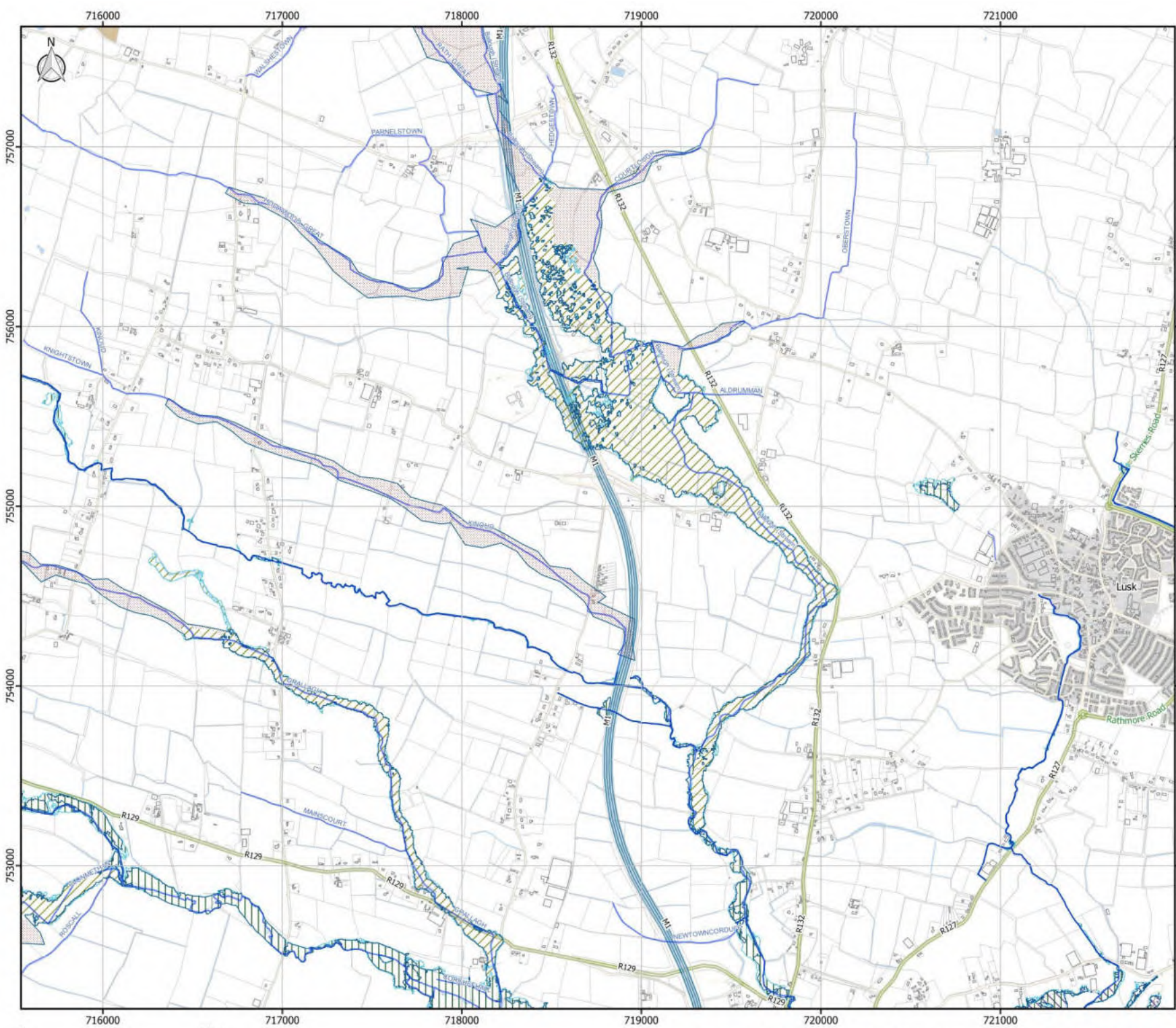
**M'Cloy Consulting**

Unit 12, The Beat Centre,  
Stephenstown Industrial  
Estate,  
Balbriggan, Co. Dublin

T: +353 (0)1 5138963  
E: info@mccloyconsulting.ie  
W: www.mccloyconsulting.ie

<b>MAP:</b> FLOOD DATA SOURCE	
<b>FLOOD PROBABILITY:</b>	
FLUVIAL: 1% / 0.1%	COASTAL: 0.5% / 0.1%
<b>SOURCE CRS:</b>	ITM EPSG:2157
<b>DRAWN BY:</b> DL	DATE: 10/11/2022
<b>CHECKED BY:</b> PS	DATE: 10/11/2022
<b>APPROVED BY:</b> DKS	DATE: 10/11/2022
<b>DRAWING NUMBER:</b>	
M02127-06_FIG_FL408	
<b>MAP SERIES:</b>	PAGE 08 OF 26
<b>DRAWING SCALE:</b>	1:20000 @ A3





**LEGEND**

- Fingal County Administrative Boundary
- Watercourses
- Flood Zone A Extent
- Flood Zone B Extent

Data Source Used

- LAP / Masterplan SFRA
- CFRAM / FEMFRAMS
- National Indicative Fluvial Mapping (NIFM)
- National Coastal Flood Hazard Mapping (NCFHM)
- PFRA

<b>REV:</b> 04	<b>NOTE:</b> FOR INFORMATION	<b>DATE:</b> 10/11/2022
-------------------	---------------------------------	----------------------------

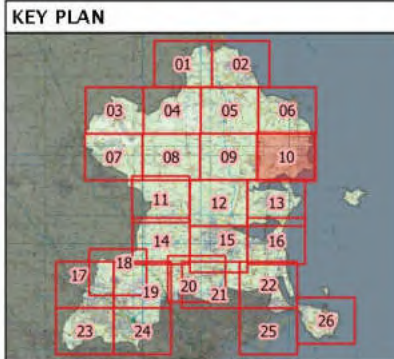
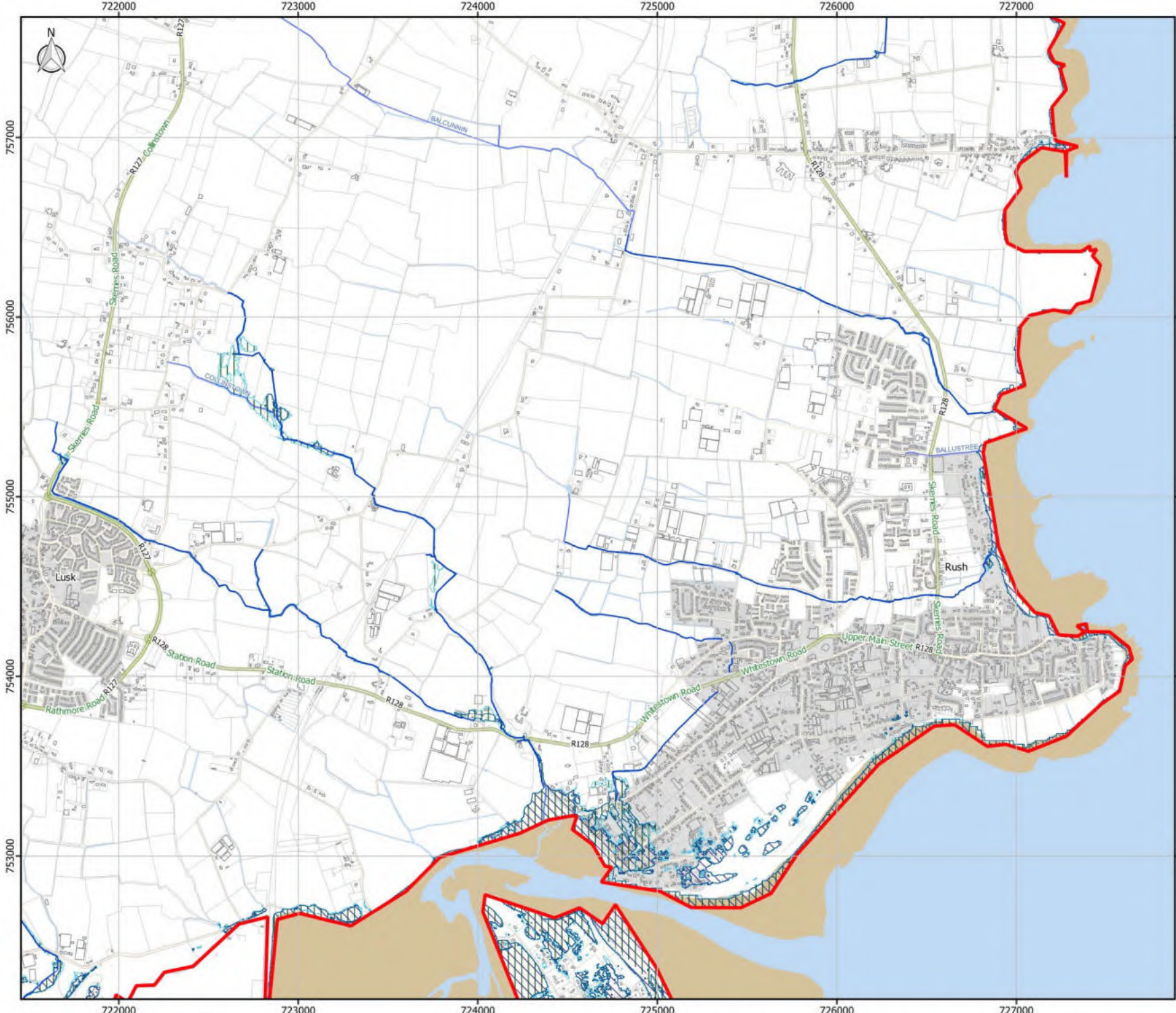
**Comhairle Contae  
Fine Gall  
Fingal County  
Council**

**McCloy  
Consulting**

Unit 12, The Beat Centre,  
Stephentown Industrial  
Estate,  
Balbriggan, Co. Dublin

T: +353 (0)1 5138963  
E: info@mccloyconsulting.ie  
W: www.mccloyconsulting.ie

<b>MAP:</b> FLOOD DATA SOURCE	
<b>FLOOD PROBABILITY:</b>	
FLUVIAL: 1% / 0.1%	COASTAL: 0.5% / 0.1%
<b>SOURCE CRS:</b>	ITM EPSG:2157
<b>DRAWN BY:</b> DL	DATE: 10/11/2022
<b>CHECKED BY:</b> PS	DATE: 10/11/2022
<b>APPROVED BY:</b> DKS	DATE: 10/11/2022
<b>DRAWING NUMBER:</b>	
M02127-06_FIG_FL409	
<b>MAP SERIES:</b>	PAGE 09 OF 26
<b>DRAWING SCALE:</b>	1:20000 @ A3



**LEGEND**

- Fingal County Administrative Boundary
- Watercourses
- Flood Zone A Extent
- Flood Zone B Extent

Data Source Used

- LAP / Masterplan SFRA
- CFRAM / FEMFRAMS
- National Indicative Fluvial Mapping (NIFM)
- National Coastal Flood Hazard Mapping (NCFHM)
- PFRA

<b>REV:</b> 04	<b>NOTE:</b> FOR INFORMATION	<b>DATE:</b> 10/11/2022
-------------------	---------------------------------	----------------------------

**Comhairle Contae  
Fine Gall  
Fingal County  
Council**

**M'Cloy Consulting**

Unit 12, The Beat Centre,  
Stephentown Industrial  
Estate,  
Balbriggan, Co. Dublin

T: +353 (0)1 5138963  
E: info@mccloyconsulting.ie  
W: www.mccloyconsulting.ie

**MAP:** FLOOD DATA SOURCE

**FLOOD PROBABILITY:**  
FLUVIAL: 1% / 0.1%      COASTAL: 0.5% / 0.1%

**SOURCE CRS:** ITM EPSG:2157

**DRAWN BY:** DL      DATE: 10/11/2022


**CHECKED BY:** PS      DATE: 10/11/2022

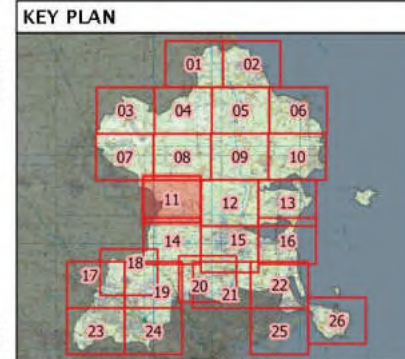
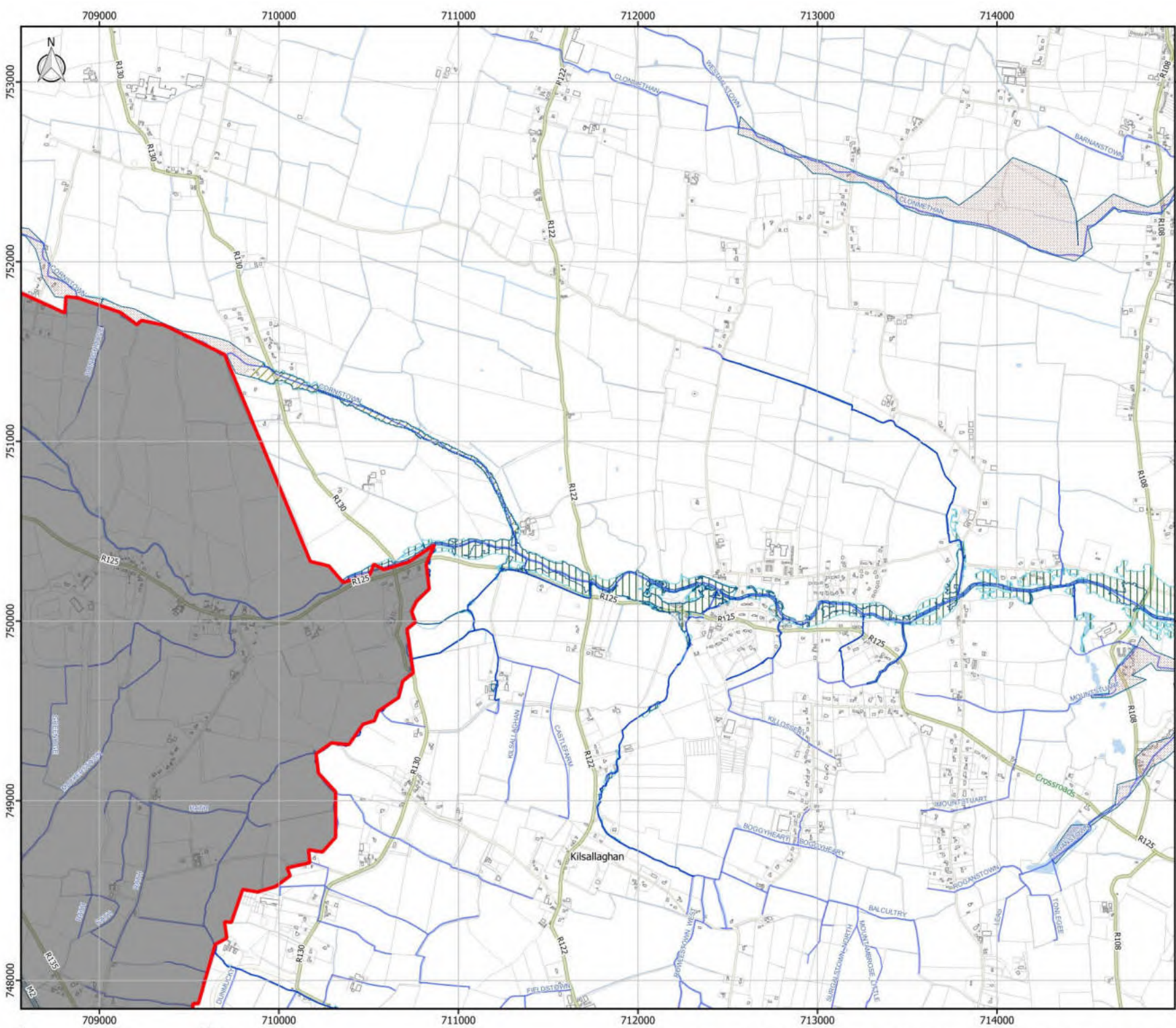
**APPROVED BY:** DKS      DATE: 10/11/2022

**DRAWING NUMBER:**  
M02127-06\_FIG\_FL410

**MAP SERIES:** PAGE 10 OF 26

**DRAWING SCALE:** 1:20000 @ A3





**LEGEND**

- Fingal County Administrative Boundary
- Watercourses
- Flood Zone A Extent
- Flood Zone B Extent

Data Source Used

- LAP / Masterplan SFRA
- CFRAM / FEMFRAMS
- National Indicative Fluvial Mapping (NIFM)
- National Coastal Flood Hazard Mapping (NCFHM)
- PFRA

<b>REV:</b> 04	<b>NOTE:</b> FOR INFORMATION	<b>DATE:</b> 10/11/2022
-------------------	---------------------------------	----------------------------

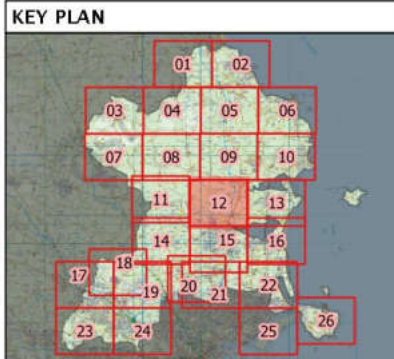
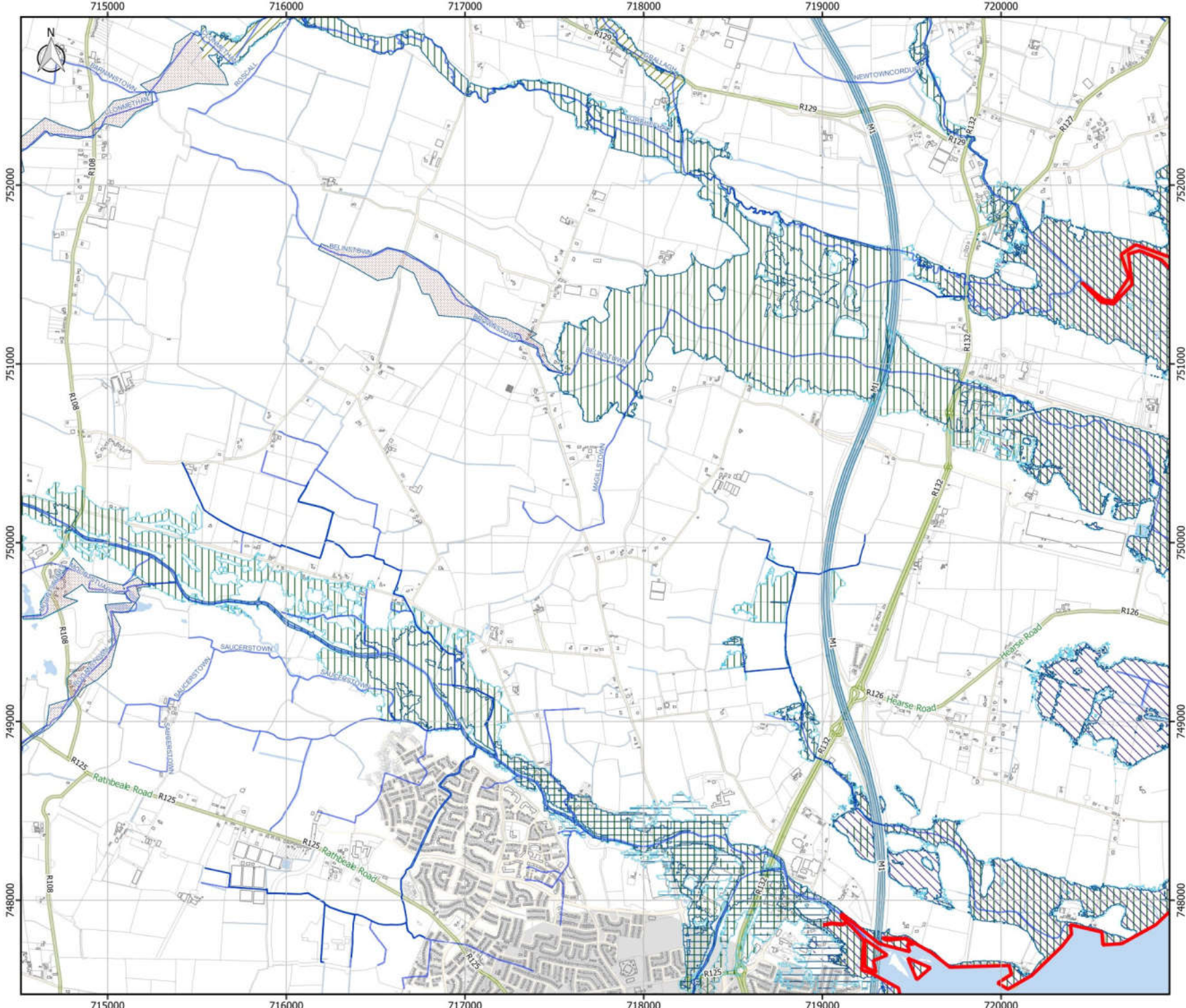
**Comhairle Contae  
Fine Gall  
Fingal County  
Council**

**M'Cloy Consulting**

Unit 12, The Beat Centre,  
Stephentown Industrial  
Estate,  
Balbriggan, Co. Dublin

T: +353 (0)1 5138963  
E: info@mccloyconsulting.ie  
W: www.mccloyconsulting.ie

<b>MAP:</b> FLOOD DATA SOURCE	
<b>FLOOD PROBABILITY:</b> FLUVIAL: 1% / 0.1%      COASTAL: 0.5% / 0.1%	
<b>SOURCE CRS:</b>	ITM EPSG:2157
<b>DRAWN BY:</b> DL	DATE: 10/11/2022
<b>CHECKED BY:</b> PS	DATE: 10/11/2022
<b>APPROVED BY:</b> DKS	DATE: 10/11/2022
<b>DRAWING NUMBER:</b> M02127-06_FIG_FL411	
<b>MAP SERIES:</b>	PAGE 11 OF 26
<b>DRAWING SCALE:</b>	1:20000 @ A3



- LEGEND**
- Fingal County Administrative Boundary
  - Watercourses
  - Flood Zone A Extent
  - Flood Zone B Extent
  - Data Source Used
  - LAP / Masterplan SFRA
  - CFAM / FEMFRAMS
  - National Indicative Fluvial Mapping (NIFM)
  - National Coastal Flood Hazard Mapping (NCFHM)
  - PFRA

<b>REV:</b> 04	<b>NOTE:</b> FOR INFORMATION	<b>DATE:</b> 10/11/2022
-------------------	---------------------------------	----------------------------

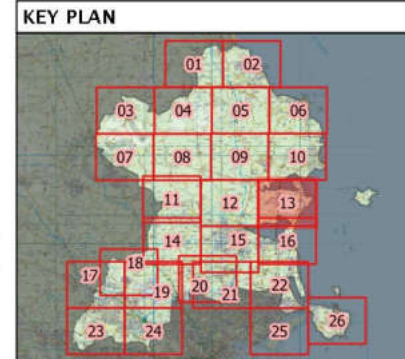
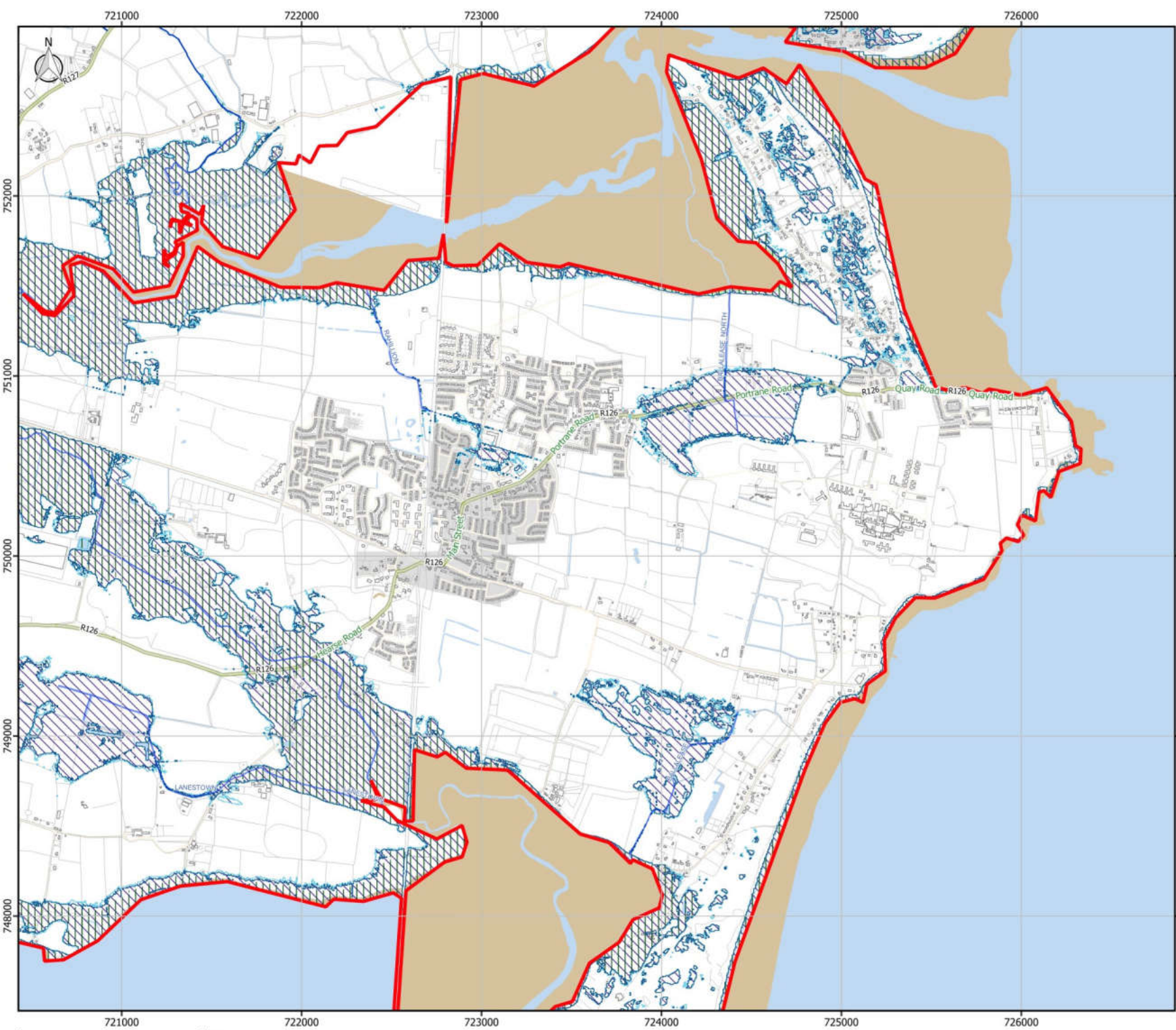
**Comhairle Contae  
Fine Gall  
Fingal County  
Council**

**M'Cloy Consulting**

Unit 12, The Beat Centre,  
Stephenstown Industrial  
Estate,  
Balbriggan, Co. Dublin

T: +353 (0)1 5138963  
E: info@mccloyconsulting.ie  
W: www.mccloyconsulting.ie

<b>MAP:</b> FLOOD DATA SOURCE	
<b>FLOOD PROBABILITY:</b> FLUVIAL: 1% / 0.1%      COASTAL: 0.5% / 0.1%	
<b>SOURCE CRS:</b>	ITM EPSG:2157
<b>DRAWN BY:</b> DL	<b>DATE:</b> 10/11/2022
<b>CHECKED BY:</b> PS	<b>DATE:</b> 10/11/2022
<b>APPROVED BY:</b> DKS	<b>DATE:</b> 10/11/2022
<b>DRAWING NUMBER:</b> M02127-06_FIG_FL412	
<b>MAP SERIES:</b>	PAGE 12 OF 26
<b>DRAWING SCALE:</b>	1:20000 @ A3



**LEGEND**

- Fingal County Administrative Boundary
- Watercourses
- Flood Zone A Extent
- Flood Zone B Extent
- Data Source Used
- LAP / Masterplan SFRA
- CFRAM / FEMFRAMS
- National Indicative Fluvial Mapping (NIFM)
- National Coastal Flood Hazard Mapping (NCFHM)
- PFRA

<b>REV:</b> 04	<b>NOTE:</b> FOR INFORMATION	<b>DATE:</b> 10/11/2022
-------------------	---------------------------------	----------------------------

**Comhairle Contae  
Fine Gall  
Fingal County  
Council**

**M'Cloy Consulting**

Unit 12, The Beat Centre,  
Stephenstown Industrial  
Estate,  
Balbriggan, Co. Dublin

T: +353 (0)1 5138963  
E: info@mccloyconsulting.ie  
W: www.mccloyconsulting.ie

**MAP:** FLOOD DATA SOURCE

**FLOOD PROBABILITY:**  
FLUVIAL: 1% / 0.1%      COASTAL: 0.5% / 0.1%

**SOURCE CRS:** ITM EPSG:2157

**DRAWN BY:** DL      **DATE:** 10/11/2022

**CHECKED BY:** PS      **DATE:** 10/11/2022

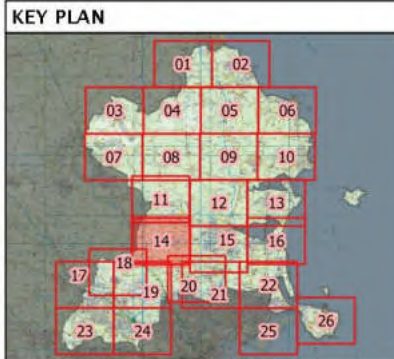
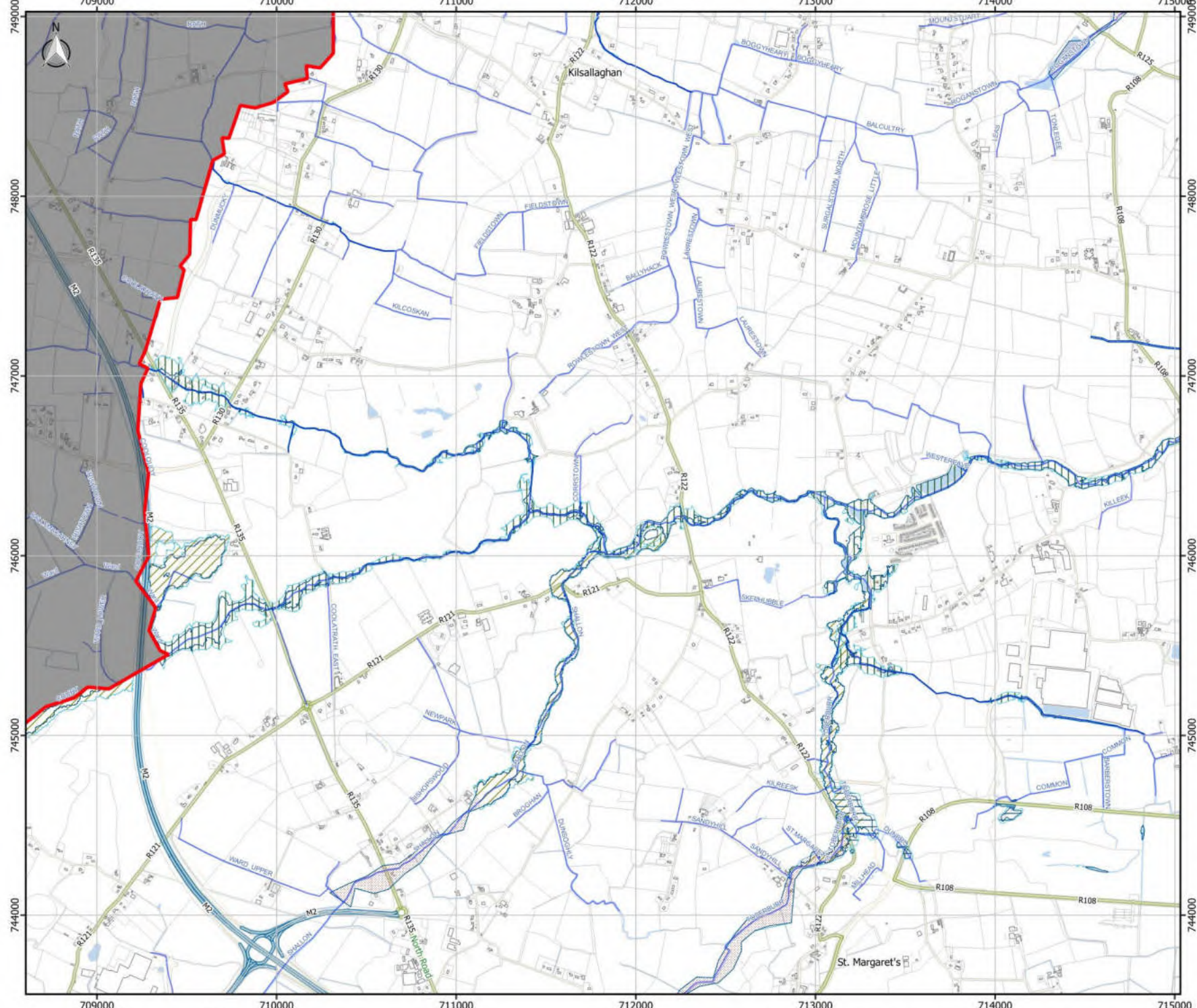
**APPROVED BY:** DKS      **DATE:** 10/11/2022

**DRAWING NUMBER:**  
M02127-06\_FIG\_FL413

**MAP SERIES:** PAGE 13 OF 26

**DRAWING SCALE:** 1:20000 @ A3





**LEGEND**

- Fingal County Administrative Boundary
- Watercourses
- Flood Zone A Extent
- Flood Zone B Extent
- Data Source Used
- LAP / Masterplan SFRA
- CFRAM / FEMFRAMS
- National Indicative Fluvial Mapping (NIFM)
- National Coastal Flood Hazard Mapping (NCFHM)
- PFRA

<b>REV:</b> 04	<b>NOTE:</b> FOR INFORMATION	<b>DATE:</b> 10/11/2022
-------------------	---------------------------------	----------------------------

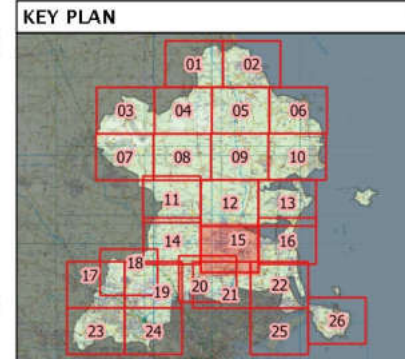
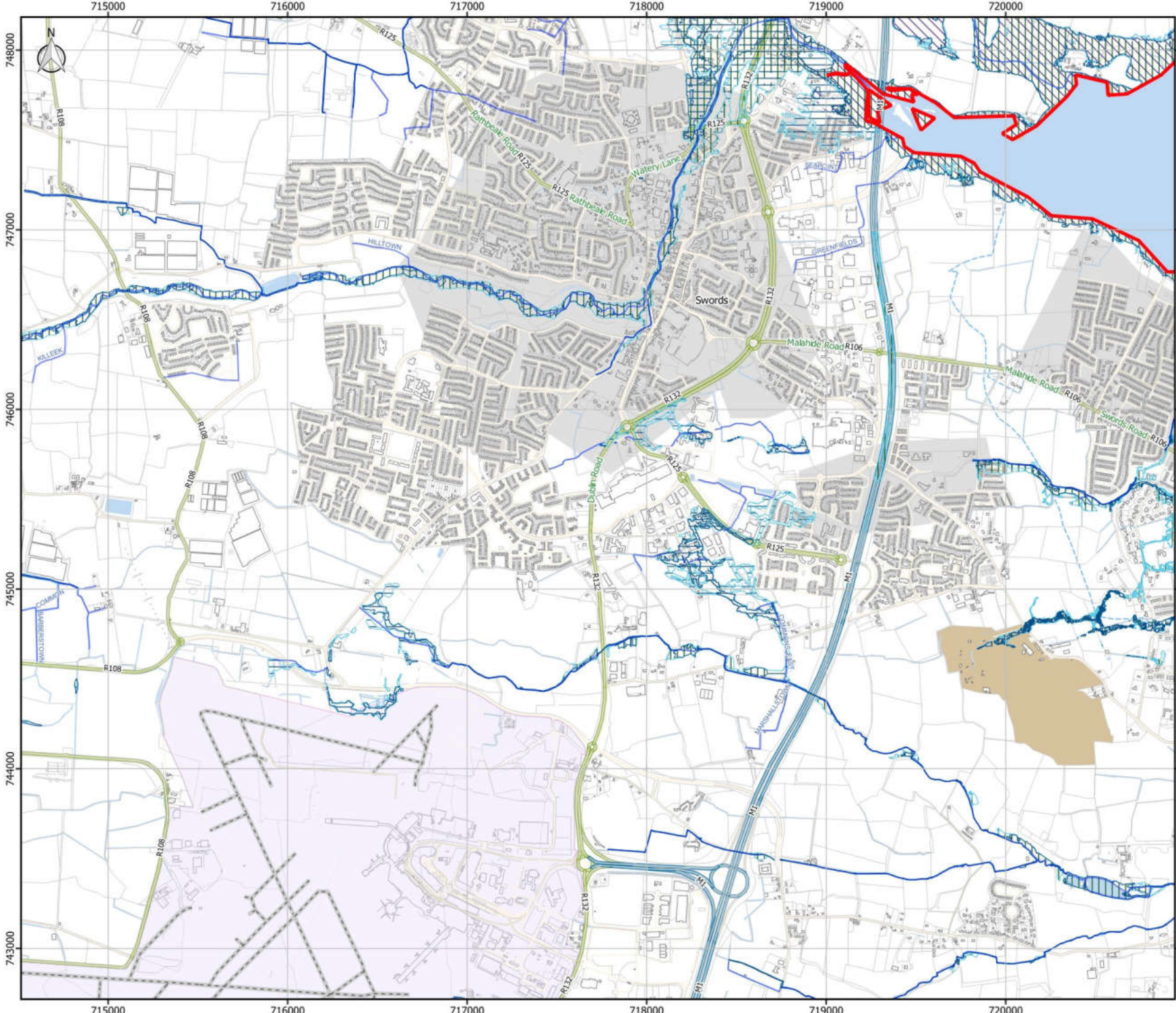
**Comhairle Contae  
Fine Gall  
Fingal County  
Council**

**M'cCloy  
Consulting**

Unit 12, The Beat Centre,  
Stephenstown Industrial  
Estate,  
Balbriggan, Co. Dublin

T: +353 (0)1 5138963  
E: info@mccloyconsulting.ie  
W: www.mccloyconsulting.ie

<b>MAP:</b> FLOOD DATA SOURCE	
<b>FLOOD PROBABILITY:</b> FLUVIAL: 1% / 0.1%      COASTAL: 0.5% / 0.1%	
<b>SOURCE CRS:</b>	ITM EPSG:2157
<b>DRAWN BY:</b> DL	<b>DATE:</b> 10/11/2022
<b>CHECKED BY:</b> PS	<b>DATE:</b> 10/11/2022
<b>APPROVED BY:</b> DKS	<b>DATE:</b> 10/11/2022
<b>DRAWING NUMBER:</b> M02127-06_FIG_FL414	
<b>MAP SERIES:</b>	PAGE 14 OF 26
<b>DRAWING SCALE:</b> 1:20000 @ A3	



- LEGEND**
- Fingal County Administrative Boundary
  - Watercourses
  - Flood Zone A Extent
  - Flood Zone B Extent
- Data Source Used
- LAP / Masterplan SFRA
  - CFRAM / FEMFRAMS
  - National Indicative Fluvial Mapping (NIFM)
  - National Coastal Flood Hazard Mapping (NCFHM)
  - PFRA

REV: 04	NOTE: FOR INFORMATION	DATE: 10/11/2022
---------	-----------------------	------------------

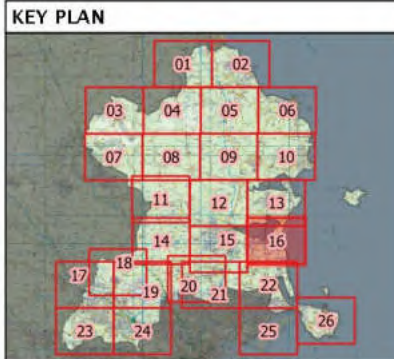
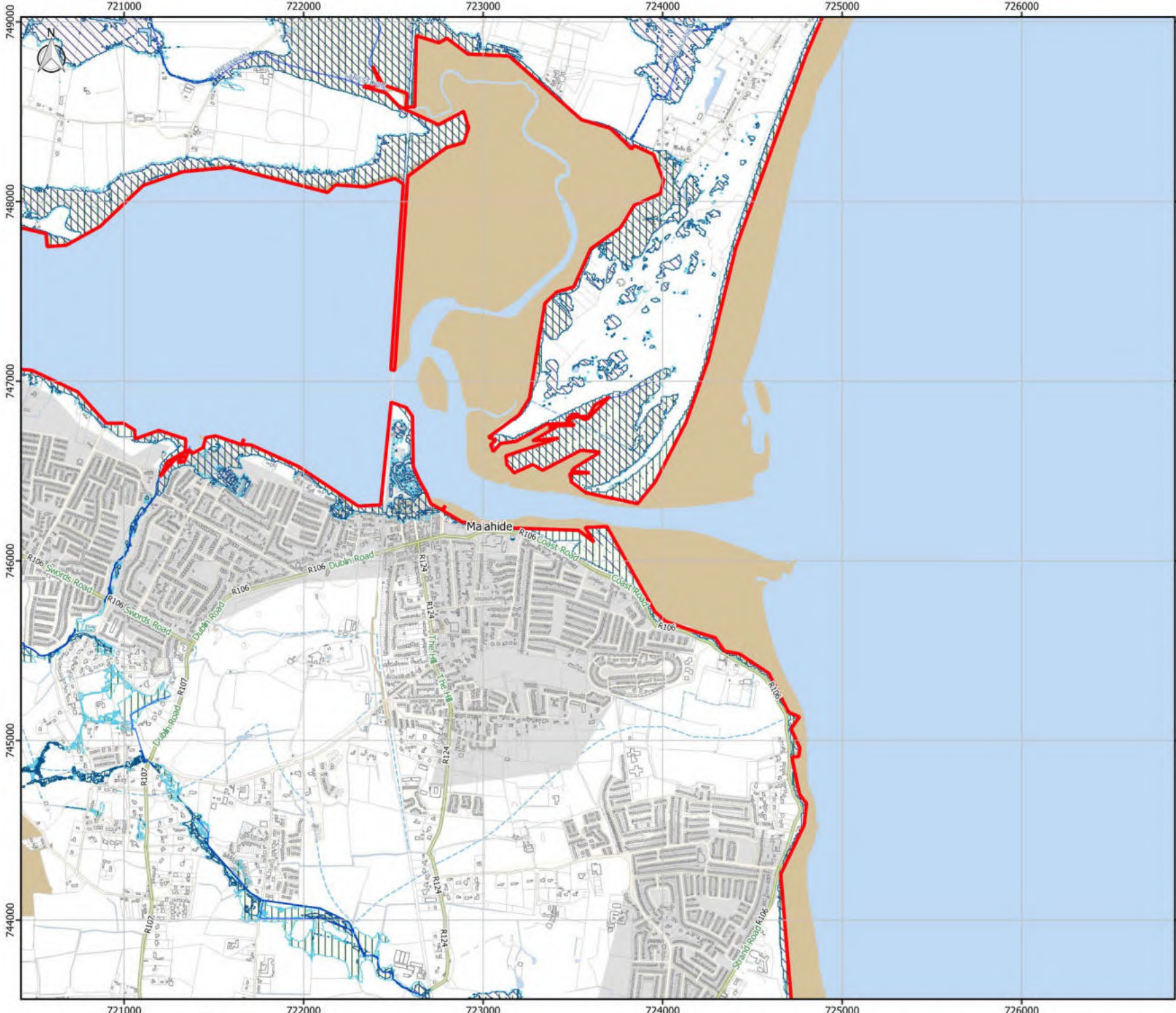
**Comhairle Contae  
Fine Gall  
Fingal County  
Council**

**M'Cloy Consulting**

Unit 12, The Beat Centre,  
Stephenstown Industrial  
Estate,  
Balbriggan, Co. Dublin

T: +353 (0)1 5138963  
E: info@mccloyconsulting.ie  
W: www.mccloyconsulting.ie

<b>MAP:</b> FLOOD DATA SOURCE	
<b>FLOOD PROBABILITY:</b> FLUVIAL: 1% / 0.1%      COASTAL: 0.5% / 0.1%	
<b>SOURCE CRS:</b>	ITM EPSG:2157
<b>DRAWN BY:</b> DL	DATE: 10/11/2022
<b>CHECKED BY:</b> PS	DATE: 10/11/2022
<b>APPROVED BY:</b> DKS	DATE: 10/11/2022
<b>DRAWING NUMBER:</b> M02127-06_FIG_FL415	
<b>MAP SERIES:</b>	PAGE 15 OF 26
<b>DRAWING SCALE:</b>	1:20000 @ A3



**LEGEND**

- Fingal County Administrative Boundary
- Watercourses
- Flood Zone A Extent
- Flood Zone B Extent

Data Source Used

- LAP / Masterplan SFRA
- CFRAM / FEMFRAMS
- National Indicative Fluvial Mapping (NIFM)
- National Coastal Flood Hazard Mapping (NCFHM)
- PFRA

<b>REV:</b> 04	<b>NOTE:</b> FOR INFORMATION	<b>DATE:</b> 10/11/2022
-------------------	---------------------------------	----------------------------

**Comhairle Contae  
Fine Gall  
Fingal County  
Council**

**M'Cloy Consulting**

Unit 12, The Beat Centre,  
Stephentown Industrial  
Estate,  
Balbriggan, Co. Dublin

T: +353 (0)1 5138963  
E: info@mccloyconsulting.ie  
W: www.mccloyconsulting.ie

**MAP:** FLOOD DATA SOURCE

**FLOOD PROBABILITY:**  
FLUVIAL: 1% / 0.1%      COASTAL: 0.5% / 0.1%

**SOURCE CRS:** ITM EPSG:2157

**DRAWN BY:** DL      DATE: 10/11/2022

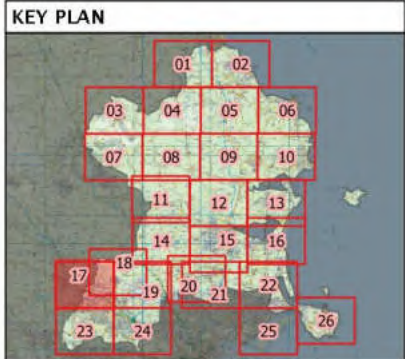
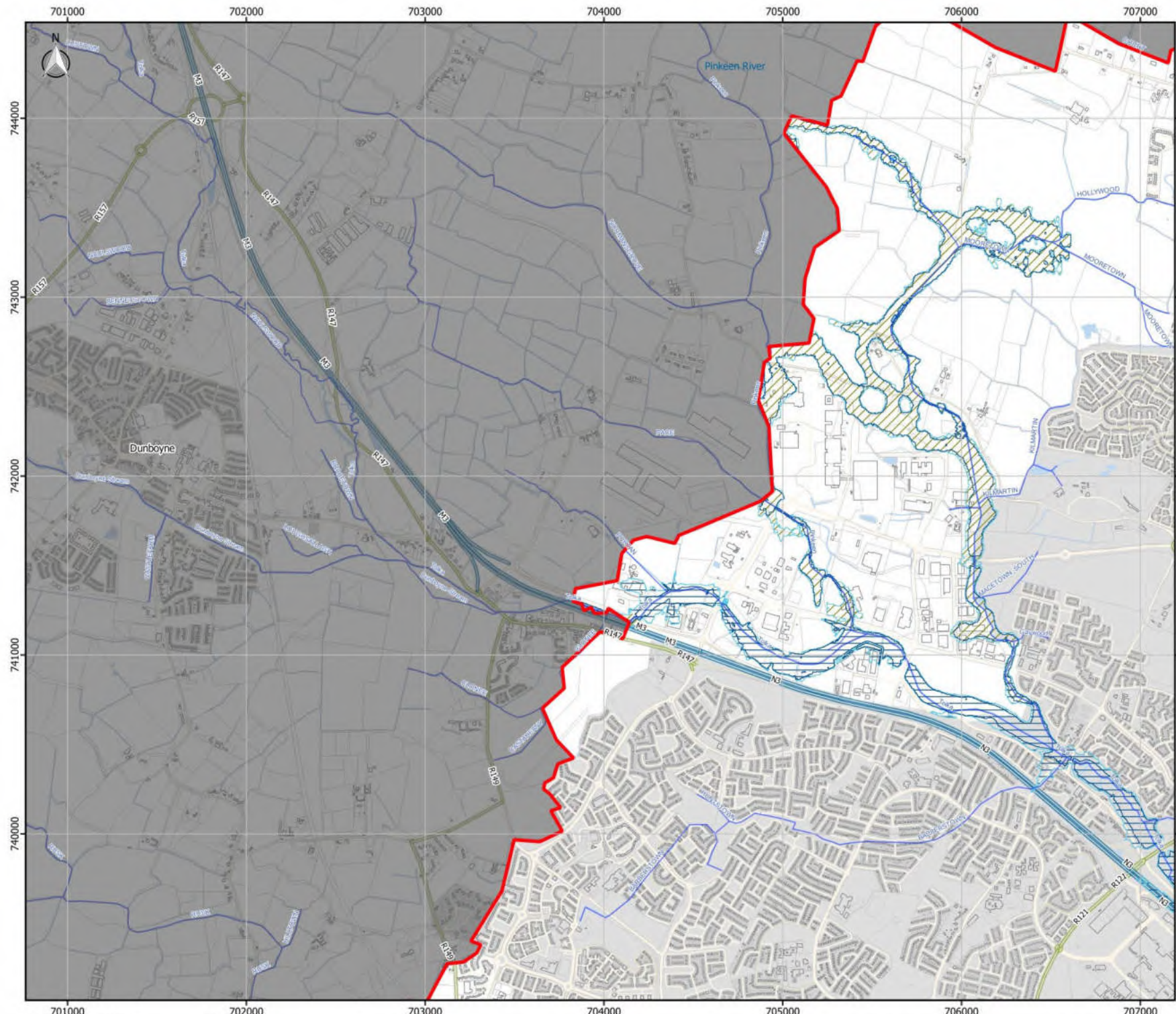
**CHECKED BY:** PS      DATE: 10/11/2022

**APPROVED BY:** DKS      DATE: 10/11/2022

**DRAWING NUMBER:**  
M02127-06\_FIG\_FL416

**MAP SERIES:** PAGE 16 OF 26

**DRAWING SCALE:** 1:20000 @ A3



**LEGEND**

- Fingal County Administrative Boundary
- Watercourses
- Flood Zone A Extent
- Flood Zone B Extent

Data Source Used

- LAP / Masterplan SFRA
- CFRAM / FEMFRAMS
- National Indicative Fluvial Mapping (NIFM)
- National Coastal Flood Hazard Mapping (NCFHM)
- PFRA

<b>REV:</b> 04	<b>NOTE:</b> FOR INFORMATION	<b>DATE:</b> 10/11/2022
-------------------	---------------------------------	----------------------------


**Comhairle Contae  
Fine Gall  
Fingal County  
Council**

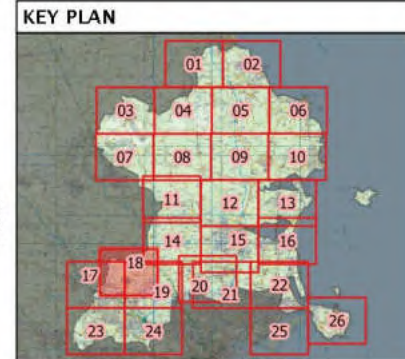
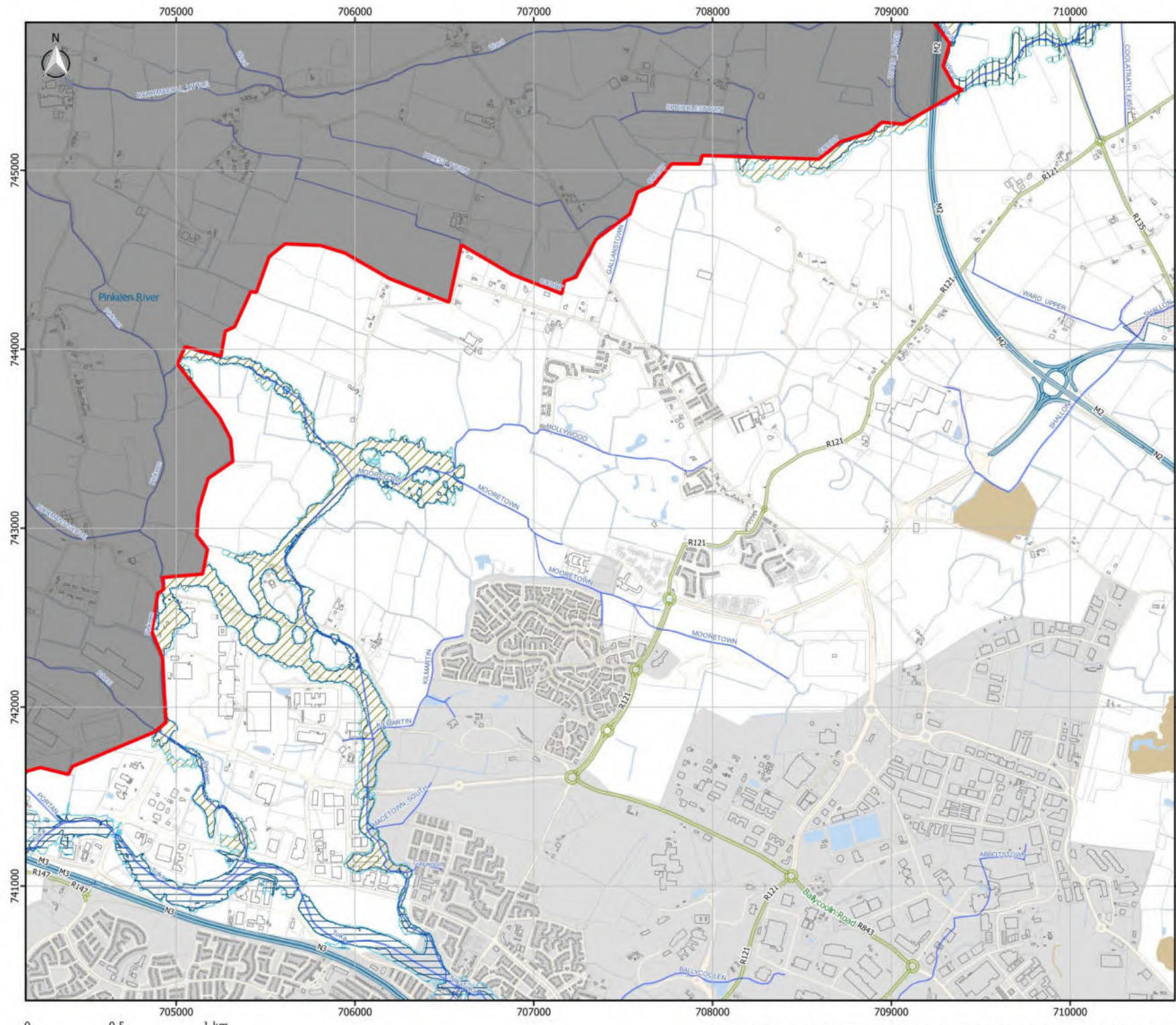
**M'Clroy  
Consulting**

Unit 12, The Beat Centre,  
Stephenstown Industrial  
Estate,  
Balbriggan, Co. Dublin

T: +353 (0)1 5138963  
E: info@mccloyconsulting.ie  
W: www.mccloyconsulting.ie

<b>MAP:</b> FLOOD DATA SOURCE	
<b>FLOOD PROBABILITY:</b>	
FLUVIAL: 1% / 0.1%	COASTAL: 0.5% / 0.1%
<b>SOURCE CRS:</b>	ITM EPSG: 2157
<b>DRAWN BY:</b> DL	DATE: 10/11/2022
<b>CHECKED BY:</b> PS	DATE: 10/11/2022
<b>APPROVED BY:</b> DKS	DATE: 10/11/2022
<b>DRAWING NUMBER:</b>	
M02127-06_FIG_FL417	
<b>MAP SERIES:</b>	PAGE 17 OF 26
<b>DRAWING SCALE:</b>	1:20000 @ A3





**LEGEND**

- Fingal County Administrative Boundary
- Watercourses
- Flood Zone A Extent
- Flood Zone B Extent

Data Source Used

- LAP / Masterplan SFRA
- CFRAM / FEMFRAMS
- National Indicative Fluvial Mapping (NIFM)
- National Coastal Flood Hazard Mapping (NCFHM)
- FFRA

REV: 04	NOTE: FOR INFORMATION	DATE: 10/11/2022
---------	-----------------------	------------------


**Comhairle Contae Fine Gall**  
Fingal County Council

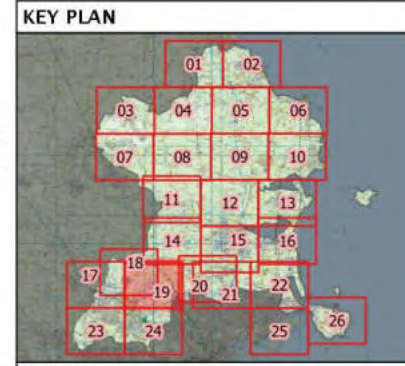
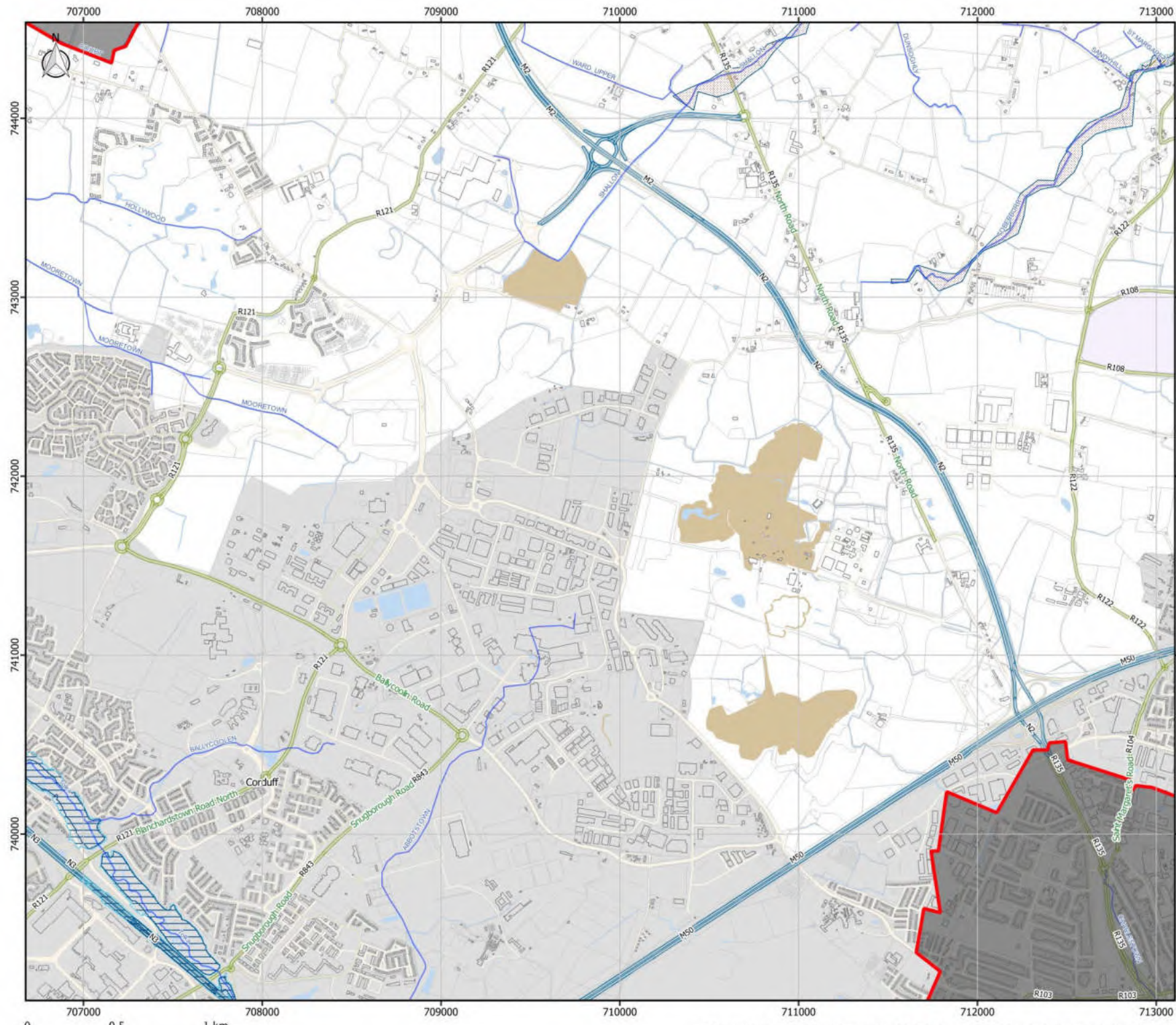
**M'Clroy Consulting**

Unit 12, The Beat Centre,  
Stephentown Industrial Estate,  
Balbriggan, Co. Dublin

T: +353 (0)1 5138963  
E: info@mccloyconsulting.ie  
W: www.mccloyconsulting.ie

<b>MAP:</b> FLOOD DATA SOURCE	
<b>FLOOD PROBABILITY:</b>	
FLUVIAL: 1% / 0.1%	COASTAL: 0.5% / 0.1%
<b>SOURCE CRS:</b>	ITM EPSG: 2157
<b>DRAWN BY:</b> DL	DATE: 10/11/2022
<b>CHECKED BY:</b> PS	DATE: 10/11/2022
<b>APPROVED BY:</b> DKS	DATE: 10/11/2022
<b>DRAWING NUMBER:</b> M02127-06_FIG_FL418	
<b>MAP SERIES:</b>	PAGE 18 OF 26
<b>DRAWING SCALE:</b>	1:20000 @ A3





**LEGEND**

- Fingal County Administrative Boundary
- Watercourses
- Flood Zone A Extent
- Flood Zone B Extent

Data Source Used

- LAP / Masterplan SFRA
- CFRAM / FEMFRAMS
- National Indicative Fluvial Mapping (NIFM)
- National Coastal Flood Hazard Mapping (NCFHM)
- PFRA

<b>REV:</b> 04	<b>NOTE:</b> FOR INFORMATION	<b>DATE:</b> 10/11/2022
-------------------	---------------------------------	----------------------------

**Comhairle Contae  
Fine Gall  
Fingal County  
Council**

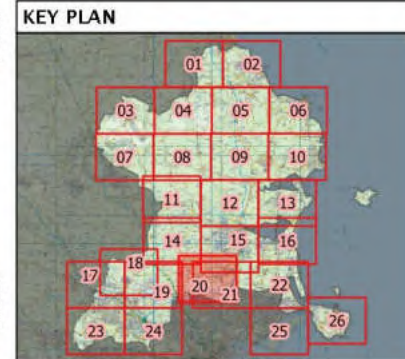
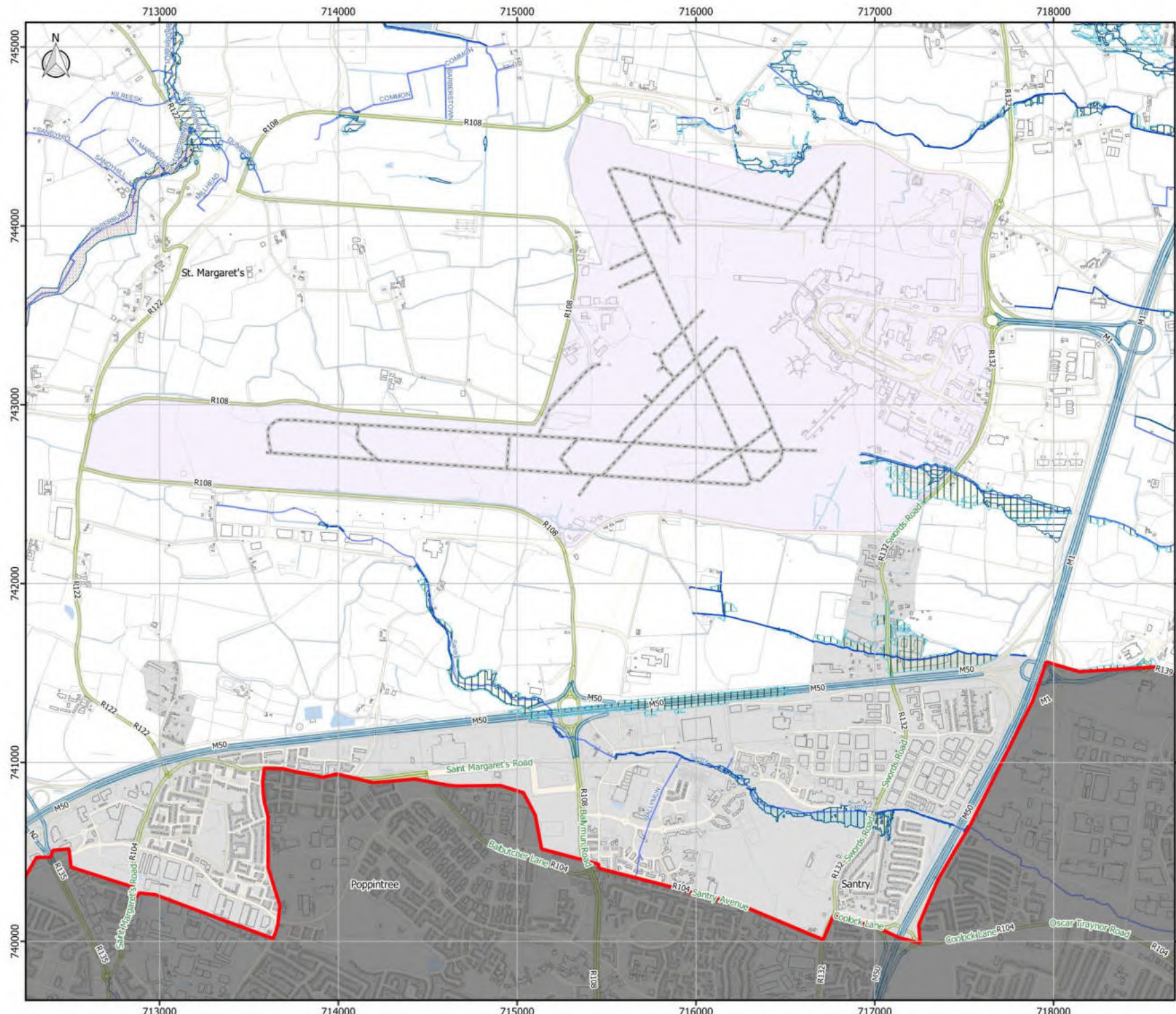
**M'Cloy Consulting**

Unit 12, The Beat Centre,  
Stephenstown Industrial  
Estate,  
Balbriggan, Co. Dublin

T: +353 (0)1 5138963  
E: info@mccloyconsulting.ie  
W: www.mccloyconsulting.ie

**MAP:** FLOOD DATA SOURCE

<b>FLOOD PROBABILITY:</b>	
FLUVIAL: 1% / 0.1%	COASTAL: 0.5% / 0.1%
<b>SOURCE CRS:</b>	ITM EPSG: 2157
<b>DRAWN BY:</b> DL	DATE: 10/11/2022
<b>CHECKED BY:</b> PS	DATE: 10/11/2022
<b>APPROVED BY:</b> DKS	DATE: 10/11/2022
<b>DRAWING NUMBER:</b> M02127-06_FIG_FL419	
<b>MAP SERIES:</b>	PAGE 19 OF 26
<b>DRAWING SCALE:</b>	1:20000 @ A3



**LEGEND**

- Fingal County Administrative Boundary
- Watercourses
- Flood Zone A Extent
- Flood Zone B Extent

Data Source Used

- LAP / Masterplan SFRA
- CFRAM / FEMFRAMS
- National Indicative Fluvial Mapping (NIFM)
- National Coastal Flood Hazard Mapping (NCFHM)
- PFRA

<b>REV:</b> 04	<b>NOTE:</b> FOR INFORMATION	<b>DATE:</b> 10/11/2022
-------------------	---------------------------------	----------------------------

**Comhairle Contae  
Fine Gall  
Fingal County  
Council**

**McCloy  
Consulting**

Unit 12, The Beat Centre,  
Stephenstown Industrial  
Estate,  
Balbriggan, Co. Dublin

T: +353 (0)1 5138963  
E: info@mccloyconsulting.ie  
W: www.mccloyconsulting.ie

**MAP:** FLOOD DATA SOURCE

**FLOOD PROBABILITY:**  
FLUVIAL: 1% / 0.1%      COASTAL: 0.5% / 0.1%

**SOURCE CRS:** ITM EPSG:2157

**DRAWN BY:** DL      DATE: 10/11/2022


**CHECKED BY:** PS      DATE: 10/11/2022

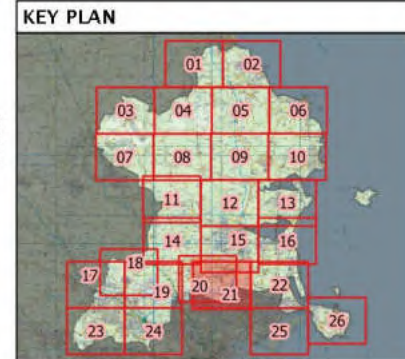
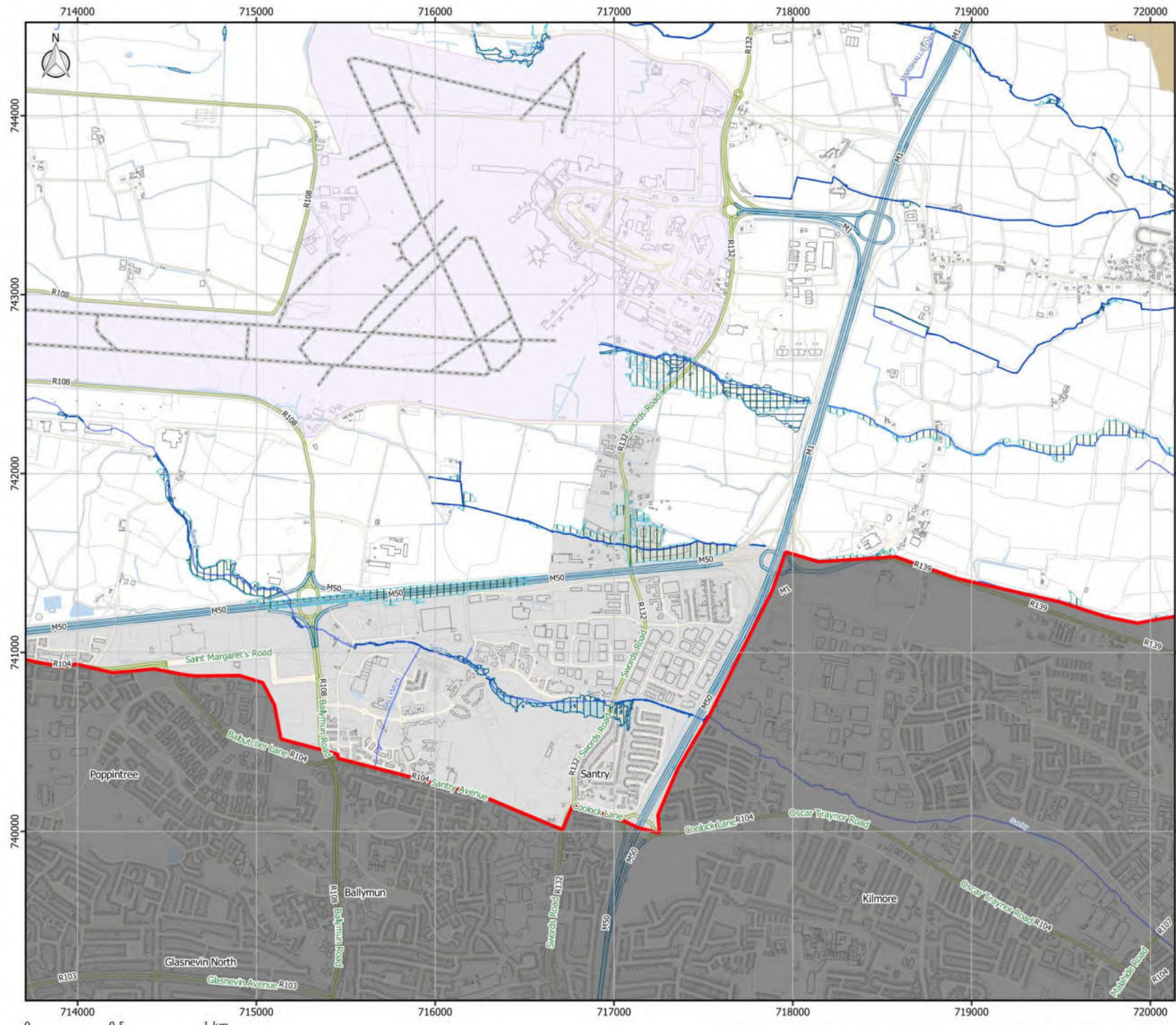
**APPROVED BY:** DKS      DATE: 10/11/2022

**DRAWING NUMBER:**  
M02127-06\_FIG\_FL420

**MAP SERIES:** PAGE 20 OF 26

**DRAWING SCALE:** 1:20000 @ A3





**LEGEND**

- Fingal County Administrative Boundary
- Watercourses
- Flood Zone A Extent
- Flood Zone B Extent

Data Source Used

- LAP / Masterplan SFRA
- CFRAM / FEMFRAMS
- National Indicative Fluvial Mapping (NIFM)
- National Coastal Flood Hazard Mapping (NCFHM)
- PFRA

<b>REV:</b> 04	<b>NOTE:</b> FOR INFORMATION	<b>DATE:</b> 10/11/2022
-------------------	---------------------------------	----------------------------

**Comhairle Contae  
Fine Gall  
Fingal County  
Council**

**M'Cloy Consulting**

Unit 12, The Beat Centre,  
Stephenstown Industrial  
Estate,  
Balbriggan, Co. Dublin

T: +353 (0)1 5138963  
E: info@mccloyconsulting.ie  
W: www.mccloyconsulting.ie

**MAP:** FLOOD DATA SOURCE

**FLOOD PROBABILITY:**  
FLUVIAL: 1% / 0.1%      COASTAL: 0.5% / 0.1%

**SOURCE CRS:** ITM EPSG:2157

**DRAWN BY:** DL      **DATE:** 10/11/2022

**CHECKED BY:** PS      **DATE:** 10/11/2022

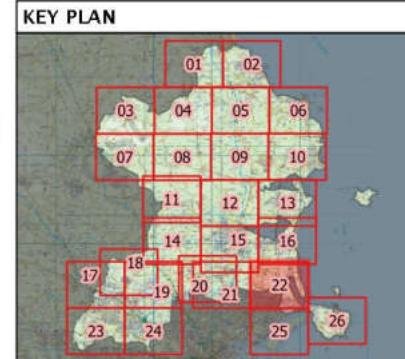
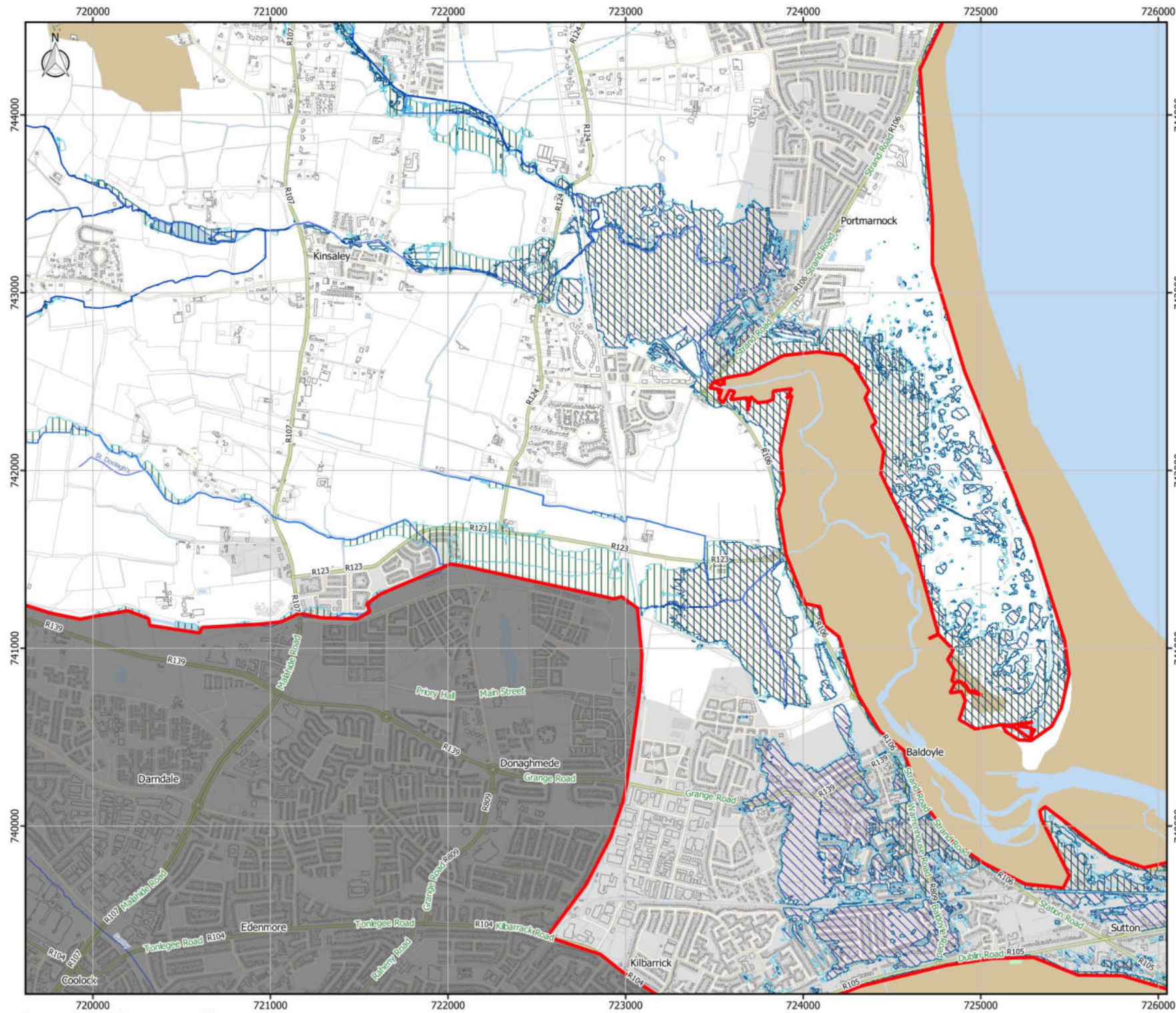
**APPROVED BY:** DKS      **DATE:** 10/11/2022

**DRAWING NUMBER:**  
M02127-06\_FIG\_FL421

**MAP SERIES:** PAGE 21 OF 26

**DRAWING SCALE:** 1:20000 @ A3





**LEGEND**

- Fingal County Administrative Boundary
- Watercourses
- Flood Zone A Extent
- Flood Zone B Extent

**Data Source Used**

- LAP / Masterplan SFRA
- CFRAM / FEMFRAMS
- National Indicative Fluvial Mapping (NIFM)
- National Coastal Flood Hazard Mapping (NCFHM)
- PFRA

<b>REV:</b> 04	<b>NOTE:</b> FOR INFORMATION	<b>DATE:</b> 10/11/2022
-------------------	---------------------------------	----------------------------

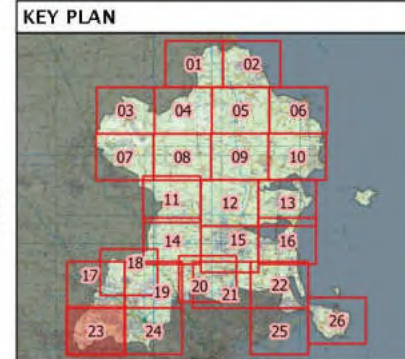
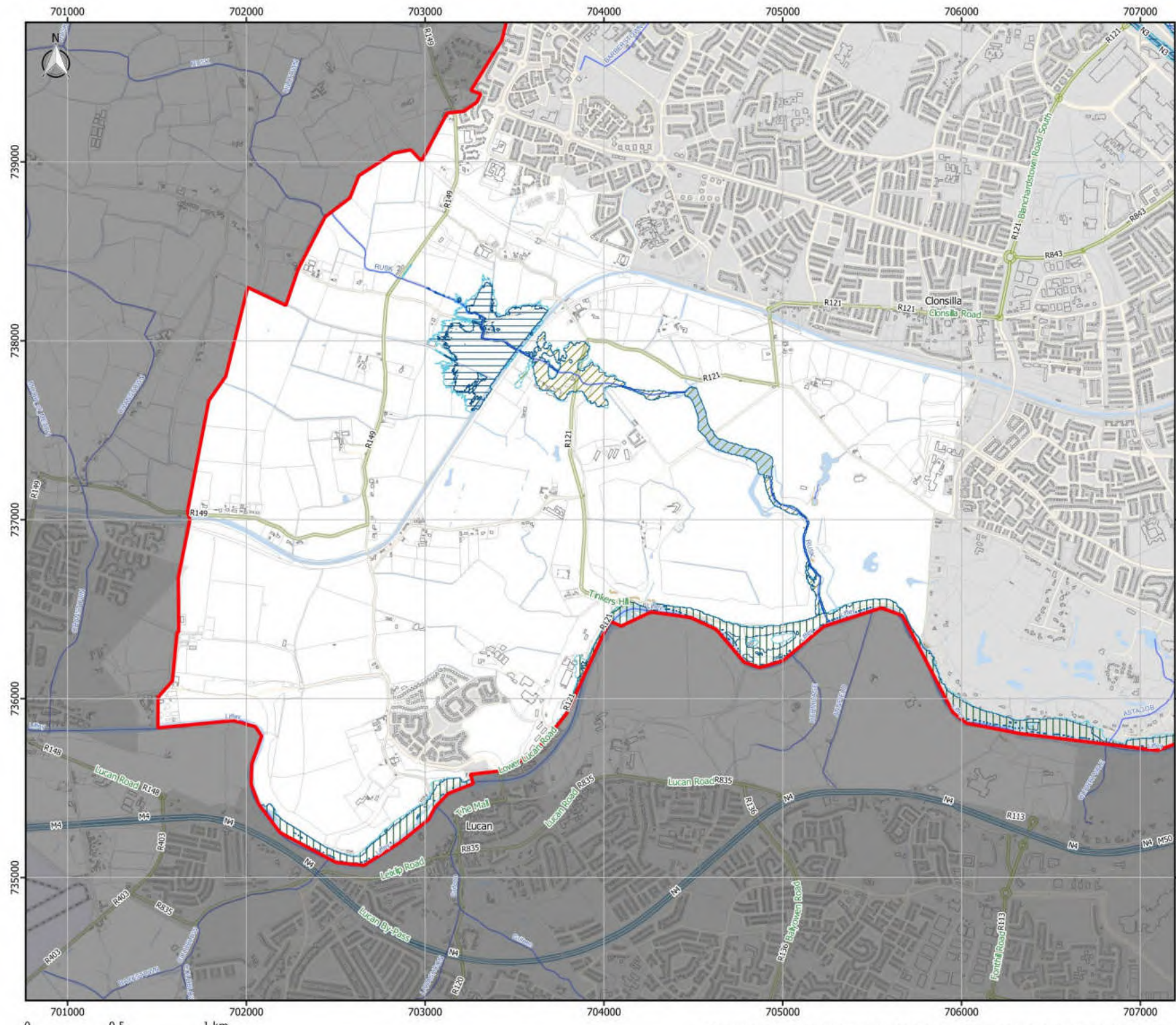
**Comhairle Contae  
Fine Gall  
Fingal County  
Council**

**M'Cloy Consulting**

Unit 12, The Beat Centre,  
Stephentown Industrial  
Estate,  
Balbriggan, Co. Dublin

T: +353 (0)1 5138963  
E: info@mccloyconsulting.ie  
W: www.mccloyconsulting.ie

<b>MAP:</b> FLOOD DATA SOURCE	
<b>FLOOD PROBABILITY:</b> FLUVIAL: 1% / 0.1%    COASTAL: 0.5% / 0.1%	
<b>SOURCE CRS:</b>	ITM EPSG:2157
<b>DRAWN BY:</b> DL	DATE: 10/11/2022
<b>CHECKED BY:</b> PS	DATE: 10/11/2022
<b>APPROVED BY:</b> DKS	DATE: 10/11/2022
<b>DRAWING NUMBER:</b> M02127-06_FIG_FL422	
<b>MAP SERIES:</b>	PAGE 22 OF 26
<b>DRAWING SCALE:</b>	1:20000 @ A3



**LEGEND**

- Fingal County Administrative Boundary
- Watercourses
- Flood Zone A Extent
- Flood Zone B Extent
- Data Source Used
- LAP / Masterplan SFRA
- CFRAM / FEMFRAMS
- National Indicative Fluvial Mapping (NIFM)
- National Coastal Flood Hazard Mapping (NCFHM)
- PFRA

<b>REV:</b> 04	<b>NOTE:</b> FOR INFORMATION	<b>DATE:</b> 10/11/2022
-------------------	---------------------------------	----------------------------

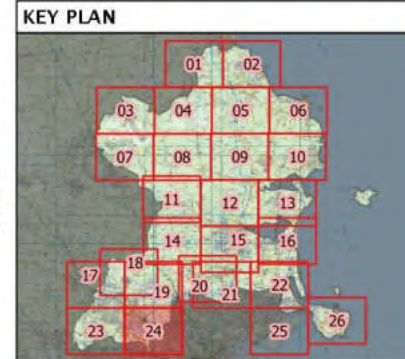
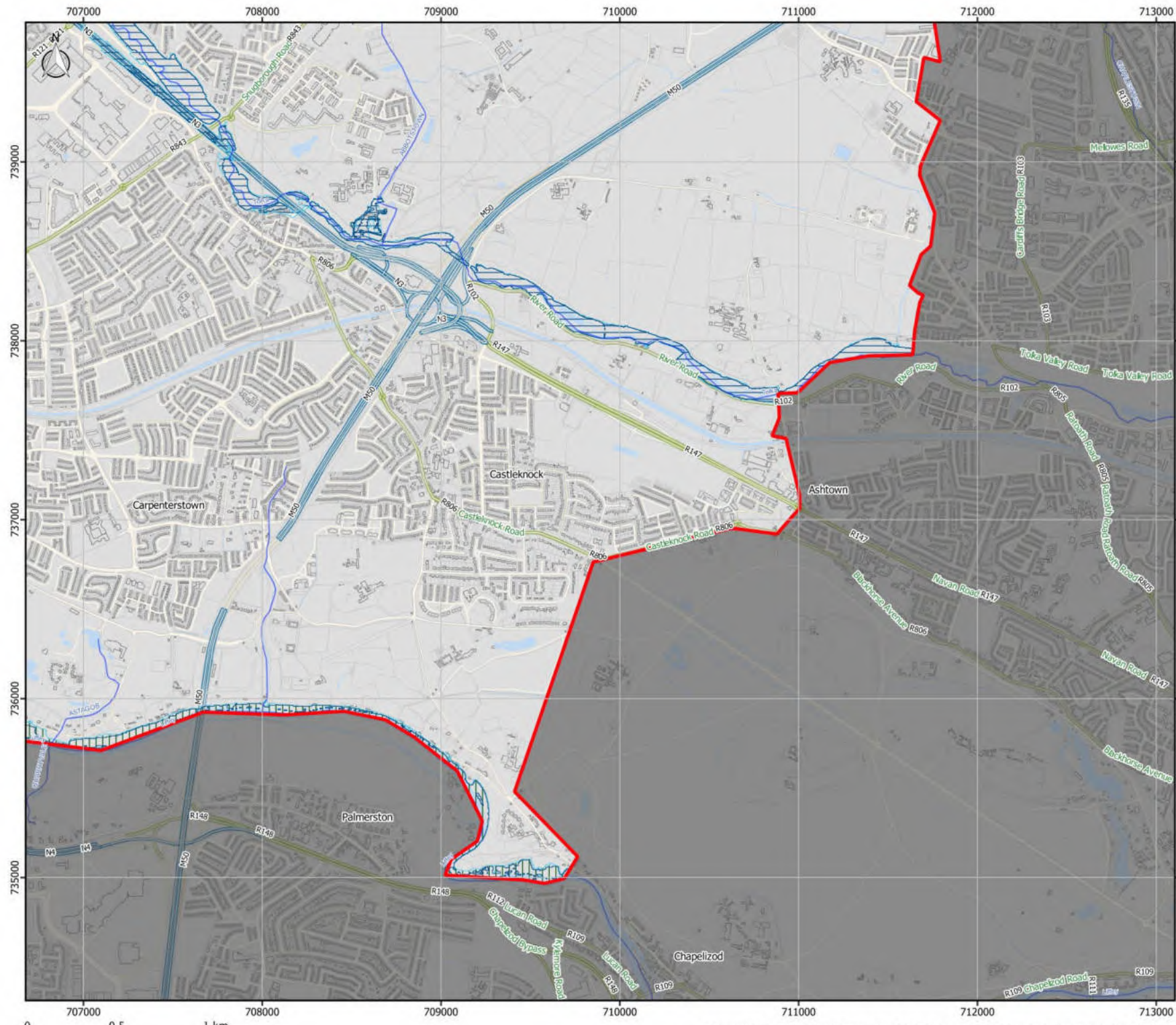
**Comhairle Contae  
Fine Gall  
Fingal County  
Council**

**M'Cloy  
Consulting**

Unit 12, The Beat Centre,  
Stephenstown Industrial  
Estate,  
Balbriggan, Co. Dublin

T: +353 (0)1 5138963  
E: info@mccloyconsulting.ie  
W: www.mccloyconsulting.ie

<b>MAP:</b> FLOOD DATA SOURCE	
<b>FLOOD PROBABILITY:</b> FLUVIAL: 1% / 0.1%      COASTAL: 0.5% / 0.1%	
<b>SOURCE CRS:</b>	ITM EPSG:2157
<b>DRAWN BY:</b> DL	<b>DATE:</b> 10/11/2022
<b>CHECKED BY:</b> PS	<b>DATE:</b> 10/11/2022
<b>APPROVED BY:</b> DKS	<b>DATE:</b> 10/11/2022
<b>DRAWING NUMBER:</b> M02127-06_FIG_FL423	
<b>MAP SERIES:</b>	PAGE 23 OF 26
<b>DRAWING SCALE:</b>	1:20000 @ A3



**LEGEND**

- Fingal County Administrative Boundary
- Watercourses
- Flood Zone A Extent
- Flood Zone B Extent
- Data Source Used
- LAP / Masterplan SFRA
- CFRAM / FEMFRAMS
- National Indicative Fluvial Mapping (NIFM)
- National Coastal Flood Hazard Mapping (NCFHM)
- PFRA

<b>REV:</b> 04	<b>NOTE:</b> FOR INFORMATION	<b>DATE:</b> 10/11/2022
-------------------	---------------------------------	----------------------------

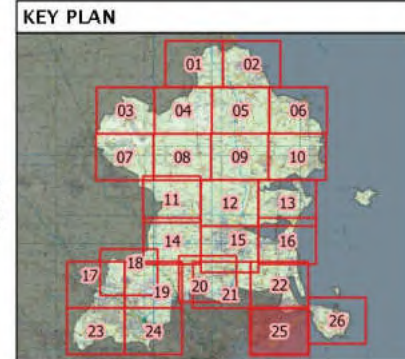
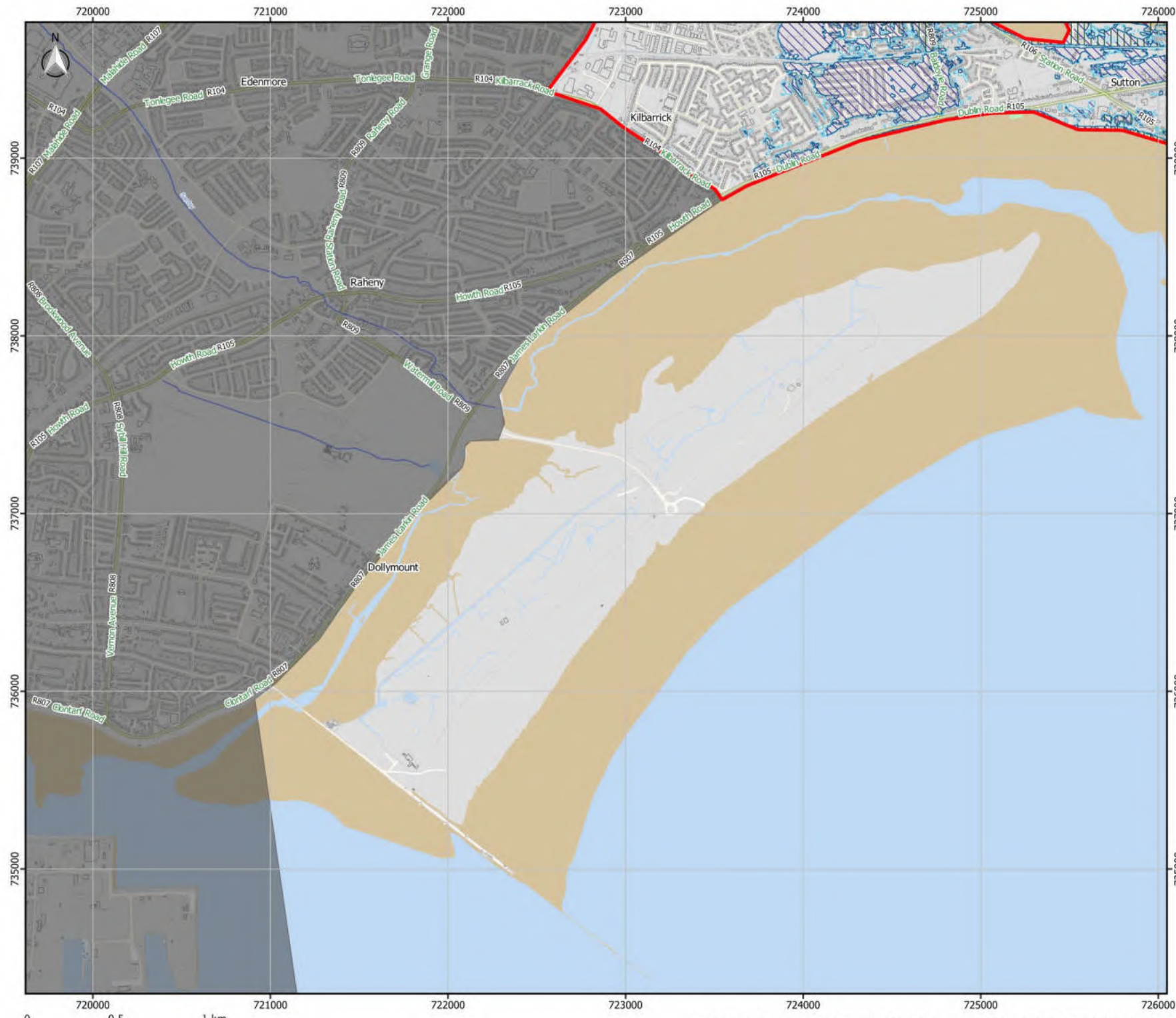
**Comhairle Contae  
Fine Gall  
Fingal County  
Council**

**M'Cloy Consulting**

Unit 12, The Beat Centre,  
Stephentown Industrial  
Estate,  
Balbriggan, Co. Dublin

T: +353 (0)1 5138963  
E: info@mccloyconsulting.ie  
W: www.mccloyconsulting.ie

<b>MAP:</b> FLOOD DATA SOURCE	
<b>FLOOD PROBABILITY:</b> FLUVIAL: 1% / 0.1%      COASTAL: 0.5% / 0.1%	
<b>SOURCE CRS:</b>	ITM EPSG:2157
<b>DRAWN BY:</b> DL	DATE: 10/11/2022
<b>CHECKED BY:</b> PS	DATE: 10/11/2022
<b>APPROVED BY:</b> DKS	DATE: 10/11/2022
<b>DRAWING NUMBER:</b> M02127-06_FIG_FL424	
<b>MAP SERIES:</b>	PAGE 24 OF 26
<b>DRAWING SCALE:</b>	1:20000 @ A3



**LEGEND**

- Fingal County Administrative Boundary
- Watercourses
- Flood Zone A Extent
- Flood Zone B Extent

Data Source Used

- LAP / Masterplan SFRA
- CFRAM / FEMFRAMS
- National Indicative Fluvial Mapping (NIFM)
- National Coastal Flood Hazard Mapping (NCFHM)
- PFRA

<b>REV:</b> 04	<b>NOTE:</b> FOR INFORMATION	<b>DATE:</b> 10/11/2022
-------------------	---------------------------------	----------------------------

**Comhairle Contae  
Fine Gall  
Fingal County  
Council**

**McCloy  
Consulting**

Unit 12, The Beat Centre,  
Stephentown Industrial  
Estate,  
Balbriggan, Co. Dublin

T: +353 (0)1 5138963  
E: info@mccloyconsulting.ie  
W: www.mccloyconsulting.ie

**MAP:** FLOOD DATA SOURCE

**FLOOD PROBABILITY:**  
FLUVIAL: 1% / 0.1%      COASTAL: 0.5% / 0.1%

**SOURCE CRS:** ITM EPSG:2157

**DRAWN BY:** DL      DATE: 10/11/2022


**CHECKED BY:** PS      DATE: 10/11/2022

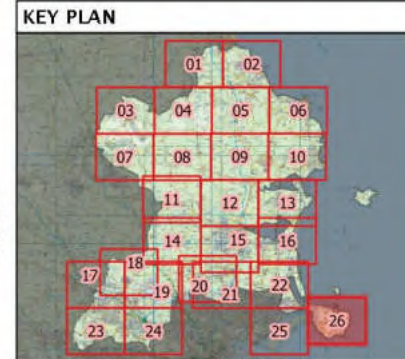
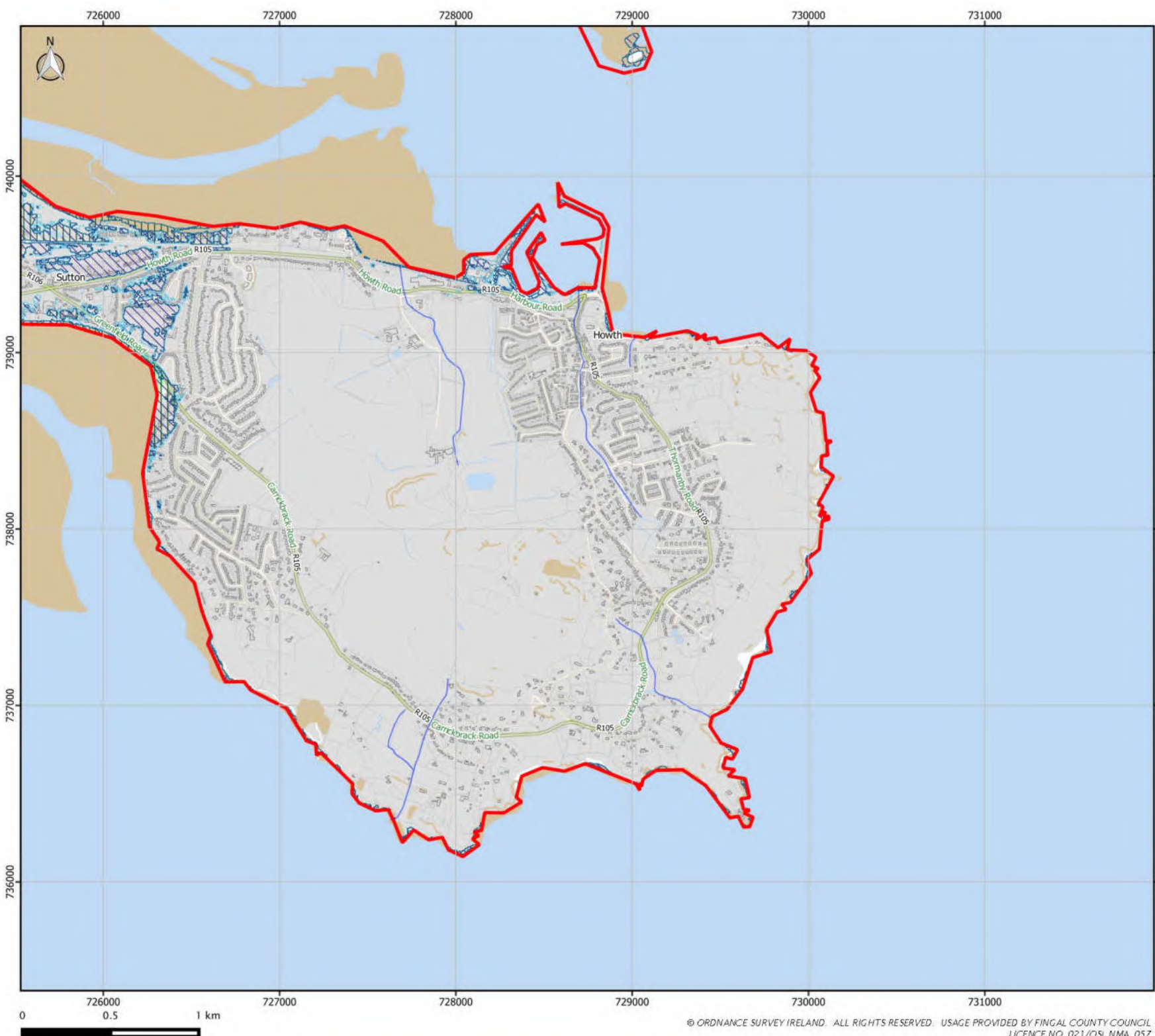
**APPROVED BY:** DKS      DATE: 10/11/2022

**DRAWING NUMBER:**  
M02127-06\_FIG\_FL425

**MAP SERIES:** PAGE 25 OF 26

**DRAWING SCALE:** 1:20000 @ A3





**LEGEND**

- Fingal County Administrative Boundary
- Watercourses
- Flood Zone A Extent
- Flood Zone B Extent
- Data Source Used
- LAP / Masterplan SFRA
- CFRAM / FEMFRAMS
- National Indicative Fluvial Mapping (NIFM)
- National Coastal Flood Hazard Mapping (NCFHM)
- PFRA

<b>REV:</b> 04	<b>NOTE:</b> FOR INFORMATION	<b>DATE:</b> 10/11/2022
-------------------	---------------------------------	----------------------------

**Comhairle Contae  
Fine Gall  
Fingal County  
Council**

**M'Cloy  
Consulting**

Unit 12, The Beat Centre,  
Stephentown Industrial  
Estate,  
Balbriggan, Co. Dublin

T: +353 (0)1 5138963  
E: info@mccloyconsulting.ie  
W: www.mccloyconsulting.ie

**MAP:** FLOOD DATA SOURCE

**FLOOD PROBABILITY:**  
FLUVIAL: 1% / 0.1%      COASTAL: 0.5% / 0.1%

**SOURCE CRS:** ITM EPSG:2157

**DRAWN BY:** DL      DATE: 10/11/2022

**CHECKED BY:** PS      DATE: 10/11/2022

**APPROVED BY:** DKS      DATE: 10/11/2022

**DRAWING NUMBER:**  
M02127-06\_FIG\_FL426

**MAP SERIES:** PAGE 26 OF 26

**DRAWING SCALE:** 1:20000 @ A3

**Comhairle Contae  
Fhine Gall**  
Fingal County  
Council

Fingal County Council,  
County Hall,  
Swords,  
Co. Dublin  
K67 X8Y2

