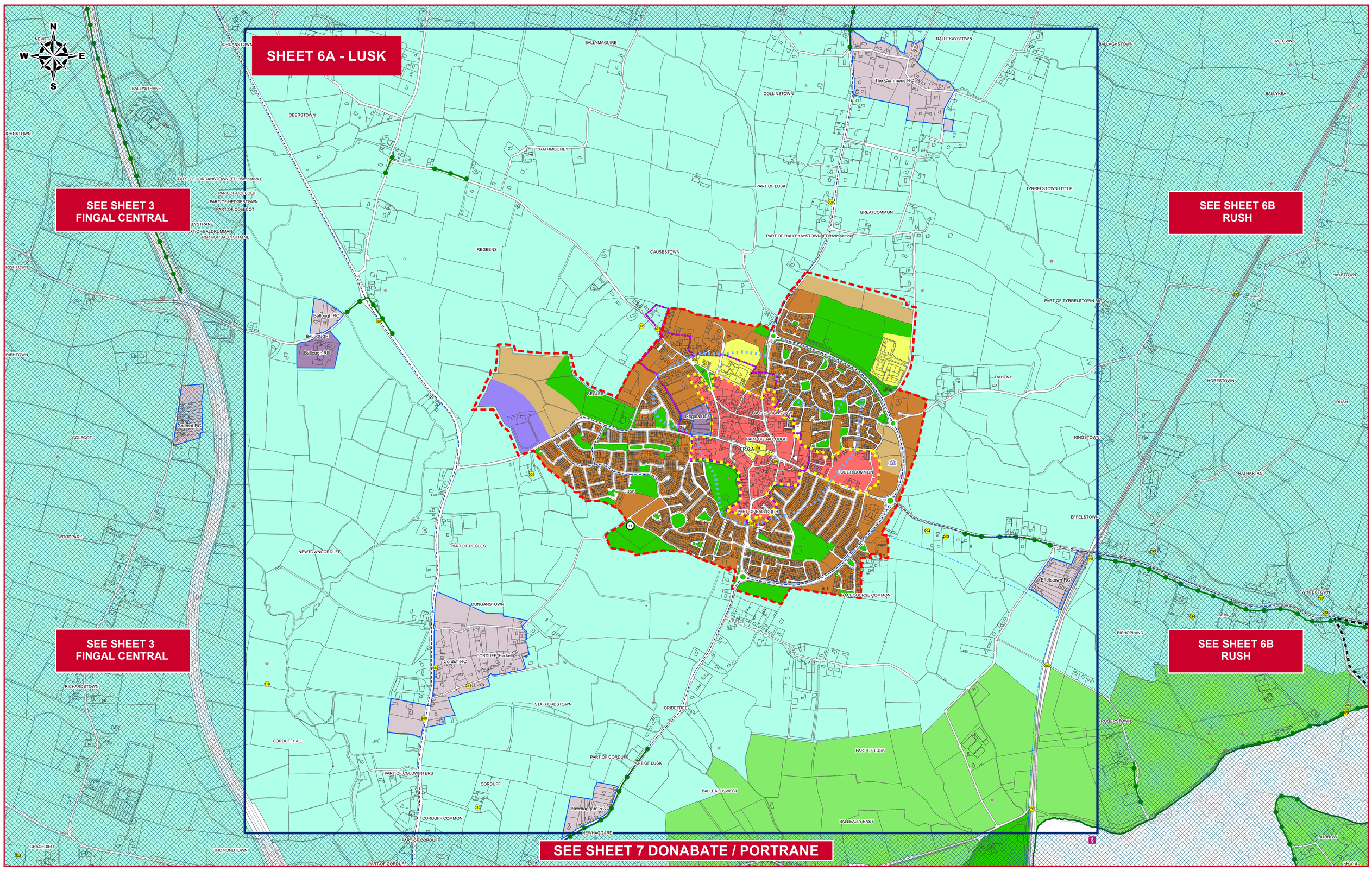

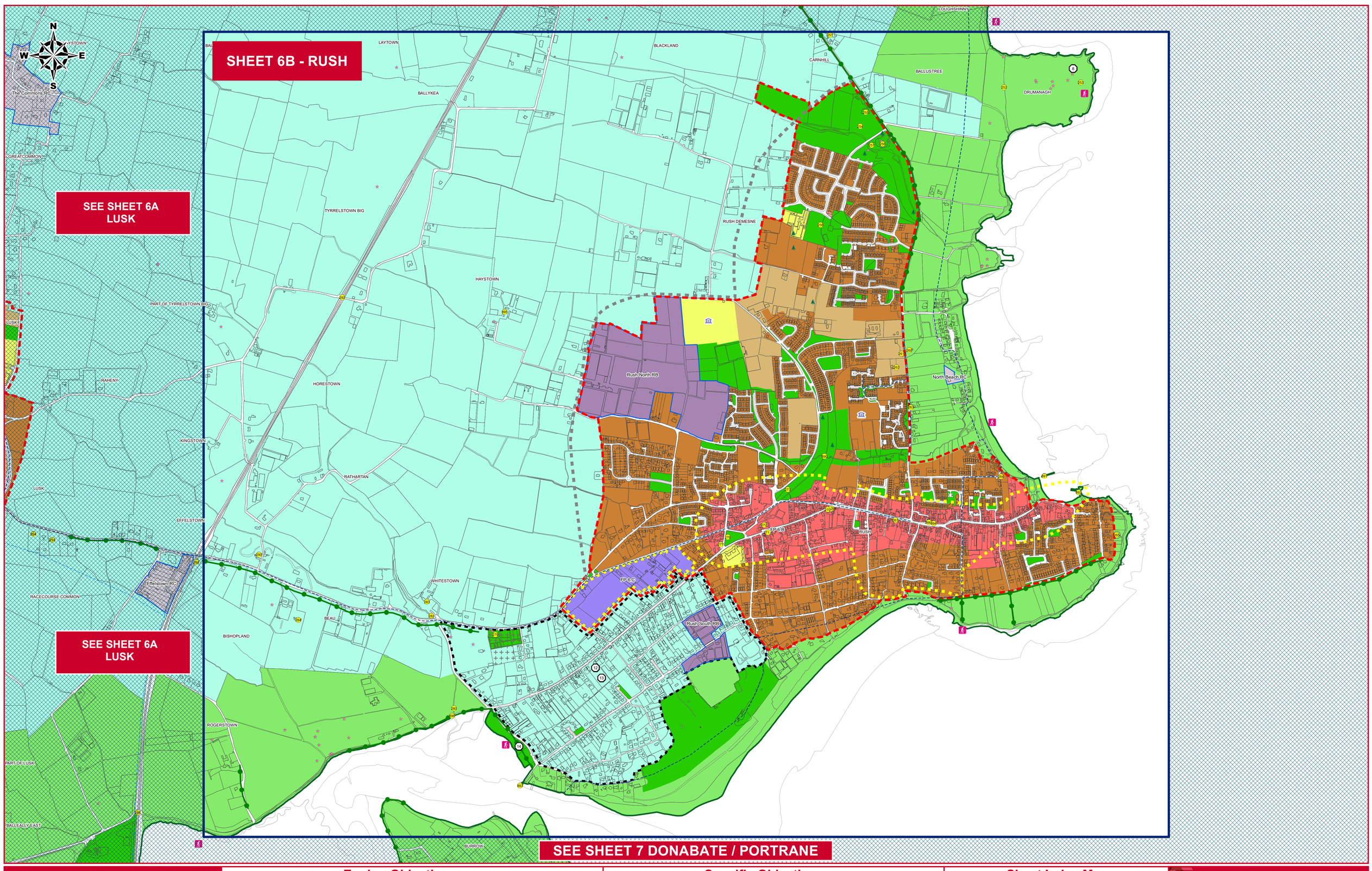

Draft Fingal Development Plan 2023 - 2029

LUSK & RUSH

Sheet No.6

Zoning Objectives

	CI - Community Infrastructure	Provide for and protect civic, religious, community, education, health care and social infrastructure
	GE - General Employment	Provide opportunities for general enterprise and employment
	HA - High Amenity	Protect and enhance high amenity areas
	LC - Local Centre	Protect, provide for and/or improve local centre facilities
	OS - Open Space	Preserve and provide for open space and recreational amenities
	RA - Residential Area	Provide for new residential communities subject to the provision of the necessary social and physical infrastructure
	RB - Rural Business	Provide for and facilitate rural-related business which has a demonstrated need for a rural location
	RC - Rural Cluster	Provide for small scale infill development serving local needs while maintaining the rural nature of the cluster
	RS Residential	Provide for residential development and protect and improve residential amenity
	RU - Rural	Protect and promote in a balanced way, the development of agriculture and rural-related enterprise, biodiversity, the rural landscape, and the built and cultural heritage
	TC - Town and District Centre	Protect and enhance the special physical and social character of town and district centres and provide and/or improve urban facilities

Specific Objectives

- Country Boundary
- Burial Site
- Architectural Conservation Area
- Development Boundary
- Framework Plan
- Zone of Archaeological Notification
- Site Specific Objective Boundary
- Preserve Views
- Greater Dublin Area (GDA) Cycle Network 2013
- Indicative Greenway
- Local Objective Points
- Proposed School Site
- Protected Structures
- Sites and Monument Record (SMR)
- Coastal Walk
- Protect & Preserve Trees, Woodlands and Hedgerows

Note :

For further detail please refer to the C.E. Draft Written Statement, Written Statement Appendices and the Green Infrastructure Maps

The GDA cycle networks are an extract from: https://www.nationaltransport.ie/gda/supporting-documents/ (Please see this website for further information)

To view details of Sites and Monuments Record see: https://maps.archaeology.ie/HistoricEnvironment/

Sheet Index Map

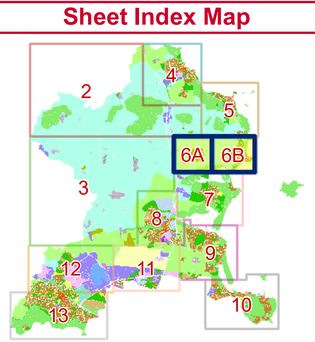

DRAFT FINGAL DEVELOPMENT PLAN 2023-2029

Comhairle Contae Fhine Gall
Fingal County Council

An Roinn um Pleanáil agus Infrastruchtúr Straitéiseach
Planning and Strategic Infrastructure Department

Director of Services : Matthew McAleese

Senior Planner : Róisín Burke

Sheet 6A Lusk & 6B Rush Scale: 1:8,000

Date: Feb 2022

© Ordnance Survey Ireland. All rights reserved.
Licence number 2022/OSi_NMA_057