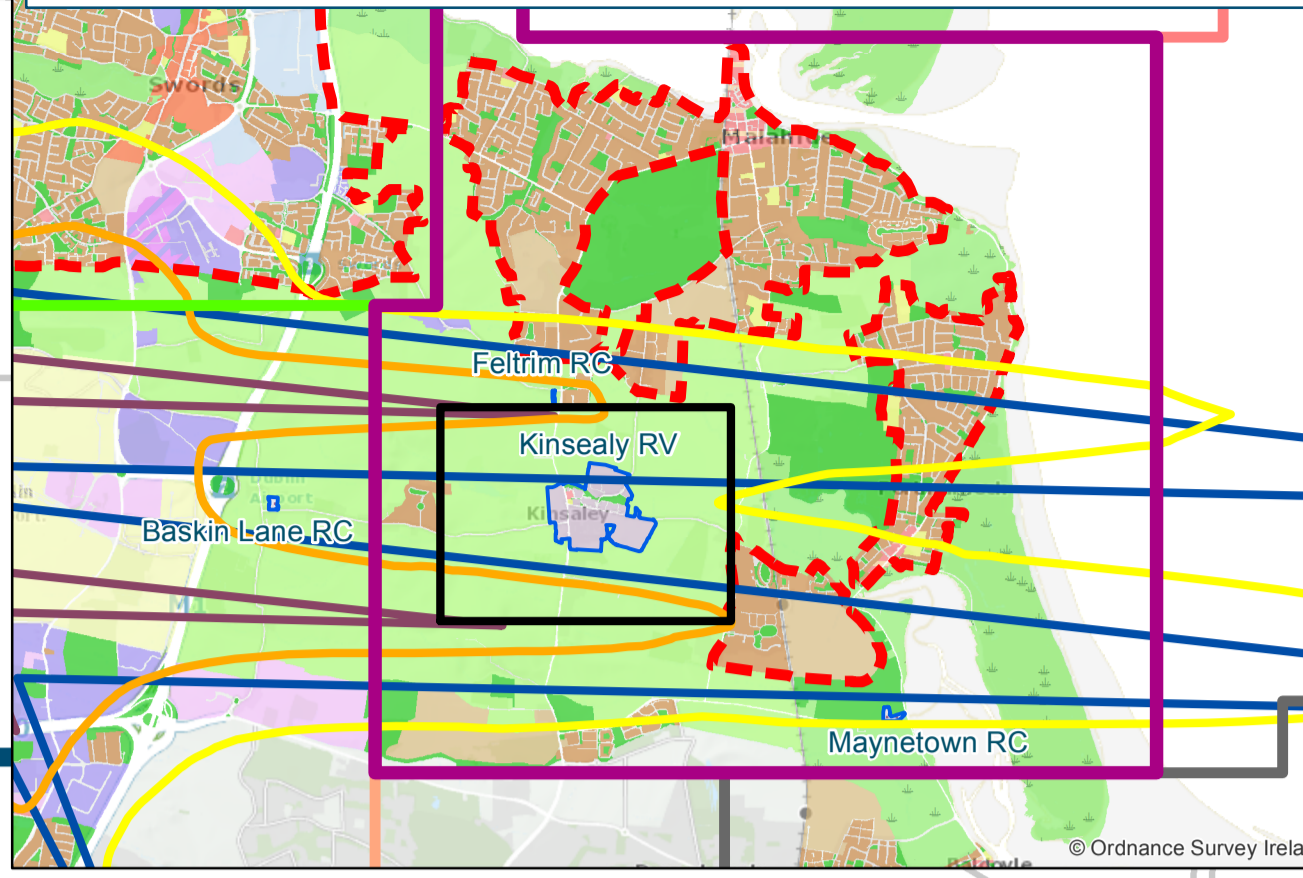
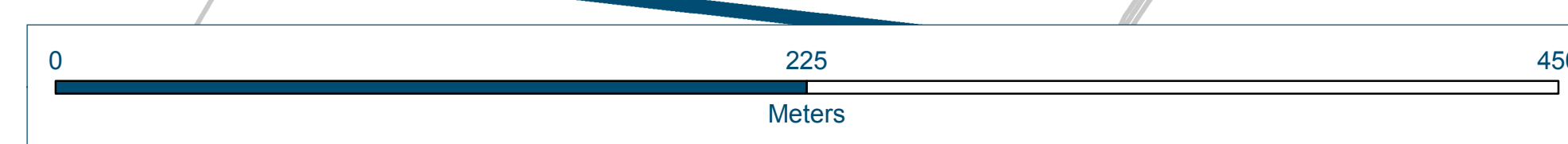
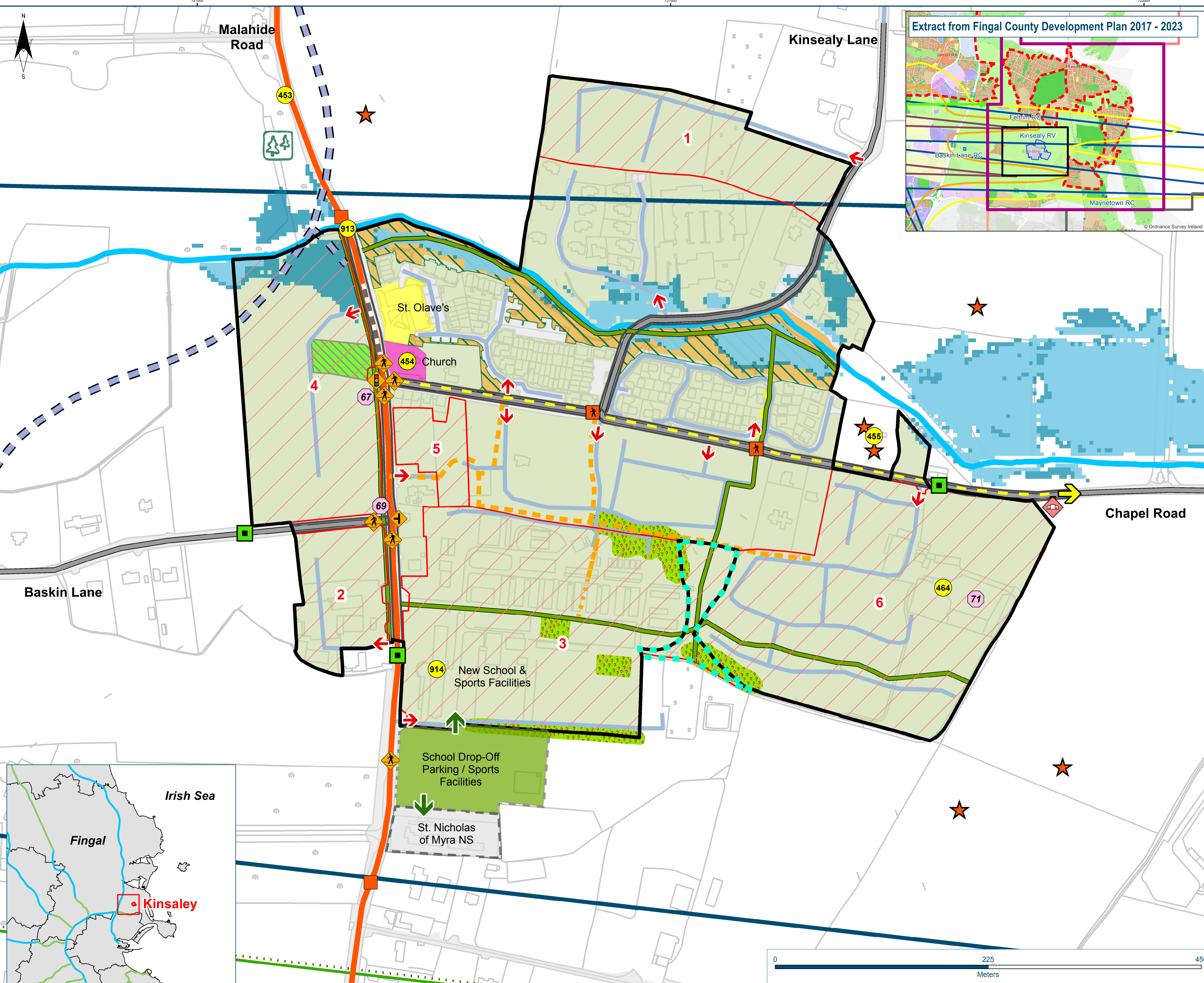


Kinsaley Local Area Plan 2019

Extract from Fingal County Development Plan 2017 - 2023



- LAP Boundary
- LAP Extended Area
- Development Area (1-6)
- Sports_Parking Facilities
- National School
- Local Centre
- Community Infrastructure
- Open Space
- Rural Village
- Road
- Vegetation & Trees of amenity value
- Existing Public Open Space
- Proposed Civic Space
- Flood Risk Areas 100yrs
- Flood Risk Areas 1000yrs
- Outer Public Safety Zone
- Inner Airport Noise Zone
- Pedestrian Connection
- Vehicular Access
- Pedestrian Controlled Crossing
- Zebra Crossing
- Protected Structures
- Junction to be upgraded
- Pinch Points (road narrowing to 5m)
- Signalised Junction to be upgraded
- Village Gateways
- Permitted Irish Water Pumping Station
- Recorded Monuments
- Woodland (Objective)
- Local Objective
- Village Centre Pavement Material Upgrade
- Indicative corridor for R107 Malahide Road Realignment Balgriffin Bypass
- Road Narrowing (6.5m) & New / Improved Footpaths
- Primary Route: 1-way Cycleway
- Primary Route: Green Route
- Secondary Route: Pedestrian / Cyclist
- Regional Road
- Local Road
- Access Street / Residential Street
- Sluice River



Fingal Development Plan 2017-2023
Be part of it.

25 BILIANA YEARS
Comhairle Contae Fhine Gall
Fingal County Council

Director of Services : M McAleese

Senior Planner : C. McCoy

Prepared By : P. Cadogan Drawn By : S. McMahon

Date: May 2019 Scale @ A1: 1:1,800

Adopted 13th May 2019

© Ordnance Survey Ireland. All rights reserved. Licence number 2018/24/CCMA/FingalCountyCouncil