






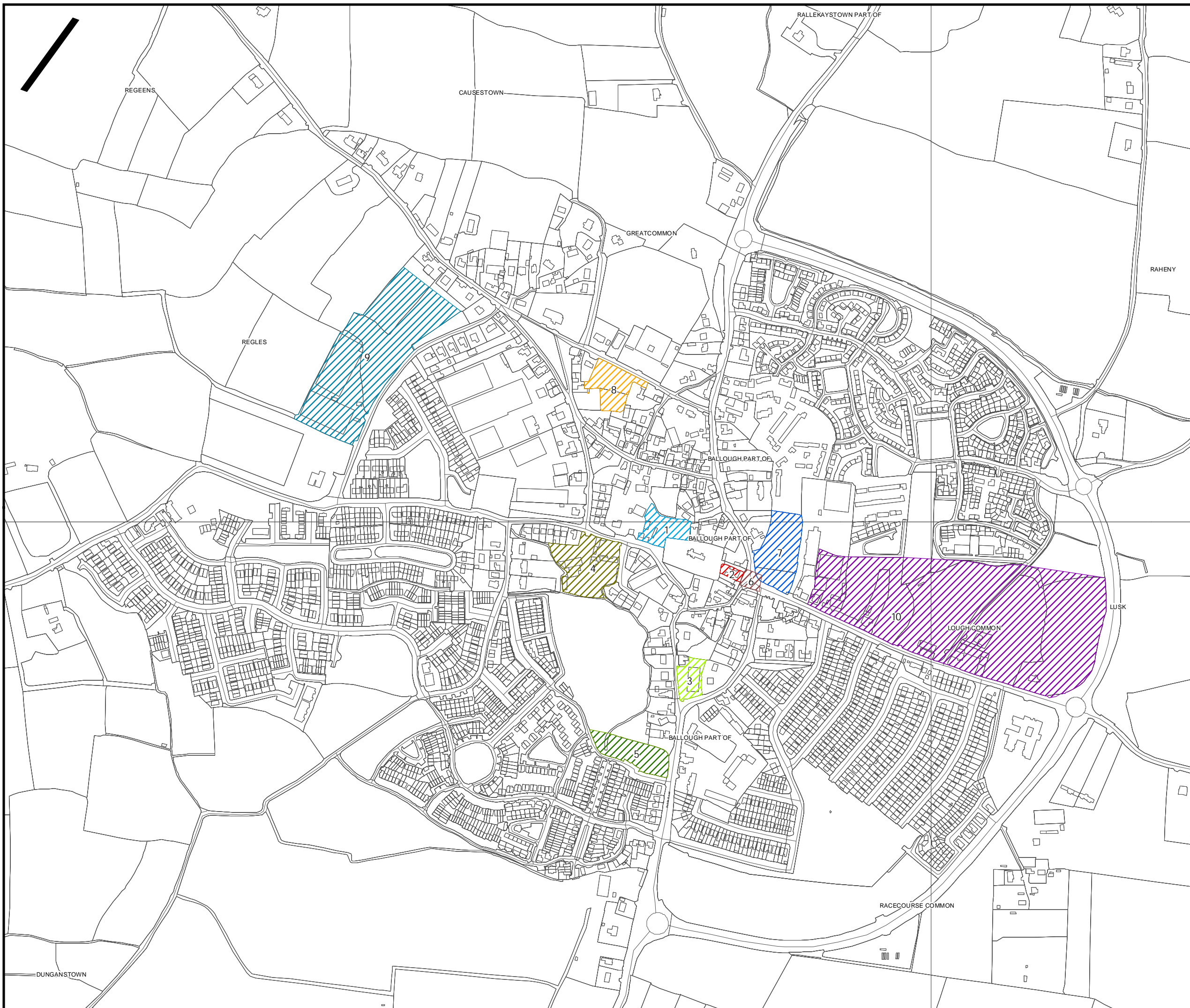


Map NO.4

LUSK KEY DEVELOPMENT SITES

Legend

-  1 Katie Hunts Cottage
-  2 Cottage at eastern entrance of St MacCullins Church
-  3 Dublin Road - Barrack Lane Site
-  4 Builder's Yard Site
-  5 Dublin Road Site
-  6 Civic Square
-  7 East of Civic Square
-  8 Chapel Road Site
-  9 Lands west of Lusk
-  10 Lands North of Station Road



Fingal County Council
Comhairle Contae Fhine Gall

Planning Department
County Hall, Main Street, Swords

Director of Services : Gilbert Power

Senior Planner : Seán Ó Faircheallaigh

Drawn By : C.J

Date : March 2009

Scale : 1:6,000 @ A3

Adopted by Council 9th March 2009

© Ordnance Survey Ireland. All rights reserved.
Licence number 2008/10/CCMA/Fingal County Council.