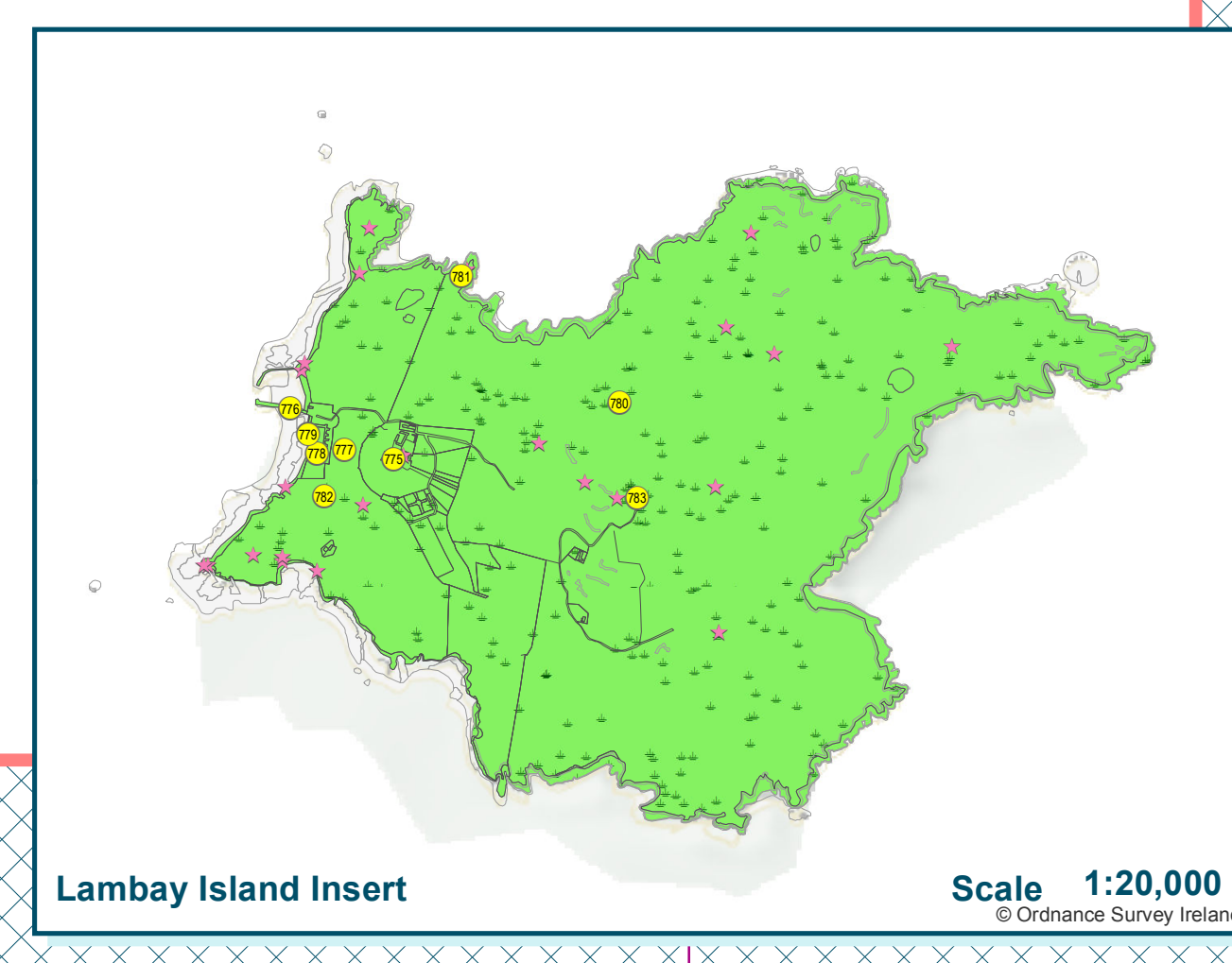
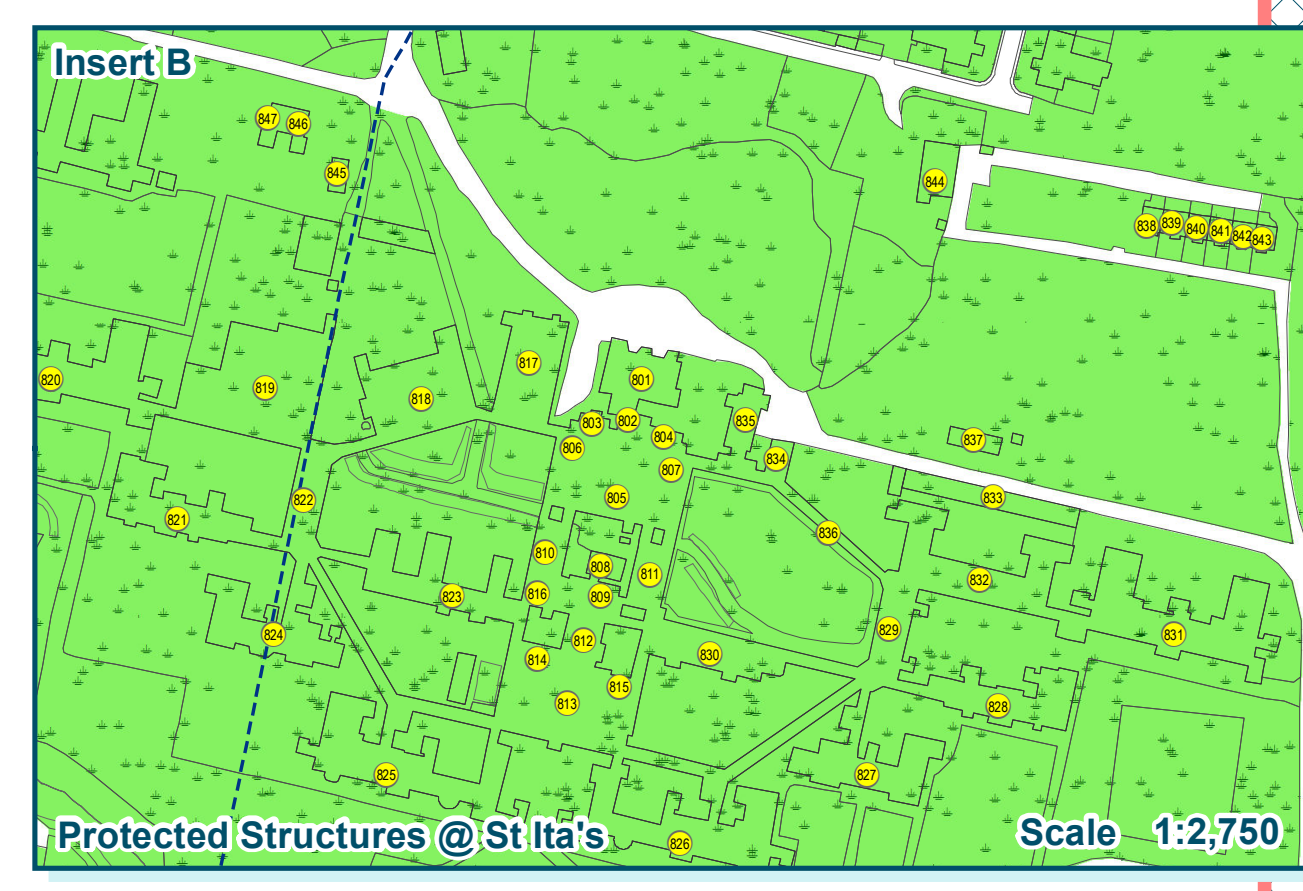
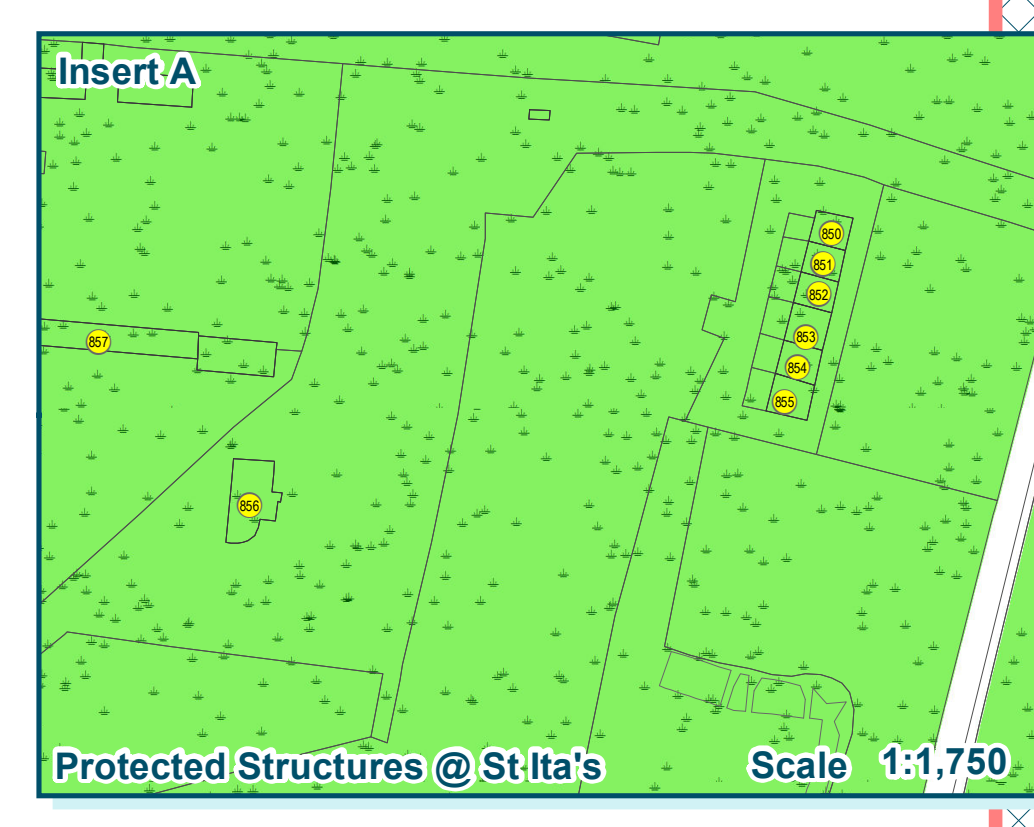


Zoning Objectives

CI - Community Infrastructure	Provide for and protect civic, religious, community, education, health care and social infrastructure
GB - Greenbelt	Protect and provide for a Greenbelt
GE - General Employment	Provide opportunities for general enterprise and employment
HA - High Amenity	Protect and enhance high amenity areas
LC - Local Centre	Protect, provide for and/or improve local centre facilities
OS - Open Space	Preserve and provide for open space and recreational amenities
RA - Residential Area	Provide for new residential communities subject to the provision of the necessary social and physical infrastructure
RB - Rural Business	Provide for and facilitate rural-related business which has a demonstrated need for a rural location
RC - Rural Cluster	Provide for small scale infill development serving local needs while maintaining the rural nature of the cluster
RS - Residential	Provide for residential development and protect and improve residential amenity
RU - Rural	Protect and promote in a balanced way, the development of agriculture and rural-related enterprise, biodiversity, the rural landscape, and the built and cultural heritage
TC - Town and District Centre	Protect and enhance the special physical and social character of town and district centres and provide and/or improve urban facilities

Specific Objectives

Architectural Conservation Area	
Burial Site	
Density Boundary	
Development Boundary	
Urban Framework Plan	
Masterplan Area	
Subject to Local Area Plan	
LAP 7.A	
Indicative Cycle/Pedestrian Route	
Quality Bus Corridor	
Road Proposal	
Donabate Distributor Road	
Preserve Views	
Greater Dublin Area (GDA) Cycle Network	
Local Objective Points	
Protected Structures	
Recorded Monuments	
Coastal Walk	
Provide for residential development at a density per hectare as shown	
Proposed School	
Protect & Preserve Trees, Woodlands and Hedgerows	



Note:
For further detail please refer to the Written Statement, Written Statement Appendices and the Green Infrastructure Maps
For further details of the Greater Dublin Area (GDA) Cycle Network please refer to Sheet 14 Green Infrastructure Map 1
To view details of Recorded Monument and Places Areas see www.archaeology.ie/publications-forms-legislation/record-of-monuments-and-places

Sheet Index Map

