
















Legend

-  Area within 100m of Coastline Vulnerable to Erosion
-  Designated Shellfish Waters
- Fingal Ecological Network:**
-  Special Areas of Conservation SAC
-  Special Protection Area SPA
-  Natural Heritage Area pNHA/NHA*
*Note: Skerries Islands are the only NHA Designation in Fingal
-  Ramsar Conservation Wetland
-  Statutory Nature Reserve
-  Refuge for Fauna
-  Annex I Habitat
-  Flora Protection Order (1999) Site
-  Fingal Rare Flora Site
-  Ecological Buffer Zone
-  Nature Development Area
-  River
-  Ecological Corridors along Rivers

See Index / Strategy Sheet 1 for Zoning Descriptions

**GREEN INFRASTRUCTURE
MAPPED OBJECTIVES**

-  Seek the expansion of existing woodlands at Hampton, Ardgillan and Milverton demesnes
-  Seek the establishment of a wetland corridor between the Bog of the Ring and the Delvin River
-  Prepare and implement a management plan for the Bog of the Ring proposed Natural Heritage Area (NHA) and the surrounding area
-  Implement the masterplan for Rogerstown Inner Estuary and develop and implement a masterplan for Rogerstown Outer Estuary
-  Prepare ecological management plan for Corballis and Elm Green golf clubs
-  Prepare and implement a masterplan for Malahide Estuary Subject to full Appropriate Assessment the development of a boardwalk at Cave's Marsh, Malahide as part of the Fingal Coastal Way
-  Prepare and implement a masterplan for the Tolka Valley Park and the Ward River Valley Park
-  Maintain the verge along the coast road between Portmarnock & Malahide as a wildflower meadow
-  Seek the establishment of a wetland corridor between the Tolka and Ward rivers via the Pinkeen stream
-  Develop and implement a Nature Conservation Plan for Howth Head Special Amenity Area
-  Seek the establishment of an amenity and wildlife corridor between the River Liffey and the Royal Canal
-  Protect and enhance calcareous grassland habitat in the Liffey Valley
-  Develop a demonstration project on floodplain habitat development and management at St. Catherine's Park, Liffey Valley
-  Seek to expand and connect existing woodlands in the Liffey Valley

Note:
For further detail please refer to the Written Statement and/or Appendices

